


\* Corrected \*

# INCIDENT ACTION PLAN DIXIE FIRE EAST ZONE

CA-BTU-009205  
PNN5ZB21 (1522)

Fire Information:  
2021.dixie.ca@firenet.gov  
530-538-7826



## OPERATIONAL PERIOD

7/25/2021 - 7/26/2021

0700 - 0700



CHECK-IN





PLAN



IAP / MAPS





<b>INCIDENT OBJECTIVES (ICS 202)</b>	<b>1. INCIDENT NAME</b> Dixie Fire	<b>7/24/2021</b>	<b>3. TIME</b> 1800																				
<b>4. OPERATIONAL PERIOD (DATE/TIME)</b> 7/25/2021 to 7/26/2021, Day 0700-1900 Night 1900-0700																							
<b>5. OBJECTIVES:</b>  <u><b>Strategic Framework</b></u>  Implement a full suppression strategy on the Dixie Fire. Values at risk include human safety, private timberlands and property, critical infrastructure and associated improvements, and wilderness values. Apply tactics that offer the highest probability of success.  <u><b>Leaders Intent</b></u>  Provide the highest level of customer service to all affected by the Dixie Fire. Ensure transparent, timely and accurate communication at all levels of the incident and strengthen relationships with cooperators. All incident assigned personnel should be prepared to take appropriate actions regarding: <ul style="list-style-type: none"> <li>• Professional behavior and conduct.</li> <li>• Personal safety and the safety of others, including driving slowly and defensively.</li> <li>• Manage fatigue by taking breaks and maintaining work/rest cycles.</li> </ul> Minimize risk and limit exposure to infectious disease by minimizing large group settings, social distancing, wearing face coverings, and handwashing  <u><b>Management Objectives</b></u> <ul style="list-style-type: none"> <li>• Provide for firefighter and public safety through hazard recognition and application of the risk management process.</li> <li>• Protect communities, critical infrastructure including transmission towers, communication towers, hydroelectric systems, railroad, and highways.</li> <li>• Coordinate all public information with CAL FIRE Team 1 assigned to West Zone of Dixie Fire to provide timely and continuous information to affected agency partners, cooperators, and to the public.</li> <li>• Coordinate suppression activities with assigned incident resource advisors to minimize impacts on natural and cultural resources.</li> <li>• Ensure resource allocation and mission are documented for cost apportionment.</li> </ul> <u><b>Control Objective</b></u> Keep the Dixie and Fly Fires: <ul style="list-style-type: none"> <li>• East of Hwy 32 to limit fire spread into private timberlands and bordering communities.</li> <li>• South of Hwy 36 and Hwy 89 to protect Chester and Lake Almanor communities.</li> <li>• West of the Genesee Valley Road and Grizzly Ridge to Hwy 70 to limit fire spread.</li> <li>• North of Hwy 162 and the junction of Hwy 70 to protect Quincy and surrounding communities.</li> </ul>																							
Site Safety Plan Required <input type="checkbox"/> Yes <input checked="" type="checkbox"/> No    Approved Site Safety Plan Located at:																							
<b>9. Attachments (☒ if attached)</b> <table border="0" style="width:100%"> <tr> <td><input checked="" type="checkbox"/> Organization List (ICS 203)</td> <td><input checked="" type="checkbox"/> Medical Plan (ICS 206)</td> <td><input type="checkbox"/> Finance</td> <td><input checked="" type="checkbox"/> Unit Log 214</td> </tr> <tr> <td><input checked="" type="checkbox"/> Weather Forecast</td> <td><input checked="" type="checkbox"/> Air Ops (ICS 220)</td> <td><input checked="" type="checkbox"/> Training Message</td> <td><input type="checkbox"/> _____</td> </tr> <tr> <td><input checked="" type="checkbox"/> Fire Behavior Forecast</td> <td><input type="checkbox"/> DIVS worksheet</td> <td><input type="checkbox"/> Supply Message</td> <td><input type="checkbox"/> _____</td> </tr> <tr> <td><input checked="" type="checkbox"/> Safety Message</td> <td><input checked="" type="checkbox"/> Assignment List (ICS 204)</td> <td><input type="checkbox"/> Dmob Plan</td> <td><input type="checkbox"/> _____</td> </tr> <tr> <td><input checked="" type="checkbox"/> Communications Plan (ICS 205)</td> <td><input type="checkbox"/> Archaeologist message</td> <td><input checked="" type="checkbox"/> Traffic Plan</td> <td><input type="checkbox"/> _____</td> </tr> </table>				<input checked="" type="checkbox"/> Organization List (ICS 203)	<input checked="" type="checkbox"/> Medical Plan (ICS 206)	<input type="checkbox"/> Finance	<input checked="" type="checkbox"/> Unit Log 214	<input checked="" type="checkbox"/> Weather Forecast	<input checked="" type="checkbox"/> Air Ops (ICS 220)	<input checked="" type="checkbox"/> Training Message	<input type="checkbox"/> _____	<input checked="" type="checkbox"/> Fire Behavior Forecast	<input type="checkbox"/> DIVS worksheet	<input type="checkbox"/> Supply Message	<input type="checkbox"/> _____	<input checked="" type="checkbox"/> Safety Message	<input checked="" type="checkbox"/> Assignment List (ICS 204)	<input type="checkbox"/> Dmob Plan	<input type="checkbox"/> _____	<input checked="" type="checkbox"/> Communications Plan (ICS 205)	<input type="checkbox"/> Archaeologist message	<input checked="" type="checkbox"/> Traffic Plan	<input type="checkbox"/> _____
<input checked="" type="checkbox"/> Organization List (ICS 203)	<input checked="" type="checkbox"/> Medical Plan (ICS 206)	<input type="checkbox"/> Finance	<input checked="" type="checkbox"/> Unit Log 214																				
<input checked="" type="checkbox"/> Weather Forecast	<input checked="" type="checkbox"/> Air Ops (ICS 220)	<input checked="" type="checkbox"/> Training Message	<input type="checkbox"/> _____																				
<input checked="" type="checkbox"/> Fire Behavior Forecast	<input type="checkbox"/> DIVS worksheet	<input type="checkbox"/> Supply Message	<input type="checkbox"/> _____																				
<input checked="" type="checkbox"/> Safety Message	<input checked="" type="checkbox"/> Assignment List (ICS 204)	<input type="checkbox"/> Dmob Plan	<input type="checkbox"/> _____																				
<input checked="" type="checkbox"/> Communications Plan (ICS 205)	<input type="checkbox"/> Archaeologist message	<input checked="" type="checkbox"/> Traffic Plan	<input type="checkbox"/> _____																				
<b>10. PREPARED BY (PLANNING SECTION CHIEF)</b> 	<b>11. APPROVED BY (INCIDENT COMMANDER)</b> 																						



## ORGANIZATION ASSIGNMENT LIST (ICS 203)

<b>1. Incident Name:</b>		<b>2. Operational Period:</b> DAY / NIGHT	
DIXIE FIRE EAST ZONE		Date/Time From: 07/25/2021 0700	Date/Time To: 07/26/2021 0700
		SUN	MON
<b>3. Incident Commander(s) and Command Staff:</b>			
		DAY OPS	PAT RUSSELL
IC/UC	EAST ZONE: MIKE MINTON WEST ZONE: NICK TRUAX	PLANNING OPS	JOHN GOSS; MATT CONKLIN (T)
DEPUTY	NICKIE JOHNNY	NIGHT OPS	ROB LAENG
SAFETY OFFICER	F. ESPINOZA; P. LEUSCH	Branch	XX
INFORMATION OFFICER	MIKE THEUNE MIKE LINDBERY	BRANCH DIRECTOR	D. NEELS; V. LINCH (T)
LIAISON OFFICER	ROBBIN EKMAN; CHUCK OLIVER (T)	DIVISION/GROUP	N J. BOTTS A. MIYAGISHIMA (T)
<b>4. Agency/Organization Representative(s):</b>		DIVISION/GROUP	O J. CLASSAY A. CHONGPINITCHAI
Agency/Organization	Name	DIVISION/GROUP	EAST CONT. A. EDWARDS
USFS AA	CHRIS CARLTON	Branch	XXV
USFS AREP	CHRIS CHRISTOFFERSON	BRANCH DIRECTOR	J. EICHAMER
CAL FIRE AREP	ADAM MATTOS	DIVISION/GROUP	T D. HOBAN G. PERRY (T)
PLUMAS CO. SHERIFF	C. WINGFIELD	DIVISION/GROUP	U F. BURGER D. MICHAEL (T)
SPI / COLLINS PINE / W.M. BEATY	D. QUIGLEY	DIVISION/GROUP	W R. WINKLER; R. MCCLELLAN (T)
LEAD READ	L. GASSAWAY	DIVISION/GROUP	Z G. NAWROT K. PERREAULT (T)
PG&E	JEFF LEE	DIVISION/GROUP	BUCKS LAKE
<b>5. Planning Section:</b>			
CHIEF	LANCE NOXON WALTER HERZOG (T)	DIVISION/GROUP	MEADOW VALLEY T. BILLS
RESOURCES UNIT	JEFF FERGUSON JAY SHAFFER	Branch	XXIII (FLY FIRE)
SITUATION UNIT	TERRY WILLIAMSON; JOHN MOSLEY	BRANCH DIRECTOR	M. KLIMEK
DEMOBILIZATION UNIT	IRMA CONTRERAS	DIVISION/GROUP	AA J. HILDAGO
FBAN	DENNIS BURNS; DAVID DURAN (T)	DIVISION/GROUP	SS P. CALLAHAN
IMET	LAMONT BAIN	DIVISION/GROUP	YY J. TOWNSEND R. RODRIGUEZ (T)
ARA	PAUL CORRIGAN	Branch	NIGHT
HRSP	RYAN VOELKL	BRANCH DIRECTOR	ANBROSE
TRAINING SPECIALIST	DOMINIC PANNO	DIVISION/GROUP	NIGHT N / O J. FRENCH A. CRAMERS (T)
GIS SPECIALIST	CARVEL BASS	DIVISION/GROUP	NIGHT U / W / Z
<b>6. Logistics Section:</b>			
CHIEF	TOM CRAKES	<b>7b. Air Operations Branch:</b>	
SUPPLY UNIT	RANDY BROWNING ADAM TAT (T)	AIR OPS BRANCH DIR.	TERRY HARRIS
FACILITIES UNIT	JASON HODGE	AIR ATTACK SUPERVISOR	B. BAKER
GROUND SUPPORT UNIT	M. HOFFMAN; M. FITZGERALD (T)	AIR SUPPORT SUPERVISOR	KELVIN MCELIFISH
COMMS UNIT	KEVIN HARPER	<b>8. Finance/Administration Section:</b>	
MEDICAL UNIT	C. SCHILLING; C. THOMAS	CHIEF	LARRY LEE
SECURITY UNIT		TIME UNIT	TRACY FALLS
FOOD UNIT	JIM JUNETTE	COMPENSATION UNIT	CASSANDRA AVILLA
ITSS	G. FONG; R. SHELLOOE (T)	COST UNIT	ROBERT TAYLOR
<b>7. Operations Section:</b>		PTRC	ABBY SHAPIRO
<b>9. Prepared By:</b>	<b>Name:</b> JEFF FERGUSON	<b>Position/Title:</b> RESL	<b>Signature:</b>
ICS 203	IAP Page	<b>Date/Time:</b> 07/24/2021 1645	





# Dixie Fire East Zone Weather Forecast



**FORECAST NO: 3**

**Prediction For: Day/Night Shift**

**Date: Saturday July 25-26, 2021**

**Forecast Issued: Sat. July 24, 2021 (1930 Local Time)**

**Name of the Fire: Dixie Fire East Zone**

**Unit: Plumas National Forest**

**Incident Meteorologist: Lamont Bain**

**Signed: *Anthony Lamont Bain***

**WEATHER DISCUSSION:** Very warm, dry and breezy conditions may result in a near-critical fire weather threat today and possibly tomorrow (Monday). **Smoke columns may grow into large Pyro-cumulus capable of lightning.** Gusty and erratic winds can be expected in the vicinity of smoke columns and pyro-cumulus. Haze and dense smoke will restrict visibility and sky coverage through at least Tuesday. For specific portions of the East Zone, see the narratives below.

**TODAY:** Very warm, dry and breezy. Haze and Dense Smoke. **Tall Smoke Columns likely and Pyro-Cumulus possible with lightning. Gusty and erratic winds should be expected near the collapse of column/pyro-cumulus.**

**Max Temperatures:** Valley-2000 FT: 96-101° 2000-4000 FT: 94-99° 4000-6000 FT: 82-87°  
**Minimum Relative Humidity:** Valley-2000 FT: 8-14% 2000-4000 FT: 10-15% 4000-6000 FT: 12-17%

**Fly Fire:** Early morning downslope/down-valley (generally southeasterly winds) flow under 6-8 mph will yield to increasing upslope/up-valley flow between 1100-1300 LT (largely westerly breezes around 6-10 mph w/ gusts to 12 mph). Westerly breezes will increase into the 8 to 15 mph range with gusts up to 20 mph. Afternoon RH near or just below 10%.

**Right Flank of Dixie East Zone (East of Greenville "Y"):** Morning downslope/down-valley flow becoming upslope/up-valley between 1000 LT – noon (winds will be 5 mph or less). Between 1400 LT – 1600 LT, winds will become more west-southwesterly and increase to speeds into the 7 to 12 mph range with gusts to near 20 mph. Minimum RH near 8%.

**Bucks Lake Area:** Morning downslope/down-valley flow (generally northeast winds) under 6 mph will become upslope/up-valley (southerly winds) between 0900-1100 LT. Between 1400-1600 LT, upslope flow (west-southwest winds) will range between 8 and 15 mph with gusts to near 18 mph. Minimum RH values between 10 and 15% (*higher min RH values immediately near Bucks Lake*). **\*Note, because of the sensor location at Bucks Lake, RH may be biased toward higher values and not be representative along the fire line\***

**Stability:** Valley inversions lifting around 1100-1300 LT. Becoming unstable by early afternoon with smoke columns and Pyro-Cumulus.  
**CHANCE OF RAIN:** 0% **LAL:** 1 **TRANSPORT WINDS:** South-Southwest at 8 to 12 mph.

**TONIGHT:** Mild, with dense smoke settling into valleys/drainages by early evening.

**Max Temperatures:** Valley-2000 FT: 57-62° 2000-4000 FT: 60-65° 4000-6000 FT: 60-65°  
**Relative Humidity Recovery:** Valley-2000 FT: 35-45% 2000-4000 FT: 25-35% 4000-6000 FT: 25-35%

**Fly Fire:** Westerly upslope flow (on west aspects, downslope on east aspects) at 8 to 12 mph with gusts to near 18 mph will subsiding to under 5 mph between 2200-2300 LT. Downslope flow (more southeasterly) becoming established around midnight-0200 LT Monday. Winds may become calm just prior to sunrise Monday.

**Right Flank of Dixie East Zone (East of Greenville "Y"):** Westerly flow at 7 to 12 mph with gusts to 18 mph becoming southwest to southerly with speeds diminishing to 4 to 9 mph by 2200 LT. East-Northeast winds expected near Indian Falls, with more variable flow toward DP-200. Speeds will be fall in the 5-8 mph range. RH recovery in the East Branch North Fork Feather River Valley will likely remain elevated between 40% and 50%. Mid/upper slopes along the River Valley will likely experience RH recovery between 20%-30%.

**Bucks Lake Area:** Westerly flow at 7 to 12 mph with gusts between 15 to 18 mph diminishing to less than 10 mph (13 mph gusts) by 2200 LT. Downslope/Down-Valley flow (East-Northeast) becoming established by 0200 LT with speeds under 7 mph. RH recovery between 30%-35%. RH recovery will increase closer to Bucks Lake. **\*Note, because of the sensor location at Bucks Lake, RH may be biased toward higher values and not be representative along the fire line\***

**Stability:** Inversion by 2300-0200 LT.  
**CHANCE OF RAIN:** 0% **LAL:** 1 **TRANSPORT WINDS:** Becoming down-valley/easterly at 5 mph around 2300 LT.

**Monday through Wednesday:** Hot, arid and very smoky conditions will persist on Monday with a continued risk for tall smoke columns. Outside of diurnally and terrain driven winds, there will be a threat for gusty/erratic flow near smoke columns. There is a low chance for rain and isolated storms on Tuesday. Gusty and erratic outflow winds will be possible near thunderstorms. Rain amounts are expected to remain less than 0.10". Humidity values will trend upward each afternoon and during the overnight Tuesday and Wednesday.

Please submit weather observations to the Lamont Bain (IME<sup>TM</sup> 580-583-9265 or email to [Lamont.Bain@noaa.gov](mailto:Lamont.Bain@noaa.gov). Weather observations c/- 3- found using the QR code →





# FIRE BEHAVIOR FORECAST

FORECAST NUMBER: 5	TYPE OF FIRE: Wild Fire
FIRE NAME: Dixie	OPERATIONAL PERIOD: July 25, 2021 24hr
DATE ISSUED: 7/24/21	TIME ISSUED: 2000
UNIT: CA-BTU	SIGNED: <u>DD(t)</u> Typed/printed: Dennis Burns/s/David Duran(t)/s/

## INPUTS

### WEATHER SUMMARY: Continued Hot and Dry

Temps: Day Mid 80's-near 100' Night mid 50-60's

RH: Day 8-17% Night 25-45%

Winds: Day Ridges W/SW 18-22 gusts to 25mph Night Ridges Becoming W/NW 7-12mph

Fuels: ERC's will remain at or above the 97<sup>th</sup> percentile. All fuels are receptive to burn.

## OUTPUTS

### FIRE BEHAVIOR

**GENERAL:** Main fire progression will continue to the north and east and be mainly fuels driven, however the increase in general winds aloft will increase potential fire behavior. Where wind and slope align expect the potential for extreme fire behavior to include sustained crown runs and long range spotting (1mile+). In general, spotting will be less than ¼ mile and from rollout. With the increase in general flow, fire will remain active under the smoke after 1100. Watch for fire whirl development at intersecting drainages and on the lee side of any large column.

The fire will remain active at night along ridge tops and in canyon bottoms that align with the down canyon winds. All fuels are available to burn and the Probability of Ignition will be 80-90%

### SPECIFIC:

#### West Zone:

**Branch I:** Expect mainly backing fire along the HWY 70 corridor as unburned fuels continue to burn out. There remains a potential for the fire to make down canyon runs at night when the wind reverses. Keep a heads up for fire whirl development. Residual heat from yesterdays' push up the Feather River will pose a threat to structures. Smoke settling in at night will limit visibility.

**Branch V:** Spotting will continue to be an issue. Spotting will continue to be problematic but mainly short range. If the Branch remains under the smoke column, this will dampen fire behavior, potentially allowing opportunities for direct attack. If the smoke lifts out, expect a dramatic increase in fire activity and an increase in spotting distances.

**Branch X:** Most of the Branch will remain under the smoke. The fire is also out alignment with sparser fuels. All of these factors should diminish fire behavior but will remain problematic due to heavy fuel loading and spotting potential. If the smoke does clear out, expect a dramatic increase in fire activity where wind and slope align.

#### East Zone:

**Branch XX:** The fire will continue to impact HWY 70 and 89. Expect rapid rates of spread and long-range spotting. Structures along HWY 70 and 89 will be impacted by intense flanking and backing fire as the fire continues to move north on 89 form the HWY 70/89 junction.

**Branch XXV:** Expect active flanking and head fire runs along the ridges. The fire will continue to back and flank into Buck's Lake. If fire becomes established east of the lake expect wind aligned runs with rapid rates of spread to the east. As the fire moves east it will burn into difficult terrain and align with west facing slopes. Smoke should settle in at night and dampen fire behavior.

**Fly Fire:** Expect the fire to continue burning NE and East. The fire will exhibit extreme rates of spread when burning along aligned ridges. Spotting will be about a quarter mile and from rollout. As the fire slops over Mount Hough it will fall into a backing alignment, however it will continue to burn aggressively.

**AIR OPERATIONS:** Smoke will limit air operations to the north and east sides of the fire and other areas until the smoke mixes out around 1100-1200hrs.

## SAFETY

- Make sure lookouts are posted in places where they can see potential spotting.
- Roll out and debris from burned areas will impact HWY 70, HWY 89, and Caribou Rd.
- Smoke impacts to powerlines, review powerline safety in the IRPG.
- Unburned fuel between you and the fire.



# Dixie Fire East Zone - Safety Message

July 25-26, 2021 0700-0700

## Hazard Tree Safety

- Inspect area for hazard trees before starting work. Are there trees that have been falling, leaning, hung up, or have broken tops? Are there high-risk species? How long has the fire been burning in the area?
- Identify hazards and fell or avoid the hazard and flag.
- Take down hazard trees only with qualified sawyers and then only if necessary.

## Stay Hydrated

- Drink fluids before, during, and after the shifts.
- For every 2 bottles of water, drink 1 bottle of Gatorade.
- At 2% dehydration, performance will fall off by 10-20% and is the #1 trigger of fatigue.

## Night Operations Hazards

Your ability to maintain your situational awareness at night is compromised by your inability to see hazards and other visual indicators in your work area.

Other challenges faced during night operations:

- Ability to maintain your orientation
- Difficulty seeing hazards beyond your headlamp
- Difficulty estimating distances
- Inability to use landmarks as reference
- Logistical support is limited

## Risk Management

- Keep risks commensurate with the benefits.
- Utilize the Risk Management Process
- Risk Management Process found on page 1 of the IRPG.
- Recognize that no injury is worth the ground you are working.
- Everyone is entitled to a round trip ticket. Bring them home healthy.



**Division/Group Assignment List (ICS 204 WF)**  
Controlled Unclassified Information//Basic

1. Incident Name: <b>DIXIE FIRE EAST ZONE</b>		3.				
2. Operational Period: <b>DAY / NIGHT</b>		Branch:  <b>XX</b>	Division/Group  <b>N</b>			
Date/Time From: 07/25/2021 0700 <b>SUN</b>	Date/Time To: 07/26/2021 0700 <b>MON</b>					
4. Operations Personnel						
<b>OPERATIONS CHIEF</b>	PAT RUSSELL	<b>BRANCH DIRECTOR</b>	DAVE NEELS VAL LINCH (T)			
<b>SAFETY</b>	FREDDIE ESPINOZA PAUL LEUSCH	<b>DIVISION/GROUP SUPERVISOR</b>	JACOB BOTTS A.MIYAGISHIMA (T)			
5. Resources Assigned this Period						
Strike Team / Task Force / Resource Designator	LWD	Leader	Number Persons	Drop Off PT./Time	Pick Up PT./Time	
PLUMAS IHC				QUINCY ICP/0700	QUINCY ICP/1900	
**ES3 S/T-OES-6849C E-205	07/25	BRIAN HAYWARD	17	QUINCY ICP/0700	QUINCY ICP/1900	
**ES3 S/T-LFD-1880-C E-208		TIMOTHY F RAMIREZ	22	QUINCY ICP/0700	QUINCY ICP/1900	
**ES6 S/T-OES-2860-F E-287	08/01	PABLO SIGUENZA	19	QUINCY ICP/0700	QUINCY ICP/1900	
**ES3 S/T-XSD-6410C E-429		D. DAVIDSON	17	QUINCY ICP/0700	QUINCY ICP/1900	
ENG3 AZ-NOW E-20061	08/03	SCOTT PERU	4	QUINCY ICP/0700	QUINCY ICP/1900	
ENG3 ENF-313 E-20115	08/04	ROBERT P BRYANT	5	QUINCY ICP/0700	QUINCY ICP/1900	
ENG6 AZ-FTA-5263 E-20116	08/04	MARCUS BONITO	3	QUINCY ICP/0700	QUINCY ICP/1900	
DOZ2 ENF-3 E-20013	07/30	DANIEL L STARK	4	QUINCY ICP/0700	QUINCY ICP/1900	
DOZ2 KNF-D1 E-20063	08/02	DEREK LAMB	4	QUINCY ICP/0700	QUINCY ICP/1900	
DOZ2 PVT-ABLE-74 E-20074	08/04	JOE JOHNSON	2	QUINCY ICP/0700	QUINCY ICP/1900	
DOZ2 PVT-GRAHAM E-20080	08/04	JERRY TITTLE	2	QUINCY ICP/0700	QUINCY ICP/1900	
WTT1 OPH-42 E-20111			2	QUINCY ICP/0700	QUINCY ICP/1900	
WTT2 MNF-238 E-20041				QUINCY ICP/0700	QUINCY ICP/1900	
**EMPF O-239		KYLE EMMERT	1	QUINCY ICP/0700	QUINCY ICP/0700	
**EMTF O-227		RYAN GOODNATURE	1	QUINCY ICP/0700	QUINCY ICP/0700	
**REMS 1				QUINCY ICP/0700	QUINCY ICP/0700	
6. Control Operations/Work Assignments:						
Construct containment line from Skinnet Flat southeast toward Long Valley to limit northern fire spread and reduce the impacts to the communities along Hwy 89.						
8. Division/Group Communication Summary						
Function	Channel	RX Frequency N/W	RX Tone/NAC	TX Frequency N/W	TX Tone/NAC	Mode
COMMAND	3	170.4250	T3 131.8	168.0750	T3 131.8	A
TACTICAL	7	168.2000 N	T3 131.8	168.2000 N	T3 131.8	A
AIR TO GROUND	14	169.1000 N	000.0	169.1000 N	000.0	A
AIR GUARD	16	168.6250 N	000.0	168.6250 N	T1 110.9	A
9. Prepared By (Resource Unit Leader)		Approved By (Planning Section Chief)		Date	Time	
JEFF FERGUSON		W.H.		07/24/2021	1645	



**Division/Group Assignment List (ICS 204 WF)**  
Controlled Unclassified Information//Basic

<b>1. Incident Name:</b>		<b>3.</b>	
DIXIE FIRE EAST ZONE		<b>Branch:</b>	<b>Division/Group</b>
<b>2. Operational Period:</b> DAY / NIGHT		<b>XX</b>	<b>N</b>
Date/Time From: 07/25/2021 0700      SUN	Date/Time To: 07/26/2021 0700      MON		

4. Operations Personnel			
<b>OPERATIONS CHIEF</b>	PAT RUSSELL	<b>BRANCH DIRECTOR</b>	DAVE NEELS VAL LINCH (T)
<b>SAFETY</b>	FREDDIE ESPINOZA PAUL LEUSCH	<b>DIVISION/GROUP SUPERVISOR</b>	JACOB BOTTS A.MIYAGISHIMA (T)

**6. Control Operations/Work Assignments:**  
Reestablish previous control line(s) from recent fires in the area to limit fire spread.

**7. Special Instructions:**  
SOF2 JASON JONES WILL BE WORKING ALL EAST ZONE BRANCHES AND DIVISIONS.  
SOFR BOBBY HUBBY WILL BE WORKING ALL DIVISIONS IN BRANCH XX.  
REMS 4 WILL BE OPERATING THROUGHOUT BRANCH XX.  
\*\* denotes 24hr resource.

8. Division/Group Communication Summary						
Function	Channel	RX Frequency N/W	RX Tone/NAC	TX Frequency N/W	TX Tone/NAC	Mode
COMMAND	3	170.4250	T3 131.8	168.0750	T3 131.8	A
TACTICAL	7	168.2000 N	T3 131.8	168.2000 N	T3 131.8	A
AIR TO GROUND	14	169.1000 N	000.0	169.1000 N	000.0	A
AIR GUARD	16	168.6250 N	000.0	168.6250 N	T1 110.9	A

<b>9. Prepared By (Resource Unit Leader)</b> JEFF FERGUSON	<b>Approved By (Planning Section Chief)</b> 	<b>Date</b> 07/24/2021	<b>Time</b> 1645
---	---	---------------------------	---------------------



**Division/Group Assignment List (ICS 204 WF)**  
Controlled Unclassified Information//Basic

<b>1. Incident Name:</b>				<b>3.</b>			
DIXIE FIRE EAST ZONE				Branch:		Division/Group	
<b>2. Operational Period:</b> DAY / NIGHT				<b>XX</b>		<b>O</b>	
Date/Time From: 07/25/2021 0700      SUN		Date/Time To: 07/26/2021 0700      MON					
<b>4. Operations Personnel</b>							
<b>OPERATIONS CHIEF</b> PAT RUSSELL				<b>BRANCH DIRECTOR</b>		DAVE NEELS VAL LINCH (T)	
<b>SAFETY</b> FREDDIE ESPINOZA PAUL LEUSCH				<b>DIVISION/GROUP SUPERVISOR</b>		J. CLASSA A. CHONGPINITCHAI (T)	
<b>5. Resources Assigned this Period</b>							
Strike Team / Task Force / Resource Designator		LWD	Leader	Number Persons	Drop Off PT./Time	Pick Up PT./Time	
HC1 MNF-MENDOCINO-IHC C-20002		08/01	ERNEST CECCON	21	QUINCY ICP/0700	QUINCY ICP/1900	
HC2 MNF-Saipan-36 C-20010		08/01	DAVID PALACIOS	20	QUINCY ICP/0700	QUINCY ICP/1900	
HC2 FCF-ROCHA-3 C-20014		08/02	JORGE DURAN	20	QUINCY ICP/0700	QUINCY ICP/1900	
**S/T-XSD-6410C E-429		08/02	DAVIDSON BRET	22	QUINCY ICP/0700	QUINCY ICP/0700	
ENG3 SRF-332 E-20057		08/03	NORMAN GOODWIN	5	QUINCY ICP/0700	QUINCY ICP/1900	
ENG6 GID-E4664 E-20112		08/04	HUNTER MARTIN	3	QUINCY ICP/0700	QUINCY ICP/1900	
DOZ2 PVT-SUGAR-PINE E-20025		08/01	MIKE STENBERG	2	QUINCY ICP/0700	QUINCY ICP/1900	
DOZ2 PVT-NORTHSTATE E-20028		08/01	TREVER TUPMAN	2	QUINCY ICP/0700	QUINCY ICP/1900	
DOZ2 PVT-LAND & TIMBER E-20032		08/01	CHRIS SHELDON	2	QUINCY ICP/0700	QUINCY ICP/1900	
DOZ2 PVT E-20073		08/03	STEVEN BERRY	3	QUINCY ICP/0700	QUINCY ICP/1900	
DOZ2 PVT-KIT CONTRACTING E-20079		08/03	BRENNAN BARNEY	2	QUINCY ICP/0700	QUINCY ICP/1900	
DOZ2 PVT E-20084		08/03	BRIAN FORKNER	2	QUINCY ICP/0700	QUINCY ICP/1900	
WTT1 PVT-CONVERSE E-302		08/01	HARRISON GARR	1	QUINCY ICP/0700	QUINCY ICP/1900	
WTS2 PVT-BEN'S TRUCK E-20167			TRAVIS MILES		QUINCY ICP/0700	QUINCY ICP/1900	
WTS2 PVT-BEN'S TRUCK E-20168		07/30	MATT WAXLER		QUINCY ICP/0700	QUINCY ICP/1900	
**EMPF O-240			CHRISTOPHER J BAYLEY	1	QUINCY ICP/0700	QUINCY ICP/0700	
**EMTF O-208			JAMES HORG	1	QUINCY ICP/0700	QUINCY ICP/0700	
**MOUNTAIN MEDICS #1					QUINCY ICP/0700	QUINCY ICP/0700	
<b>6. Control Operations/Work Assignments:</b>							
Construct containment line from Long Valley east toward Curtis Ravine to limit northern fire spread and reduce the impact to the communities along Hwy 89.							
<b>8. Division/Group Communication Summary</b>							
Function	Channel	RX Frequency N/W	RX Tone/NAC	TX Frequency N/W	TX Tone/NAC	Mode	
COMMAND	3	170.4250	T3 131.8	168.0750	T3 131.8	A	
TACTICAL	8	168.6000 N	T3 131.8	168.6000 N	T3 131.8	A	
AIR TO GROUND	14	169.1000 N	000.0	169.1000 N	000.0	A	
AIR GUARD	16	168.6250 N	000.0	168.6250 N	T1 110.9	A	
<b>9. Prepared By (Resource Unit Leader)</b>			<b>Approved By (Planning Section Chief)</b>			<b>Date</b>	<b>Time</b>
JEFF FERGUSON			<i>WH</i>			07/24/2021	1645



**Division/Group Assignment List (ICS 204 WF)**  
 Controlled Unclassified Information//Basic

<b>1. Incident Name:</b>		<b>3.</b>	
DIXIE FIRE EAST ZONE		<b>Branch:</b>	<b>Division/Group</b>
<b>2. Operational Period: DAY / NIGHT</b>		<b>XX</b>	<b>O</b>
Date/Time From: 07/25/2021 0700      SUN	Date/Time To: 07/26/2021 0700      MON		

4. Operations Personnel			
OPERATIONS CHIEF	PAT RUSSELL	BRANCH DIRECTOR	DAVE NEELS VAL LINCH (T)
SAFETY	FREDDIE ESPINOZA PAUL LEUSCH	DIVISION/GROUP SUPERVISOR	J. CLASSA A. CHONGPINITCHAI (T)

**6. Control Operations/Work Assignments:**

Reestablish previous control line(s) from recent fires in the area to limit fire spread.

**7. Special Instructions:**

SOF2 JASON JONES WILL BE WORKING ALL EAST ZONE BRANCHES AND DIVISIONS.  
 SOFR BOBBY HUBBY WILL BE WORKING ALL DIVISIONS IN BRANCH XX.  
 REMS 4 WILL BE OPERATING THROUGHOUT BRANCH XX.  
 \*\* denotes 24hr resource.

8. Division/Group Communication Summary						
Function	Channel	RX Frequency N/W	RX Tone/NAC	TX Frequency N/W	TX Tone/NAC	Mode
COMMAND	3	170.4250	T3 131.8	168.0750	T3 131.8	A
TACTICAL	8	168.6000 N	T3 131.8	168.6000 N	T3 131.8	A
AIR TO GROUND	14	169.1000 N	000.0	169.1000 N	000.0	A
AIR GUARD	16	168.6250 N	000.0	168.6250 N	T1 110.9	A

<b>9. Prepared By (Resource Unit Leader)</b>	<b>Approved By (Planning Section Chief)</b>	<b>Date</b>	<b>Time</b>
JEFF FERGUSON	<i>W.H.</i>	07/24/2021	1645

**Division/Group Assignment List (ICS 204 WF)**  
Controlled Unclassified Information//Basic

<b>1. Incident Name:</b> DIXIE FIRE EAST ZONE		<b>3.</b>	
		<b>Branch:</b>  <b>XX</b>	<b>Division/Group</b>  <b>EAST CONTINGENCY</b>
<b>2. Operational Period: DAY / NIGHT</b>			
Date/Time From: 07/25/2021 0700	SUN	Date/Time To: 07/26/2021 0700	MON

<b>4. Operations Personnel</b>			
<b>OPERATIONS CHIEF</b>	PAT RUSSELL	<b>BRANCH DIRECTOR</b>	DAVE NEELS VAL LINCH (T)
<b>SAFETY</b>	FREDDIE ESPINOZA PAUL LEUSCH	<b>DIVISION/GROUP SUPERVISOR</b>	A. EDWARDS

<b>5. Resources Assigned this Period</b>					
Strike Team / Task Force / Resource Designator	LWD	Leader	Number Persons	Drop Off PT./Time	Pick Up PT./Time
DOZ2 PVT-LET-ER-BUCK-64 E-20064	08/04	TERRY CUMMINGS		QUINCY ICP/0700	QUINCY ICP/1900
DOZ2 PVT-LAND & TIMBER E-20065	08/02	MAURICE RHOADES	1	QUINCY ICP/0700	QUINCY ICP/1900
DOZ2 PVT-LAND & TIMBER E-20066	08/03	MAURICE RHOADES	2	QUINCY ICP/0700	QUINCY ICP/1900
DOZ2 PVT-LET-ER-BUCK-75 E-20075	08/04	STEVE LASSEN	2	QUINCY ICP/0700	QUINCY ICP/1900
TFLD O-20090	08/05	MICHAEL HOYE	1	QUINCY ICP/0700	QUINCY ICP/1900

**6. Control Operations/Work Assignments:**  
Reestablish previous control line(s) from recent fires in the area to limit fire spread. Support BR XX and BR XXIII with resource assistance as requested.

**7. Special Instructions:**  
SOF2 JASON JONES WILL BE WORKING ALL EAST ZONE BRANCHES AND DIVISIONS.  
SOFR BOBBY HUBBY WILL BE WORKING ALL DIVISIONS IN BRANCH XX.  
REMS 4 WILL BE OPERATING THROUGHOUT BRANCH XX.  
\*\* denotes 24hr resource.

<b>8. Division/Group Communication Summary</b>						
Function	Channel	RX Frequency N/W	RX Tone/NAC	TX Frequency N/W	TX Tone/NAC	Mode
COMMAND	3	170.4250	T3 131.8	168.0750	T3 131.8	A
TACTICAL	12	165.3625 N	T3 131.8	165.3625 N	T3 131.8	A
AIR TO GROUND	14	169.1000 N	000.0	169.1000 N	000.0	A
AIR GUARD	16	168.6250 N	000.0	168.6250 N	T1 110.9	A
<b>9. Prepared By (Resource Unit Leader)</b> JEFF FERGUSON		<b>Approved By (Planning Section Chief)</b> W.H.		<b>Date</b> 07/24/2021	<b>Time</b> 1645	



**Division/Group Assignment List (ICS 204 WF)**  
Controlled Unclassified Information//Basic

1. Incident Name:			3.			
DIXIE FIRE EAST ZONE			Branch:		Division/Group	
2. Operational Period: DAY / NIGHT			<b>XXIII</b>		<b>AA</b>	
Date/Time From: 07/25/2021 0700	SUN	Date/Time To: 07/26/2021 0700				MON
4. Operations Personnel						
OPERATIONS CHIEF		PAT RUSSELL		BRANCH DIRECTOR		
				MIKE KLIMEK		
SAFETY		FREDDIE ESPINOZA PAUL LEUSCH		DIVISION/GROUP SUPERVISOR		
				J. HILDAGO		
5. Resources Assigned this Period						
Strike Team / Task Force / Resource Designator		LWD	Leader	Number Persons	Drop Off PT./Time	Pick Up PT./Time
HC2 MOUNTAINEER CONTRACTING C-20034		08/14	TORRES MAURICIO	20	QUINCY ICP/0700	QUINCY ICP/1900
ES1 S/T-XIMC-6110A E-431			ALEX SILVA	22	QUINCY ICP/0700	QUINCY ICP/1900
ENG3 SHF362 E-20179		08/06	J. BAILEY	5	QUINCY ICP/0700	QUINCY ICP/1900
ENG5 PVT-FORREST SEIBOLD E-20189			NO SHOW		QUINCY ICP/0700	QUINCY ICP/1900
DOZ2 SNF DOZER 2 E-20082		08/05	J. PERKINS	4	QUINCY ICP/0700	QUINCY ICP/1900
FELLER BUNCHER E-325			NO SHOW		QUINCY ICP/0700	QUINCY ICP/1900
MAST PVT-CE BECKER E-315			CLARK BECKER		QUINCY ICP/0700	QUINCY ICP/1900
<del>MAST PVT-TOM'S</del> <span style="color: red;">DW YY</span>			TOM FUNES		QUINCY ICP/0700	QUINCY ICP/1900
**DOZ2 PNF D3 E-20118			D. QUINN	4	QUINCY ICP/0700	QUINCY ICP/0700
HEQB O-20083		08/06	THAYER MCKEITH	1	QUINCY ICP/0700	QUINCY ICP/1900
**MOUNTAIN MEDICS #4					QUINCY ICP/0700	QUINCY ICP/0700
6. Control Operations/Work Assignments:						
Hold and secure fire along Spanish Creek near Cascade to limit fire spread. Complete control line prep for firing operation from AA/SS break north toward Mt. Hough and YY/AA break to limit fire spread.						
7. Special Instructions:						
Fly Fire Financial Information: CA-PNF-001273, P5NGPC (0511) SOF2 JASON JONES WILL BE WORKING ALL EAST ZONE BRANCHES AND DIVISIONS. SOF2 JEFF BARNHART WILL BE WORKING ALL DIVS IN BRANCH XXIII. ** denotes 24hr resource.						
DOZ 2 LESLIE E-20087 ← YY EMTF BAYON FLAUNDERS O-20342						
8. Division/Group Communication Summary						
Function	Channel	RX Frequency N/W	RX Tone/NAC	TX Frequency N/W	TX Tone/NAC	Mode
COMMAND	3	170.4250	T3 131.8	168.0750	T3 131.8	A
TACTICAL	6	168.0500 N	T3 131.8	168.0500 N	T3 131.8	A
AIR TO GROUND	14	169.1000 N	000.0	169.1000 N	000.0	A
AIR GUARD	16	168.6250 N	000.0	168.6250 N	T1 110.9	A
9. Prepared By (Resource Unit Leader)			Approved By (Planning Section Chief)		Date	Time
JEFF FERGUSON			W.H.		07/24/2021	1645



**Division/Group Assignment List (ICS 204 WF)**  
Controlled Unclassified Information//Basic

<b>1. Incident Name:</b> DIXIE FIRE EAST ZONE		<b>3.</b>	
		<b>Branch:</b>  <b>XXIII</b>	<b>Division/Group</b>  <b>SS</b>
<b>2. Operational Period: DAY / NIGHT</b>			
Date/Time From: 07/25/2021 0700	SUN	Date/Time To: 07/26/2021 0700	MON

<b>4. Operations Personnel</b>			
<b>OPERATIONS CHIEF</b>	PAT RUSSELL	<b>BRANCH DIRECTOR</b>	MIKE KLIMEK
<b>SAFETY</b>	FREDDIE ESPINOZA PAUL LEUSCH	<b>DIVISION/GROUP SUPERVISOR</b>	P. CALLAHAN

<b>5. Resources Assigned this Period</b>					
Strike Team / Task Force / Resource Designator	LWD	Leader	Number Persons	Drop Off PT./Time	Pick Up PT./Time
TEXAS CANYON HCI	8/6	DANNY BREUKLINER		QUINCY ICP/0700	QUINCY ICP/1900
HC2IA FOLSOM LAKE	7/26	JASON SCHRODER	20	QUINCY ICP/0700	QUINCY ICP/1900
T/F DIXIE		CHAVEZ/BATTESON(T)	27	QUINCY ICP/0700	QUINCY ICP/1900
ENG6 IMPERIAL E-20206	07/29	JORGE CHAPARRO	3	QUINCY ICP/0700	QUINCY ICP/1900
ENG6 PARA-CORP	8/6	JEFF NIEMALA	3	QUINCY ICP/0700	QUINCY ICP/1900
DOZ2 PVT-STRIKE FIRST E-20024	8/1	MIKE CHAVEZ	2	QUINCY ICP/0700	QUINCY ICP/1900
DOZ2 PVT-CATTANEO E-20026	08/01	MIKE GOODEN	2	QUINCY ICP/0700	QUINCY ICP/1900
DOZ2 PVT-BRAUN EQUIPMENT I E-20105	08/04	JOHN FREEMAN	2	QUINCY ICP/0700	QUINCY ICP/1900
DOZ2 PVT- BEN'S TRK & EQUIP E-20173	08/05	KEITH FLASH	1	QUINCY ICP/0700	QUINCY ICP/1900

**6. Control Operations/Work Assignments:**  
Identify and construct indirect control line to exclude the community of Taylorsville north of YY/SS break. Prep structures along Arlington Road and the community of Taylorsville to reduce the impact of fire impact.

**7. Special Instructions:**  
Fly Fire Financial Information: CA-PNF-001273, P5NGPC (0511)  
SOF2 JASON JONES WILL BE WORKING ALL EAST ZONE BRANCHES AND DIVISIONS.  
SOF2 JEFF BARNHART WILL BE WORKING ALL DIVS IN BRANCH XXIII.  
\*\* denotes 24hr resource.

<b>8. Division/Group Communication Summary</b>						
Function	Channel	RX Frequency N/W	RX Tone/NAC	TX Frequency N/W	TX Tone/NAC	Mode
COMMAND	3	170.4250	T3 131.8	168.0750	T3 131.8	A
TACTICAL	11	168.2500 N	T3 131.8	168.2500 N	T3 131.8	A
AIR TO GROUND	14	169.1000 N	000.0	169.1000 N	000.0	A
AIR GUARD	16	168.6250 N	000.0	168.6250 N	T1 110.9	A

<b>9. Prepared By (Resource Unit Leader)</b> JEFF FERGUSON	<b>Approved By (Planning Section Chief)</b> W.H.	<b>Date</b> 07/24/2021	<b>Time</b> 1645
---	---	---------------------------	---------------------



**Division/Group Assignment List (ICS 204 WF)**  
Controlled Unclassified Information//Basic

1. Incident Name:			3.			
DIXIE FIRE EAST ZONE			Branch:		Division/Group	
2. Operational Period: DAY / NIGHT			<b>XXIII</b>		<b>YY</b>	
Date/Time From: 07/25/2021 0700      SUN	Date/Time To: 07/26/2021 0700      MON					
4. Operations Personnel						
OPERATIONS CHIEF		PAT RUSSELL		BRANCH DIRECTOR		
SAFETY		FREDDIE ESPINOZA PAUL LEUSCH		DIVISION/GROUP SUPERVISOR		
				MIKE KLIMEK J. TOWNSEND R. RODRIGUEZ (T)		
5. Resources Assigned this Period						
Strike Team / Task Force / Resource Designator		LWD	Leader	Number Persons	Drop Off PT./Time	Pick Up PT./Time
R&R CONT. HC2 C-20019		07/27	ISMAEL RANGEL	20	QUINCY ICP/0700	QUINCY ICP/1900
ONC-T/F 01 E-20035		08/01	DANIEL MALLIA	75	QUINCY ICP/0700	QUINCY ICP/1900
DOZ2 -E20287 <i>E-20087 → DIV. AA</i>		08/06	LESLIE COLLEEN	2	QUINCY ICP/0700	QUINCY ICP/1900
6. Control Operations/Work Assignments:						
Construct control line and prep for firing operation from AA/YY break toward 29N43 Road to limit fire spread.						
7. Special Instructions:						
Fly Fire Financial Information: CA-PNF-001273, P5NGPC (0511) SOF2 JASON JONES WILL BE WORKING ALL EAST ZONE BRANCHES AND DIVISIONS. SOF2 JEFF BARNHART WILL BE WORKING ALL DIVS IN BRANCH XXIII. ** denotes 24hr resource.  <i>MOST RT-TOMS → DIV AA (NO E-#)</i>						
8. Division/Group Communication Summary						
Function	Channel	RX Frequency N/W	RX Tone/NAC	TX Frequency N/W	TX Tone/NAC	Mode
COMMAND	3	170.4250	T3 131.8	168.0750	T3 131.8	A
TACTICAL	10	166.7750 N	T3 131.8	166.7750 N	T3 131.8	A
AIR TO GROUND	14	169.1000 N	000.0	169.1000 N	000.0	A
AIR GUARD	16	168.6250 N	000.0	168.6250 N	T1 110.9	A
9. Prepared By (Resource Unit Leader)			Approved By (Planning Section Chief)		Date	Time
JEFF FERGUSON			W.H.		07/24/2021	1645



## Division/Group Assignment List (ICS 204 WF)

Controlled Unclassified Information//Basic

<b>1. Incident Name:</b>		<b>3.</b>				
DIXIE FIRE EAST ZONE		<b>Branch:</b>	<b>Division/Group</b>			
<b>2. Operational Period:</b> DAY / NIGHT		<b>XXV</b>	<b>T</b>			
Date/Time From: 07/25/2021 0700      SUN	Date/Time To: 07/26/2021 0700      MON					
<b>4. Operations Personnel</b>						
<b>OPERATIONS CHIEF</b>	PAT RUSSELL	<b>BRANCH DIRECTOR</b>	JOSH EICHAMER			
<b>SAFETY</b>	FREDDIE ESPINOZA PAUL LEUSCH	<b>DIVISION/GROUP SUPERVISOR</b>	DERRECK HOBAN GREG PERRY (T)			
<b>5. Resources Assigned this Period</b>						
Strike Team / Task Force / Resource Designator	LWD	Leader	Number Persons	Drop Off PT./Time	Pick Up PT./Time	
HC2IA REDHAWK C-20005	07/31	ARROWS DRAKE <i>AROS</i>	20	QUINCY ICP/0700	QUINCY ICP/1900	
HC2IA FIRESTORM-3 C-20023	08/03	RHEA ALEX <i>MIKE MARTIN</i>	19	QUINCY ICP/0700	QUINCY ICP/1900	
**ES3 S/T-XCA-4051C E-31	07/27	STEVE KOVACS	<del>22</del> <i>19</i>	QUINCY ICP/0700	QUINCY ICP/0700	
ENG3 PVT-FIREANT E-20043	<del>07/28</del> <i>29</i>	MARK BENNITT <i>E</i>	3	QUINCY ICP/0700	QUINCY ICP/1900	
ENG3 BLACK RANGE E-20056	07/27	TIMOTHY PEARSON	3	QUINCY ICP/0700	QUINCY ICP/1900	
ENG3 PVT-TIMBERLINE <i>E-?</i>	<del>08/06</del> <i>8/5</i>	JEROME ANTONIO	3	QUINCY ICP/0700	QUINCY ICP/1900	
ENG4 PVT-NATIONAL-432 E-20060	08/03	CHUCK MURPHEY	3	QUINCY ICP/0700	QUINCY ICP/1900	
ENG6 PVT-FIREANT-E327 E-20050	07/29	ZACH ANTHIS	3	QUINCY ICP/0700	QUINCY ICP/1900	
ENG6 SCHOLL FIRE E-20053	07/30	BYRON LONG	3	QUINCY ICP/0700	QUINCY ICP/1900	
ENG6 NM-NMS-RED RIVER-E3 E-20113	08/03	STEPHEN HOXIE	3	QUINCY ICP/0700	QUINCY ICP/1900	
ENG6 AZ-PPL-BR81 E-20114	<del>08/04</del> <i>8/5</i>	MARK SACHARA	<del>3</del> <i>3</i>	QUINCY ICP/0700	QUINCY ICP/1900	
DO22 E-20085	08/03	JAMES WHITE	<del>1</del> <i>2</i>	QUINCY ICP/0700	QUINCY ICP/1900	
DO22 PVT-SIFC E-20086	08/03	JOHN SIMPSON	2	QUINCY ICP/0700	QUINCY ICP/1900	
**WT2 PVT-MATRIX E-505		CHRIS COOLIDGE		QUINCY ICP/0700	QUINCY ICP/0700	
**WT1 PVT-FORD E-506		GARY FORD		QUINCY ICP/0700	QUINCY ICP/0700	
WTS1 PVT-DANIEL OILAR E-20107	08/05	DANNY OILER	1	QUINCY ICP/0700	QUINCY ICP/1900	
WTS2 BEN'S E-20169	08/05	CHRIS FULTZ	1	QUINCY ICP/0700	QUINCY ICP/1900	
HEQB O-20060	<del>08/04</del> <i>8/3</i>	WALTER EDGARDO CARBAJAL	1	QUINCY ICP/0700	QUINCY ICP/1900	
**EMPF <i>O-?</i>	<i>(circled)</i>	MIGUEL LOPEZ	1	QUINCY ICP/0700	QUINCY ICP/0700	
**EMTF O-20399	<i>(circled)</i>	SHANE OZBIRN	1	QUINCY ICP/0700	QUINCY ICP/0700	
<b>8. Division/Group Communication Summary</b>						
Function	Channel	RX Frequency N/W	RX Tone/NAC	TX Frequency N/W	TX Tone/NAC	Mode
COMMAND	3	170.4250	T3 131.8	168.0750	T3 131.8	A
TACTICAL	9	166.7250 N	T3 131.8	166.7250 N	T3 131.8	A
AIR TO GROUND	14	169.1000 N	000.0	169.1000 N	000.0	A
AIR GUARD	16	168.6250 N	000.0	168.6250 N	T1 110.9	A
<b>9. Prepared By (Resource Unit Leader)</b>		<b>Approved By (Planning Section Chief)</b>		<b>Date</b>	<b>Time</b>	
JEFF FERGUSON		<i>W.H.</i>		07/24/2021	1645	



**Division/Group Assignment List (ICS 204 WF)**  
Controlled Unclassified Information//Basic

<b>1. Incident Name:</b>		<b>3.</b>	
DIXIE FIRE EAST ZONE		Branch:	Division/Group
<b>2. Operational Period:</b> DAY / NIGHT		<b>XXV</b>	<b>T</b>
Date/Time From: 07/25/2021 0700	Date/Time To: 07/26/2021 0700		

4. Operations Personnel			
OPERATIONS CHIEF	PAT RUSSELL	BRANCH DIRECTOR	JOSH EICHAMER
SAFETY	FREDDIE ESPINOZA PAUL LEUSCH	DIVISION/GROUP SUPERVISOR	DERRECK HOBAN GREG PERRY (T)

**6. Control Operations/Work Assignments:**

Provide protection for infrastructure values at risk on the south end of Hwy 70 and the west end of Hwy 89 from the branch break to of BRXXIII.

Coordinate with the west zone structure group. Confine the fire north of butterfly valley to Snake Lane to the DIV U break. Reestablish previous control line(s) from recent fires in the area to limit fire spread.

**7. Special Instructions:**

SOF2 JASON JONES WILL BE WORKING ALL EAST ZONE BRANCHES AND DIVISIONS.  
 SOFR JAMES FARMER WILL BE WORKING ALL DIVISIONS IN BRANCH XXV.  
 REMS 4 WILL BE OPERATING THROUGHOUT BRANCH XX.  
 \*\* denotes 24hr resource.

DOZ 2 LRF 3 E-20211 (12hr)  
 DOZ 2 LRF 4 E-20212 (12hr)  
 TFLD LUPE FERNANDEZ. 0-625  
 TFLD(T) ALEX REYNOLDO 0-673  
 HCZ American River → DIV W

8. Division/Group Communication Summary						
Function	Channel	RX Frequency N/W	RX Tone/NAC	TX Frequency N/W	TX Tone/NAC	Mode
COMMAND	3	170.4250	T3 131.8	168.0750	T3 131.8	A
TACTICAL	9	166.7250 N	T3 131.8	166.7250 N	T3 131.8	A
AIR TO GROUND	14	169.1000 N	000.0	169.1000 N	000.0	A
AIR GUARD	16	168.6250 N	000.0	168.6250 N	T1 110.9	A

<b>9. Prepared By (Resource Unit Leader)</b>	<b>Approved By (Planning Section Chief)</b>	<b>Date</b>	<b>Time</b>
JEFF FERGUSON	<i>W.H.</i>	07/24/2021	1645



## Division/Group Assignment List (ICS 204 WF)

Controlled Unclassified Information//Basic

1. Incident Name:				3.			
DIXIE FIRE EAST ZONE				Branch:		Division/Group	
2. Operational Period: DAY / NIGHT				<b>XXV</b>		<b>U</b>	
Date/Time From: 07/25/2021 0700      SUN		Date/Time To: 07/26/2021 0700      MON					
4. Operations Personnel							
OPERATIONS CHIEF		PAT RUSSELL		BRANCH DIRECTOR		JOSH EICHAMER	
SAFETY		FREDDIE ESPINOZA PAUL LEUSCH		DIVISION/GROUP SUPERVISOR		F. BURGER DAN MICHAEL (T)	
5. Resources Assigned this Period							
Strike Team / Task Force / Resource Designator		LWD	Leader	Number Persons	Drop Off PT./Time	Pick Up PT./Time	
HC2 MOUNTAINEER CONTRACTING C-20035		08/03	RICK RUSH	<del>46</del> <b>20</b>	QUINCY ICP/0700	QUINCY ICP/1900	
**ES3 S/T-XSK-3201 E-474		<b>O</b>	CORY BURNS	<b>17</b>	QUINCY ICP/0700	QUINCY ICP/0700	
**T/F-XSI-3175 E-406		<b>O</b>	SHAUN WHITE	<b>16</b>	QUINCY ICP/0700	QUINCY ICP/0700	
DOZ2 PVT E-20022		08/01	LUKE ANDREWS	2	QUINCY ICP/0700	QUINCY ICP/1900	
DOZ1 PVT-DARRAH LOGGING E-20023		08/01	KIETH DARRHA	1	QUINCY ICP/0700	QUINCY ICP/1900	
DOZ2 PVT E-20027		08/01	ANTHONY CATTANEO	2	QUINCY ICP/0700	QUINCY ICP/1900	
DOZ2 DOZ-DARRAH LOGGING, E-20029		<b>8/2</b>	JASON BREHM	2	QUINCY ICP/0700	QUINCY ICP/1900	
DOZ2 PVT-SPRATT EXCAVATING E-20030		08/01	ERIC SPRATT	2	QUINCY ICP/0700	QUINCY ICP/1900	
DOZ1 PVT E-20033		08/01	PATRICK OILAR	2	QUINCY ICP/0700	QUINCY ICP/1900	
DOZ2 PVT-DARRAH LOGGING E-20072		08/03	KEITH DARRAH	2	QUINCY ICP/0700	QUINCY ICP/1900	
**DOZ2 PVT E-37		07/29	EPPERSON THEODORE	5	QUINCY ICP/0700	QUINCY ICP/0700	
**DOZ2 PVT E-42		08/02	FOOTE BRANDON	2	QUINCY ICP/0700	QUINCY ICP/0700	
DOZ2 PVT-PRO-DUMP E-294		08/01	NORTON TRACY	2	QUINCY ICP/0700	QUINCY ICP/1900	
WTS3 PVT-WOOD'S FIRE E-20015		08/02	ROCK WOOD	1	QUINCY ICP/0700	QUINCY ICP/1900	
WTS2 PVT-NORTHSTATE EQUIPMENT E-20020 <span style="color: red;">A12 OPS - MREB</span>		08/02	BRETT MCGIFFIN SCOTT NUÑEZ	1	QUINCY ICP/0700	QUINCY ICP/1900	
WTT1 PVT-CONVERSE E-303		08/01	TYLER ARMSTRONG	2	QUINCY ICP/0700	QUINCY ICP/1900	
WTT1 PVT-CONVERSE E-304		08/01	STEVE BOONE	1	QUINCY ICP/0700	QUINCY ICP/1900	
FMOD WEST MOUNTAIN TIMBER O-309		07/30	IAN KECK	1	QUINCY ICP/0700	QUINCY ICP/1900	
6. Control Operations/Work Assignments:							
Provide protection for human values and infrastructure along Hwy 162 between Silver Lake and Bucks Lake. Confine the fire north of Hwy 162 between Silver Lake and Snake Lake.							
8. Division/Group Communication Summary							
Function	Channel	RX Frequency N/W	RX Tone/NAC	TX Frequency N/W	TX Tone/NAC	Mode	
COMMAND	3	170.4250	T3 131.8	168.0750	T3 131.8	A	
TACTICAL	6	168.0500 N	T3 131.8	168.0500 N	T3 131.8	A	
AIR TO GROUND	14	169.1000 N	000.0	169.1000 N	000.0	A	
AIR GUARD	16	168.6250 N	000.0	168.6250 N	000.0	A	
9. Prepared By (Resource Unit Leader)			Approved By (Planning Section Chief)			Date	Time
JEFF FERGUSON			<i>W.H.</i>			07/24/2021	1645



**Division/Group Assignment List (ICS 204 WF)**  
Controlled Unclassified Information//Basic

<b>1. Incident Name:</b>		<b>3.</b>	
DIXIE FIRE EAST ZONE		<b>XXV</b>	<b>U</b>
<b>2. Operational Period:</b> DAY / NIGHT			
Date/Time From: 07/25/2021 0700	SUN	Date/Time To: 07/26/2021 0700	MON

4. Operations Personnel			
OPERATIONS CHIEF	PAT RUSSELL	BRANCH DIRECTOR	JOSH EICHAMER
SAFETY	FREDDIE ESPINOZA PAUL LEUSCH	DIVISION/GROUP SUPERVISOR	F. BURGER DAN MICHAEL (T)

**6. Control Operations/Work Assignments:**  
 Coordinate with structure group(s).  
 Assist with structure and contingency line prep around values at risk in the Meadow Valley area.

**7. Special Instructions:**  
 SOF2 JASON JONES WILL BE WORKING ALL EAST ZONE BRANCHES AND DIVISIONS.  
 SOFR JAMES FARMER WILL BE WORKING IN ALL DIVISIONS IN BRANCH XXV.  
 \*\* denotes 24hr resource.

8. Division/Group Communication Summary						
Function	Channel	RX Frequency N/W	RX Tone/NAC	TX Frequency N/W	TX Tone/NAC	Mode
COMMAND	3	170.4250	T3 131.8	168.0750	T3 131.8	A
TACTICAL	6	168.0500 N	T3 131.8	168.0500 N	T3 131.8	A
AIR TO GROUND	14	169.1000 N	000.0	169.1000 N	000.0	A
AIR GUARD	16	168.6250 N	000.0	168.6250 N	000.0	A

<b>9. Prepared By (Resource Unit Leader)</b> JEFF FERGUSON	<b>Approved By (Planning Section Chief)</b> <i>Wick</i>	<b>Date</b> 07/24/2021	<b>Time</b> 1645
---	--	---------------------------	---------------------



**Division/Group Assignment List (ICS 204 WF)**  
Controlled Unclassified Information//Basic

1. Incident Name:				3.			
DIXIE FIRE EAST ZONE				Branch:		Division/Group	
2. Operational Period: DAY / NIGHT				<b>XXV</b>		<b>W</b>	
Date/Time From: 07/25/2021 0700      SUN		Date/Time To: 07/26/2021 0700      MON					
4. Operations Personnel							
OPERATIONS CHIEF		PAT RUSSELL		BRANCH DIRECTOR		JOSH EICHAMER	
SAFETY		FREDDIE ESPINOZA PAUL LEUSCH		DIVISION/GROUP SUPERVISOR		ROB WINKLER BOB MCCLELLAN (T)	
5. Resources Assigned this Period							
Strike Team / Task Force / Resource Designator		LWD	Leader	Number Persons	Drop Off PT./Time	Pick Up PT./Time	
HC1 ANF-VALYERMO-HCI C-20018		08/02	MATT RAMSTEAD	19	QUINCY ICP/0700	QUINCY ICP/1900	
HC1 ENF-ELDORADO IHC C-20000		07/31	BENJAMIN J STRAHAN	21	QUINCY ICP/0700	QUINCY ICP/1900	
HC1 AMERICAN RIVER IHC <span style="color:red">→ DJT</span>					QUINCY ICP/0700	QUINCY ICP/1900	
HC2I SYC-GOLDEN EAGLES C-20007		08/02	BRANDON PATTERSON	20	QUINCY ICP/0700	QUINCY ICP/1900	
HC2I SHF-TRINITY-IHC C-20017		07/26	TRISTEN DIAS	20	QUINCY ICP/0700	QUINCY ICP/1900	
HC2I DIAMOND MOUNTAIN IHC C-20038			DANIEL WAYNE DOBYNS		QUINCY ICP/0700	QUINCY ICP/1900	
**ES6 ENGINE S/T - T6 - XAL - 2002F (XAL 2002F) (CA-XALC) E-403					QUINCY ICP/0700	QUINCY ICP/0700	
**ES1 ENGINE S/T - T1 - OES - 6841A (CA-OES S/T - 6841A) ( E-427					QUINCY ICP/0700	QUINCY ICP/0700	
**UNK ENGINE T/F - CA-XSC - 2322 (ENGINE T/F - XSC - 2322) ( E-408					QUINCY ICP/0700	QUINCY ICP/0700	
T/F DIXIE 1					QUINCY ICP/0700	QUINCY ICP/1900	
DOZ2 PVT E-43					QUINCY ICP/0700	QUINCY ICP/1900	
DOZ2 PVT-NORTHWESTERN FIRE E-305		08/01	MIKE SALTERS	2	QUINCY ICP/0700	QUINCY ICP/1900	
DOZ2 PVT-NORTHWESTERN FIRE E-306		08/01	ALEX REHWALG	2	QUINCY ICP/0700	QUINCY ICP/1900	
DOZ2 PVT-NORTHWESTERN FIRE E-307		08/01	CATE COLBY	3	QUINCY ICP/0700	QUINCY ICP/1900	
DOZ2 PVT E-268					QUINCY ICP/0700	QUINCY ICP/1900	
WTTS PVT E-50		08/02	ALEXANDER LUKE	2	QUINCY ICP/0700	QUINCY ICP/1900	
**EMTF O-20344			VLADIMIR TRUBIN	1	QUINCY ICP/0700	QUINCY ICP/0700	
**EMTF O-20341			JEFFREY ROE	1	QUINCY ICP/0700	QUINCY ICP/0700	
6. Control Operations/Work Assignments:							
8. Division/Group Communication Summary							
Function	Channel	RX Frequency N/W	RX Tone/NAC	TX Frequency N/W	TX Tone/NAC	Mode	
COMMAND	3	170.4250	T3 131.8	168.0750	T3 131.8	A	
TACTICAL	10	166.7750 N	T3 131.8	166.7750 N	T3 131.8	A	
AIR TO GROUND	14	169.1000 N	000.0	169.1000 N	000.0	A	
AIR GUARD	16	168.6250 N	000.0	168.6250 N	T1 110.9	A	
9. Prepared By (Resource Unit Leader)			Approved By (Planning Section Chief)			Date	Time
JEFF FERGUSON			<i>W.H.</i>			07/24/2021	1645



**Division/Group Assignment List (ICS 204 WF)**  
 Controlled Unclassified Information//Basic

<b>1. Incident Name:</b>		<b>3.</b>	
DIXIE FIRE EAST ZONE		<b>Branch:</b>	<b>Division/Group</b>
<b>2. Operational Period:</b> DAY / NIGHT		<b>XXV</b>	<b>W</b>
Date/Time From: 07/25/2021 0700      SUN	Date/Time To: 07/26/2021 0700      MON		

4. Operations Personnel			
<b>OPERATIONS CHIEF</b>	PAT RUSSELL	<b>BRANCH DIRECTOR</b>	JOSH EICHAMER
<b>SAFETY</b>	FREDDIE ESPINOZA PAUL LEUSCH	<b>DIVISION/GROUP SUPERVISOR</b>	ROB WINKLER BOB MCCLELLAN (T)

**6. Control Operations/Work Assignments:**  
 Construct direct and indirect control line as needed to confine the fire between Silver Lake and Buck lake. Be mindful of wildemess tactics within the Bucks Lake Wilderness. Assist with structure and contingency line prep around values at risk in the Buck Lake area.

**7. Special Instructions:**  
 SOF2 JASON JONES WILL BE WORKING ALL EAST ZONE BRANCHES AND DIVISIONS.  
 SOFR JAMES FARMER WILL BE WORKING IN ALL DIVISIONS IN BRANCH XXV.  
 \*\* denotes 24hr resource.

HEQB      DAVID CRAIG      0-20257      LWD-8/9

8. Division/Group Communication Summary						
Function	Channel	RX Frequency N/W	RX Tone/NAC	TX Frequency N/W	TX Tone/NAC	Mode
COMMAND	3	170.4250	T3 131.8	168.0750	T3 131.8	A
TACTICAL	10	166.7750 N	T3 131.8	166.7750 N	T3 131.8	A
AIR TO GROUND	14	169.1000 N	000.0	169.1000 N	000.0	A
AIR GUARD	16	168.6250 N	000.0	168.6250 N	T1 110.9	A

<b>9. Prepared By (Resource Unit Leader)</b>	<b>Approved By (Planning Section Chief)</b>	<b>Date</b>	<b>Time</b>
JEFF FERGUSON	<i>[Signature]</i>	07/24/2021	1645



**Division/Group Assignment List (ICS 204 WF)**  
Controlled Unclassified Information//Basic

<b>1. Incident Name:</b>		<b>3.</b>	
DIXIE FIRE EAST ZONE		<b>Branch:</b>	<b>Division/Group</b>
<b>2. Operational Period:</b> DAY / NIGHT		<b>XXV</b>	<b>Z</b>
Date/Time From: 07/25/2021 0700      SUN	Date/Time To: 07/26/2021 0700      MON		


4. Operations Personnel			
<b>OPERATIONS CHIEF</b>	PAT RUSSELL	<b>BRANCH DIRECTOR</b>	JOSH EICHAMER
<b>SAFETY</b>	FREDDIE ESPINOZA PAUL LEUSCH	<b>DIVISION/GROUP SUPERVISOR</b>	G. NAWROT K. PERREAULT (T) <span style="color:red">Demob</span>

5. Resources Assigned this Period					
Strike Team / Task Force / Resource Designator	LWD	Leader	Number Persons	Drop Off PT./Time	Pick Up PT./Time
T/F DIXIE 3 E-9012	<span style="color:red">8/4</span>	SCHIELE THOMAS	<span style="color:red">21</span>	QUINCY ICP/0700	QUINCY ICP/1900
ENG3 PNF-325 E-23	07/27	CLAYTON JARAND BECK	5	QUINCY ICP/0700	QUINCY ICP/1900
ENG3 PVT-FIRE TRAX-357 E-20059	08/03	NILKLAUS RETO	3	QUINCY ICP/0700	QUINCY ICP/1900
ENG6 PVT-LINE SOLUTIONS E-20052	07/28	STEVEN BROUILLETTE	3	QUINCY ICP/0700	QUINCY ICP/1900
DOZ2 PVT-NORTHSTATE E-20068	08/04	GROEGE POE	2	QUINCY ICP/0700	QUINCY ICP/1900
DOZ2 PVT-DARRAH LOGGING E-20106	08/04	BODIE KINDLEY	2	QUINCY ICP/0700	QUINCY ICP/1900
WTS1 PVT-NORTHSTATE EQUIPMENT E-20014		<span style="color:red">- NO SHOW -</span>		QUINCY ICP/0700	QUINCY ICP/1900
WTS1 PVT-NORTHSTATE HEAVY E-20018		<span style="color:red">- NO SHOW -</span>		QUINCY ICP/0700	QUINCY ICP/1900
FMOD FALLER MODULE - NORTH ZONE FALLERS, INC. - NZF FALLER O-20092	<span style="color:red">8/4</span>	<span style="color:red">HAROLD BENNETT</span>		QUINCY ICP/0700	QUINCY ICP/1900
FMOD PVT-TREE WORX O-437	08/02	<span style="color:red">SHAWN MURRAY</span>	2	QUINCY ICP/0700	QUINCY ICP/1900

**6. Control Operations/Work Assignments:**  
Confine fire to primary control line. Patrol and mop-up as required to meet containment needs. Assist with contingency control line construction to protect values at risk in the Bucks Lake area. Mop-up to the degree necessary to make fire escape improbable.


**7. Special Instructions:**  
SOF2 JASON JONES WILL BE WORKING ALL EAST ZONE BRANCHES AND DIVISIONS.  
SOFR JAMES FARMER WILL BE WORKING IN ALL DIVISIONS IN BRANCH XXV.  
\*\* denotes 24hr resource.

8. Division/Group Communication Summary						
Function	Channel	RX Frequency N/W	RX Tone/NAC	TX Frequency N/W	TX Tone/NAC	Mode
COMMAND	3	170.4250	T3 131.8	168.0750	T3 131.8	A
TACTICAL	11	168.2500 N	T3 131.8	168.2500 N	T3 131.8	A
AIR TO GROUND	14	169.1000 N	000.0	169.1000 N	000.0	A
AIR GUARD	16	168.6250 N	000.0	168.6250 N	T1 110.9	A

<b>9. Prepared By (Resource Unit Leader)</b>	<b>Approved By (Planning Section Chief)</b>	<b>Date</b>	<b>Time</b>
JEFF FERGUSON		07/24/2021	1645



**Division/Group Assignment List (ICS 204 WF)**  
Controlled Unclassified Information//Basic

<b>1. Incident Name:</b>			<b>3.</b>			
DIXIE FIRE EAST ZONE			Branch:		Division/Group	
<b>2. Operational Period:</b> DAY / NIGHT			<b>XXV</b>		<b>BUCKS LAKE</b>	
Date/Time From: 07/25/2021 0700	SUN	Date/Time To: 07/26/2021 0700				MON
<b>4. Operations Personnel</b>						
OPERATIONS CHIEF		PAT RUSSELL		BRANCH DIRECTOR	JOSH EICHAMER	
SAFETY		FREDDIE ESPINOZA PAUL LEUSCH		DIVISION/GROUP SUPERVISOR		
<b>5. Resources Assigned this Period</b>						
Strike Team / Task Force / Resource Designator	LWD	Leader	Number Persons	Drop Off PT./Time	Pick Up PT./Time	
**S/T XSK-3201-C E-474	08/04	BURNS CORY	22	QUINCY ICP/0700	QUINCY ICP/0700	
**S/T XAL-2002-F E-403	08/03	HAMRE RYAN	17	QUINCY ICP/0700	QUINCY ICP/0700	
**T/F XSI 3175 E-406	08/04	EVANS JOHN	24	QUINCY ICP/0700	QUINCY ICP/0700	
**T/F XSC-2322 E-408	08/03	YANNONI ANTHONY	20	QUINCY ICP/0700	QUINCY ICP/0700	
<b>6. Control Operations/Work Assignments:</b>						
Develop structure defense plans for the community of Bucks Lake and surrounding community along Hwy 162 corridor to have a well-defined executable plan in the event point protection is necessary. Maintain a state of readiness to be able to flex resources to another geographic area of the fire to meet incident needs.						
<b>7. Special Instructions:</b>						
SOF2 JASON JONES WILL BE WORKING ALL EAST ZONE BRANCHES AND DIVISIONS. SOFR JAMES FARMER WILL BE WORKING IN ALL DIVISIONS IN BRANCH XXV. ** denotes 24hr resource.						
<b>8. Division/Group Communication Summary</b>						
Function	Channel	RX Frequency N/W	RX Tone/NAC	TX Frequency N/W	TX Tone/NAC	Mode
COMMAND	3	170.4250	T3 131.8	168.0750	T3 131.8	A
TACTICAL	12	165.3625 N	T3 131.8	165.3625 N	T3 131.8	A
AIR TO GROUND	14	169.1000 N	000.0	169.1000 N	000.0	A
AIR GUARD	16	168.6250 N	000.0	168.6250 N	T1 110.9	A
<b>9. Prepared By (Resource Unit Leader)</b>			<b>Approved By (Planning Section Chief)</b>		<b>Date</b>	<b>Time</b>
JEFF FERGUSON					07/24/2021	1645



**Division/Group Assignment List (ICS 204 WF)**  
 Controlled Unclassified Information//Basic

<b>1. Incident Name:</b>		<b>3.</b>	
DIXIE FIRE EAST ZONE		<b>Branch:</b>	<b>Division/Group</b>
<b>2. Operational Period:</b> DAY / NIGHT		<b>XXV</b>	<b>MEADOW VALLEY</b>
Date/Time From: 07/25/2021 0700	Date/Time To: 07/26/2021 0700		

4. Operations Personnel			
<b>OPERATIONS CHIEF</b>	PAT RUSSELL	<b>BRANCH DIRECTOR</b>	JOSH EICHAMER
<b>SAFETY</b>	FREDDIE ESPINOZA PAUL LEUSCH	<b>DIVISION/GROUP SUPERVISOR</b>	TRAVIS BILLS

5. Resources Assigned this Period					
Strike Team / Task Force / Resource Designator	LWD	Leader	Number Persons	Drop Off PT./Time	Pick Up PT./Time
**S/T XLE-1281A E-420	08/05	RASMUSSEN DANIEL	20	QUINCY ICP/0700	QUINCY ICP/0700
**S/T XSD-6841A E-427	08/03	CHARPENTER THOMAS	21	QUINCY ICP/0700	QUINCY ICP/0700


**6. Control Operations/Work Assignments:**

Develop structure defense plans for the community of Meadow Valley and surrounding community along Hwy 162 corridor to have a well-defined executable plan in the event point protection is necessary.  
 Maintain a state of readiness to be able to flex resources to another geographic area of the fire to meet incident needs.

**7. Special Instructions:**

SOF2 JASON JONES WILL BE WORKING ALL EAST ZONE BRANCHES AND DIVISIONS.  
 SOFR JAMES FARMER WILL BE WORKING IN ALL DIVISIONS IN BRANCH XXV.  
 \*\* denotes 24hr resource.

8. Division/Group Communication Summary						
Function	Channel	RX Frequency N/W	RX Tone/NAC	TX Frequency N/W	TX Tone/NAC	Mode
COMMAND	3	170.4250	T3 131.8	168.0750	T3 131.8	A
TACTICAL	12	165.3625 N	T3 131.8	165.3625 N	T3 131.8	A
AIR TO GROUND	14	169.1000 N	000.0	169.1000 N	000.0	A
AIR GUARD	16	168.6250 N	000.0	168.6250 N	T1 110.9	A

<b>9. Prepared By (Resource Unit Leader)</b>	<b>Approved By (Planning Section Chief)</b>	<b>Date</b>	<b>Time</b>
JEFF FERGUSON		07/24/2021	1645



**Division/Group Assignment List (ICS 204 WF)**  
Controlled Unclassified Information//Basic

<b>1. Incident Name:</b>		<b>3.</b>	
DIXIE FIRE EAST ZONE		<b>Branch:</b>	<b>Division/Group</b>
<b>2. Operational Period:</b> DAY / NIGHT		<b>NIGHT</b>	<b>N/O/T</b>
Date/Time From: 07/25/2021 0700      SUN	Date/Time To: 07/26/2021 0700      MON		


4. Operations Personnel			
<b>NIGHT OPS CHIEF</b>	ROB LAENG	<b>BRANCH DIRECTOR</b>	ANBROSE
<b>SAFETY</b>	FREDDIE ESPINOZA PAUL LEUSCH	<b>DIVISION/GROUP SUPERVISOR</b>	J. FRENCH A. CREMERS (T)

5. Resources Assigned this Period					
Strike Team / Task Force / Resource Designator	LWD	Leader	Number Persons	Drop Off PT./Time	Pick Up PT./Time
HC2IA LAGUNA C-20033	08/07	KRALING TIMOTHY	19	QUINCY ICP/1900	QUINCY ICP/0700
HC2 BIRRUETA C-20026				QUINCY ICP/1900	QUINCY ICP/0700
HC2 DIAMOND FIRE-12 C-20037				QUINCY ICP/1900	QUINCY ICP/0700
**S/T XIM-6110A E-431	08/02	SILVIA ALEX	22	QUINCY ICP/1900	QUINCY ICP/0700
**S/T OES-1880C E-208	08/27	RAMIREZ TIMOTHY	22	QUINCY ICP/1900	QUINCY ICP/0700
**S/T OES-6849C E-205	08/03	HAYWARD BRIAN	22	QUINCY ICP/1900	QUINCY ICP/0700
**S/T-XSD-6410C E-429	08/03	DAVIDSON BRET	18	QUINCY ICP/1900	QUINCY ICP/0700
S/T OES-2860F E-287	08/01	SIGUENZA PABLO	19	QUINCY ICP/1900	QUINCY ICP/0700
ENG3 MNF-342 E-2186				QUINCY ICP/1900	QUINCY ICP/0700
ENG3 AZ E-20105				QUINCY ICP/1900	QUINCY ICP/0700
ENG5 PVT-FORREST FIRE E-189				QUINCY ICP/1900	QUINCY ICP/0700
ENG6 PVT-BIRD DOG E-20226		SCHMIDT		QUINCY ICP/1900	QUINCY ICP/0700
ENG6 WP-76 E-2182				QUINCY ICP/1900	QUINCY ICP/0700
WT2 E-302				QUINCY ICP/1900	QUINCY ICP/0700
WT2 PVT-MUTRIX E-505				QUINCY ICP/1900	QUINCY ICP/0700
WTS2 PVT-FORD E-506		TRACY MOODY		QUINCY ICP/1900	QUINCY ICP/0700
WT2 OPH-42 E-20111				QUINCY ICP/1900	QUINCY ICP/0700

**6. Control Operations/Work Assignments:**  
Patrol and monitor control lines as appropriate. Engage in suppression activities where appropriate to mitigate fire spread.

**7. Special Instructions:**

8. Division/Group Communication Summary						
Function	Channel	RX Frequency N/W	RX Tone/NAC	TX Frequency N/W	TX Tone/NAC	Mode
COMMAND	3	170.4250	T3 131.8	168.0750	T3 131.8	A
TACTICAL	7	168.2000 N	T3 131.8	168.2000 N	T3 131.8	A
AIR TO GROUND	14	169.1000 N	000.0	169.1000 N	000.0	A
AIR GUARD	16	168.6250 N	000.0	168.6250 N	T1 110.9	A

<b>9. Prepared By (Resource Unit Leader)</b> JEFF FERGUSON	<b>Approved By (Planning Section Chief)</b> 	<b>Date</b> 07/24/2021	<b>Time</b> 1645
---	--	---------------------------	---------------------



**Division/Group Assignment List (ICS 204 WF)**  
Controlled Unclassified Information//Basic

<b>1. Incident Name:</b>		<b>3.</b>	
DIXIE FIRE EAST ZONE		<b>Branch:</b>	<b>Division/Group</b>
<b>2. Operational Period:</b> DAY / NIGHT		<b>NIGHT</b>	<b>N/O/T</b>
Date/Time From: 07/25/2021 0700      SUN	Date/Time To: 07/26/2021 0700      MON		

<b>4. Operations Personnel</b>			
<b>NIGHT OPS CHIEF</b>	ROB LAENG	<b>BRANCH DIRECTOR</b>	ANBROSE
<b>SAFETY</b>	FREDDIE ESPINOZA PAUL LEUSCH	<b>DIVISION/GROUP SUPERVISOR</b>	J. FRENCH A. CREMERS (T)

**7. Special Instructions:**

SOFR JOHN ALEXIOU WORKING ALL NIGHT SHIFT EAST ZONE BRANCHES AND DIVISIONS.  
 SOFR (T) ROBERT ATLAS WORKING ALL NIGHT SHIFT EAST ZONE BRANCHES AND DIVISIONS.  
 \*\* denotes 24hr resource.

<b>8. Division/Group Communication Summary</b>						
Function	Channel	RX Frequency N/W	RX Tone/NAC	TX Frequency N/W	TX Tone/NAC	Mode
COMMAND	3	170.4250	T3 131.8	168.0750	T3 131.8	A
TACTICAL	7	168.2000 N	T3 131.8	168.2000 N	T3 131.8	A
AIR TO GROUND	14	169.1000 N	000.0	169.1000 N	000.0	A
AIR GUARD	16	168.6250 N	000.0	168.6250 N	T1 110.9	A

<b>9. Prepared By (Resource Unit Leader)</b>	<b>Approved By (Planning Section Chief)</b>	<b>Date</b>	<b>Time</b>
JEFF FERGUSON	<i>W.H.</i>	07/24/2021	1645



**Division/Group Assignment List (ICS 204 WF)**  
Controlled Unclassified Information//Basic

<b>1. Incident Name:</b>		<b>3.</b>	
DIXIE FIRE EAST ZONE		<b>Branch:</b>  <b>NIGHT</b>	<b>Division/Group</b>  <b>Z/W/U</b>
<b>2. Operational Period: DAY / NIGHT</b>			
Date/Time From: 07/25/2021 0700	SUN	Date/Time To: 07/26/2021 0700	MON

<b>4. Operations Personnel</b>			
<b>NIGHT OPS CHIEF</b>	ROB LAENG	<b>BRANCH DIRECTOR</b>	ANBROSE
<b>SAFETY</b>	FREDDIE ESPINOZA PAUL LEUSCH	<b>DIVISION/GROUP SUPERVISOR</b>	TBD

<b>5. Resources Assigned this Period</b>					
Strike Team / Task Force / Resource Designator	LWD	Leader	Number Persons	Drop Off PT./Time	Pick Up PT./Time
HC21 GID-SAFFORD C-20031	08/07			QUINCY ICP/1900	QUINCY ICO/0700
HC2 CABRERA C-20036				QUINCY ICP/1900	QUINCY ICO/0700
**S/T XSD-6841A E-427	08/02		21	QUINCY ICP/1900	QUINCY ICO/0700
**S/T-XCA-4051C E-31	08/27	KOVACS STEVE	19	QUINCY ICP/1900	QUINCY ICO/0700
**S/T XSK 3201C E-474			17	QUINCY ICP/1900	QUINCY ICO/0700
**S/T XAL-2002F E-403				QUINCY ICP/1900	QUINCY ICO/0700
**T/F XSI-3175 E-406				QUINCY ICP/1900	QUINCY ICO/0700
**T/F XSC-2322 E-408				QUINCY ICP/1900	QUINCY ICO/0700
ENG3 SHF-332 E-2180			5	QUINCY ICP/1900	QUINCY ICO/0700
ENG3 SHF-334 E-2181			5	QUINCY ICP/1900	QUINCY ICO/0700
ENG3 PVT-AMERICAN WLD FIRE E-2184			3	QUINCY ICP/1900	QUINCY ICO/0700
ENG3 E-2185				QUINCY ICP/1900	QUINCY ICO/0700
**DOZ1 PVT E-20033	08/01	PATRICK OILAR	2	QUINCY ICP/1900	QUINCY ICO/0700
**DOZ2 PVT-MCGOWNEW E-37		THEODORE EPPERSON		QUINCY ICP/1900	QUINCY ICO/0700
**DOZ2 PVT-T & S		BRANDON FOOTE	2	QUINCY ICP/1900	QUINCY ICO/0700
**DOZ2 PVT-PRO DUMP E-294			2	QUINCY ICP/1900	QUINCY ICO/0700
**WTT1 PVT-CONVERSE E-303	08/01	TYLER ARMSTRONG	2	QUINCY ICP/1900	QUINCY ICO/0700
**WT PVT E-50				QUINCY ICP/1900	QUINCY ICO/0700
**DOZ2 PVT-LAND & TIMBER E-20066	08/03	MAURICE RHOADES	2	QUINCY ICP/1900	QUINCY ICO/0700
**DOZ2 PVT-LAND & TIMBER E-20065	08/02	MAURICE RHOADES	1	QUINCY ICP/1900	QUINCY ICO/0700

<b>8. Division/Group Communication Summary</b>						
Function	Channel	RX Frequency N/W	RX Tone/NAC	TX Frequency N/W	TX Tone/NAC	Mode
COMMAND	3	170.4250	T3 131.8	168.0750	T3 131.8	A
TACTICAL	6	168.0500 N	T3 131.8	168.0500 N	T3 131.8	A
AIR TO GROUND	14	169.1000 N	000.0	169.1000 N	000.0	A
AIR GUARD	16	168.6250 N	000.0	168.6250 N	T1 110.9	A

<b>9. Prepared By (Resource Unit Leader)</b>	<b>Approved By (Planning Section Chief)</b>	<b>Date</b>	<b>Time</b>
JEFF FERGUSON	<i>W.H.</i>	07/24/2021	1645



**Division/Group Assignment List (ICS 204 WF)**  
Controlled Unclassified Information//Basic

1. Incident Name:		3.	
DIXIE FIRE EAST ZONE		Branch:	Division/Group
2. Operational Period: DAY / NIGHT		<b>NIGHT</b>	<b>Z/W/U</b>
Date/Time From: 07/25/2021 0700      SUN	Date/Time To: 07/26/2021 0700      MON		

4. Operations Personnel			
NIGHT OPS CHIEF	ROB LAENG	BRANCH DIRECTOR	ANBROSE
SAFETY	FREDDIE ESPINOZA PAUL LEUSCH	DIVISION/GROUP SUPERVISOR	TBD

6. Control Operations/Work Assignments:  
Patrol and monitor control lines as appropriate. Engage in suppression activities where appropriate to mitigate fire spread.

7. Special Instructions:  
SOFR JOHN ALEXIOU WORKING ALL NIGHT SHIFT EAST ZONE BRANCHES AND DIVISIONS.  
SOFR (T) ROBERT ATLAS WORKING ALL NIGHT SHIFT EAST ZONE BRANCHES AND DIVISIONS.  
\*\* denotes 24hr resource.

*TFLD/DWS KORY BOWSER 6-12*

8. Division/Group Communication Summary						
Function	Channel	RX Frequency N/W	RX Tone/NAC	TX Frequency N/W	TX Tone/NAC	Mode
COMMAND	3	170.4250	T3 131.8	168.0750	T3 131.8	A
TACTICAL	6	168.0500 N	T3 131.8	168.0500 N	T3 131.8	A
AIR TO GROUND	14	169.1000 N	000.0	169.1000 N	000.0	A
AIR GUARD	16	168.6250 N	000.0	168.6250 N	T1 110.9	A
9. Prepared By (Resource Unit Leader)		Approved By (Planning Section Chief)		Date	Time	
JEFF FERGUSON		<i>W.H.</i>		07/24/2021	1645	



# AIR OPERATIONS SUMMARY ICS-220

<b>Incident Name and Incident Number</b> EAST & WEST ZONE/ DIXIE 21-CABTU-009205	<b>Sunrise</b> 600	<b>Startup</b> 630	<b>Cutoff</b> 1956	<b>Sunset</b> 2026	<b>Time Prepared</b> 1800	<b>Date Prepared</b> Saturday, July 24, 2021	<b>Prepared By</b> Matt Hill and Terry Harris		
<b>General Remarks, Safety Notes, Hazards, Air Operations Special Equipment, etc.</b> TRACK ALL DIPSITE LOCATIONS / NUMBER OF DIPS / GALLONS TAKEN. TRACK ALL DROP LOCATIONS / NUMBER OF DROPS / GALLONS DROPPED ALL GPS DATA TO BE COLLECTED IN DEGREES, MINUTES, DECIMAL MINUTES, FORMAT. AVOID Aerial Application of Retardant / Foam / Agent within 300' of Waterways, Bodies of Water, etc. If Retardant / Foam / Agent is Dropped Within These Areas Immediately Notify the AOB and Provide the Following Information: Lat / Long, Estimated Number of Gallons and a Map Detailing The Area. Aircraft Ordering: Command (GDF Command 1) use (T3) 131.8					<b>Shutdown</b> 2057	<b>Operational Period - Date</b> Sunday, July 25, 2021	<b>Operational Period - Time</b> 0700-0700		
<b>WEST ZONE-(DIXIE COMMUNICATIONS)</b> Oroville Helibase Latitude 39° 29.30 Longitude 121° 37.06 Quincy Helibase Latitude 39° 56.63' Longitude 120° 56.72' Nervino Helibase Latitude 39° 49.10 Longitude 120° 21.00					<b>Rescue Ship Information</b> Request # A-290 Radius: Polygon NM Altitude: 13000' Centerpoint: Lat Long NOTAMS: 1/4571 Frequency 125.1750 <a href="http://tfr.faa.gov/tfrz/list.html">http://tfr.faa.gov/tfrz/list.html</a>			<b>Request Procedure for These Aircraft:</b> Incident Communications See Medical Plan For Additional Info	

WEST ZONE-(DIXIE COMMUNICATIONS)		EAST ZONE-(EAST COMMUNICATIONS)	
Frequencies	RX	Tone	TX
WEST AIR TACTICS	165.9875		167.0625
AIR / AIR TFR	125.1750		125.1750
WEST FIX WING BRIEFING	119.0750		134.0250
WEST COMMAND	170.4500		170.4250
WEST ROTOR VICTOR	128.0250		132.2750
WEST ROTOR BRIEFING	123.7250		126.6750
WEST A/G - Command	166.6000		168.3375
WEST A/G - Tactical	159.3450	T16-192.8	169.1000
DECK	163.1000		163.1000
CALCORD - MEDICAL	156.0750	156.7 (6)	156.0750
AIRGUARD - Emergency Only	168.6250	110.9 (1)	168.6250

West Zone Helibases		East Zone Helibases	
FAA #	Type	Make/Model	Helibase
9AB	I	UH60L	Oroville
480DF	I	S70i	Oroville
1CH	I	CH47	Oroville
2HT	I	CH54	Oroville
5CK	I	UH60L	Oroville
37S	I	CH54	Oroville
5CH	I	BV234	Oroville
0FG	II	UH1H	Oroville
22Z	II	212	Oroville
2AH	II	212	Oroville
0BR	III	206L4	Oroville
5AS	III	407	Oroville
3PD	III	AS350 B3	Oroville
4TV	III	AS350B2	Oroville
50R	III	AS350 B2	Oroville
UR32	3	M600	
UR41	3	M600	

Guard Helicopters		Remarks	
FAA #	Type	Make/Model	Helibase
2WM	I	KMAX	Quincy
73U	I	S61	Quincy
2PJ	I	UH60	Quincy
3AC	I	S64F	Nervino
3BH	I	UH60	Nervino
9RH	I	KMAX	Nervino
3FH	I	UH60	Nervino
532	II	205++	Nervino
2BT (510)	II	212HP	Quincy
0PF (512)	II	212HP	Quincy
2HQ (502)	II	205++	Nervino
7XL	III	AS350B3	Stead
4HX	III	407	Nervino
509	I	209	Quincy
UR31	3	M600	

  
 Page 1 of 2



AIR OPERATIONS SUMMARY ICS-220						Time Prepared		Date Prepared		Prepared By	
Incident Name and Incident Number			Start	End	Phone	Start	End	Start	End	Prepared By	Operational Period - Time
EAST & WEST ZONE/ DIXIE 21-CABTU-009205			600	1956	2026	1800	2057	Saturday, July 24, 2021	Sunday, July 25, 2021	Matt Hill and Terry Harris	0700-0700

West Zone						East Zone					
Position	Name	Phone	Trainee	Phone		Position	Name	Phone	Trainee	Phone	
AOBD	M. Hill	(530) 708-2707				AOBD	T. Harris	(936) 366-4239			
AOBD (D)	T. Smith	(530) 308-1970				ASGS	K. McElfish	(909) 907-2677			
ASGS	P. York	(530) 386-2147				HEBM	B. Martin (Quincy)	(530) 927-7336			
HEBM	C. Cortright	(619) 840-5328	M. Munson	(707) 228-6646		HEBM	M. McGinley (Nervino)	(661) 860-3513			
HLCO	A. Lujan	(530) 925-0934				ATGS	B. Baker	(530) 394-8110			
ATGS	S. McGregor	(530) 521-8748				HLCO	D. Smith	(530) 307-9171	Hutchison	(530) 304-6027	
HLCO	S. Hawkins	(530) 990-5128				HLCO	L. Abell	(808) 345-6979			
HLCO	J. Zuniga	(209) 304-3464	B. Barnett	(805) 305-0211		HLCO					
HLCO	T. Perkins	(949) 702-3668	C. Covey	(949) 431-3169		UAS Pilot					
UAS Pilot	J. Suarez	(559) 285-9128				UAS Pilot					
UAS Pilot	S. Ramaekers	(208) 473-8708				UAS Pilot					
UAS Pilot	T. Owen	(601) 660-6316									Page 2 of 2
UAS Pilot	G. Baumgartner	(907) 370-3449									



**INCIDENT RADIO COMMUNICATIONS PLAN (ICS 205)**

**1. Incident Name:**  
**DIXIE EAST**

**2. Date/Time Prepared:**  
 Date: 07/24/21  
 Time: 1832 hrs.

**3. Operational Period:** DAY/NIGHT  
 Date From: 07/25/21 Date To: 07/26/21  
 Time From: 0700 Time To: 0700

CONTROLLED UNCLASSIFIED INFORMATION/BASIC										
4. Basic Radio Channel Use:										
Zone Grp.	Ch #	Function	Channel Name/Trunked Radio System Talkgroup	Assignment	RX Freq N or W	RX Tone/NAC	TX Freq N or W	TX Tone/NAC	Mode (A, D, or M)	Remarks
	1	BACK UP CMD	PNF A T6	ALL DIVISIONS	171.4250	000.0	163.1625	T6 156.7	A	HOUGH -Back Up
	2	BACK UP CMD	PNF A T8	ALL DIVISIONS	171.4250	000.0	163.1625	T8 103.5	A	CLAREMON - Back Up
	3	CMD	NIFC C3	ALL DIVISIONS	170.4250	T3 131.8	168.0750	T3 131.8	A	CLAREMONT
	4	CMD	NIFC C46	ALL DIVISIONS	171.0875	T3 131.8	164.6000	T3 131.8	A	DYER
	5	CMD	NIFC C12	ALL DIVISIONS	173.0375	T3 131.8	167.3250	T3 131.8	A	KETTLE ROCK
	6	TAC	NIFC T1	DIV U, AA	168.0500	T3 131.8	168.0500	T3 131.8	A	NIGHT U / W / Z
	7	TAC	NIFC T2	DIV. N	168.2000		168.2000		A	NIGHT N / O / T
	8	TAC	NIFC T3	DIV. O	168.6000	T3 131.8	168.6000	T3 131.8	A	NIGHT AA, YY, SS
	9	TAC	NIFC T5	DIV. T	166.7250	T3 131.8	166.7250	T3 131.8	A	
	10	TAC	NIFC T6	DIV. W, YY	166.7750	T3 131.8	166.7750	T3 131.8	A	
	11	TAC	NIFC T7	DIV. Z, SS	1682500	T3 131.8	168.2500	T3 131.8	A	
	12	TAC	NIFC T99	ALL GROUPS	165.3625	T3 131.8	165.3625	T3 131.8	A	E. CONTINGENCY, BUCKS LAKE, MEADOW VLY
	13	A/G CMD	AG CMD E	ALL DIVISIONS	168.3375	000.0	168.3375	000.0	A	
	14	A/G TAC	AG TAC E	ALL DIVISIONS	169.1000	000.0	169.1000	000.0	A	
	15	IWI TAC	CALCORD	ALL DIVISIONS	156.0750	T6 156.7	156.0750	T6 156.7	A	
	16	EMERGENCY	GUARD	ALL DIVISIONS	168.6250		168.6250	T1 110.9	A	
	17									
	18									
	19									
	20	EMERGENCY	GUARD	ALL DIVS	168.6250	000.0	168.6250	T1 110.9	A	

**5. Special Instructions:** NIFC frequencies will require the user to select tone 3 in CALFIRE Statewide programmed radios.

**6. Prepared by:** Name: KEVIN HARPER 661-330-0209 Signature: *K. D. Harper*

**ICS 205** East Comm Unit 510-507-1107 **LAST CLONE: 7/24/21 @ 0700 - CONTROLLED UNCLASSIFIED INFORMATION/BASIC**



CONTROLLED UNCLASSIFIED  
INFORMATION//BASIC

**ICS 205 - INCIDENT RADIO COMMUNICATIONS PLAN**

1. Incident Name: DIXIE WEST ZONE Incident Channels		2. Date/Time Prepared Date: 07/24/2021 Time: 1930			3. Operational Period: Date From: 07/25/21 Time From: 0700			Date To: 07/26/21 Time To: 0700		
Ch#	Function	Name	Assigned To	Rx Freq	Rx Tone	Tx Freq	Tx Tone	Notes		
1	COMMAND	NIFC C2	ALL DIVS	170.4500		168.1000	T2 - 123.0	BALD EAGLE TONE 2		
2	COMMAND	NIFC C10	ALL DIVS	170.4125		165.9625	T2 - 123.0	DYER MTN		
3	COMMAND	NIFC C47	ALL DIVS	172.5500		165.3875	T2 - 123.0	COLBY MTN		
4	COMMAND	NIFC C56	ALL DIVS	172.3500		163.0375	T2 123.0	BALD MTN		
5	COMMAND	NIFC C57	ALL DIVS	173.7500		167.5500	T2 123.0			
6	TACTICAL	CDF T28	DIV A / E / W.CONT	151.1825	T16 192.8	151.1825	T16 192.8			
7	TACTICAL	CDF T29	DIV B / F	151.3475	T16 192.8	151.3475	T16 192.8			
8	TACTICAL	CDF T30	DIV C / G	151.3925	T16 192.8	151.3925	T16 192.8			
9	TACTICAL	CDF T31	DIV I / AL GRP	159.3825	T16 192.8	159.3825	T16 192.8			
10	TACTICAL	VFIRE 24	DIV J / 89 GRP	154.2725	T6 156.7	154.2725	T6 156.7			
11	TACTICAL	VFIRE 25	DIV L / N.CONT	154.2875	T6 156.7	154.2875	T6 156.7			
12	TACTICAL	VFIRE 26	DIV M / FIRING	154.3025	T6 156.7	154.3025	T6 156.7			
13	A/G CMD	A/G CMD	ALL DIVS	166.6000		166.6000		A/G COMMAND		
14	A/G TAC	CDF T18	ALL DIVS	159.3450	T16 192.8	159.3450	T16 192.8	A/G TACTICAL		
15	MEDICAL	CALCORD	ALL DIVS	156.0750N	T6 156.7	156.0750N	T6 156.7			
16	AIRGUARD	AIRGUARD	ALL DIVS	168.6250		168.6250	T1 110.9			
17										
18										
19										
20	AIRGUARD	AIRGUARD	ALL DIVS	168.6250		168.6250	T1 110.9			

**5. Special Instructions**  
 NIFC Frequencies will require the user to select Tone 2 in CALFIRE Statewide programmed radios. West Communications Unit is located in Chico

6. Prepared by (Communications Unit Leader): Name: TOM WEBB COML  
 Signature: KPIH  
 Date/Time: 07/24/21 1930

ICS 205 - CONTROLLED UNCLASSIFIED INFORMATION//BASIC



<b>MEDICAL PLAN (206)</b>	1. INCIDENT NAME: <b>Dixie Fire East Zone</b>	2. DATE PREPARED: <b>July 24, 2021</b>	3. TIME PREPARED: <b>1900</b>	4. OPERATIONAL PERIOD <b>07/25/21 - 07/26/21 0700-0700</b>
---------------------------	--	---	----------------------------------	---

5. INCIDENT MEDICAL AID STATIONS			
MEDICAL AID STATIONS	LOCATION	ALS	
Frontline Medical Trailer	Quincy ICP	YES	NO
		X	

6. TRANSPORTATION				
A. Ground Ambulance				
NAME	LOCATION	PHONE	ALS	
			Yes	No
Mountain Medics #4	Div AA	(530) 859-8416	X	
Mountain Medics # 1	Div O	Command Net	X	
Ambulance #3 Liberty	Buck's Lake	(661) 341-0914	X	
Ambulance #4 Manteca	DP 5	(209) 743-5733	X	

B. Air Ambulance				
NAME	PHONE #	LOCATION / TYPE	ALS	
			Yes	No
Careflight 4 (NVG)	(800) 648-4888	Beckwourth (15 min ETA 24/7)	X	
Hoist-822 CNG (Night)	(619) 840-5328	Oroville Helibase	X	
Hoist-Washoe S.O. Raven	(775) 785-9276	Stead Airport (24 min ETA Day, Call Back Night)		X

7. HOSPITALS										
NAME	ADDRESS	TRAVEL TIME		PHONE	TRAUMA		HELIPAD		BURN CENTER	
		AIR	GRND		Yes	No	YES	NO	YES	NO
PLUMAS DISTRICT HOSPITAL	1065 BUCKS LAKE RD, QUINCY 39 56.22 N, 120 57.42 W	5 Min	30 Min	(530) 283-2121		X	X			X
EASTERN PLUMAS HEALTHCARE	500 1 <sup>st</sup> AVE, PORTOLA 39 48.19 N, 120 27.45 W	12 Min	45 Min	(530) 832-6500		X	X			X
RENOWN MEDICAL CENTER	1155 MILL ST, RENO 39 31.31 N, 119 47.47 W	24 Min	1:45 Hr.	(775) 982- 4100	LVL 2		X			X
UC DAVIS	2315 STOCKTON BLVD SACRAMENTO 38 33.33 N, 121 27.32 W	30 Min	2:00 Hr.	916-734-2011	LVL 1		X		X	

**8. MEDICAL EMERGENCY PROCEDURES**

**LINE "MEDICAL-EMERGENCY" PLAN:**

- Crew Supervisor to contact Division Supervisor/Operations with:
  - Patient Complaint, Condition and Location via Tactical or Command frequency. Priority 1/Red & 2/Yellow Patients trigger Incident within Incident (IWI).
- Division Supervisor/Operation contacts Communications/Dispatch:
  - Division Supervisor or POC\* will run "Medical -Emergency" on the Command frequency.
  - Division Supervisor or POC\* to use "Medical Incident Report" worksheet on back of this page or back of IRPG.
  - Communication contacts Medical Unit Leader on the Command frequency or cell phone (562) 252-2168 (Medical Emergencies Only).

POC\* (Point of Contact) and/or Operations

**LINE "NON-EMERGENCY INCIDENT" PLAN:**

- Crew Supervisor to contact Division Supervisor with:
  - Patient Complaint, Condition and Location via Tactical or Command frequency. **Priority 3/Green, (Minor) Patients do not** trigger Incident within Incident (IWI).
- Division Supervisor to contact Communications/dispatch:
  - Division Supervisor or POC\* will run "Non-Emergency Incident" on the Command frequency.
  - Division Supervisor or POC\* will use "Medical Incident Report" worksheet on the back of this page or back of IRPG.
  - Communications contacts Medical Unit Leader on the Command frequency or cell phone (562) 252-2168 (For medical related incidents only).

**IN-CAMP – 24 HOUR MEDICAL**

- Contact 911 and Medical Unit (562) 252-2168 with:
  - Patient Complaint, Condition and Location

9. PREPARED BY Chris Schilling (MEDL) <i>Chris Schilling</i>	10. REVIEWED BY Safety Officer <i>Paul Lensch SOFI</i>
---	---



**Medical Incident Report**

FOR A **NON-EMERGENCY INCIDENT**: WORK THROUGH CHAIN OF COMMAND TO REPORT AND TRANSPORT INJURED PERSONNEL AS NECESSARY.

FOR A **MEDICAL EMERGENCY**: IDENTIFY ON SCENE INCIDENT COMMANDER BY NAME AND POSITION AND ANNOUNCE "MEDICAL EMERGENCY" TO INITIATE RESPONSE FROM COMMUNICATIONS

**Use the following items to communicate situation to communications/dispatch.**

**1. CONTACT COMMUNICATIONS / DISPATCH** (Verify correct frequency prior to starting report)  
*Ex: "Communications, Div. Alpha. Stand-by for Emergency Traffic."*

**2. INCIDENT STATUS:** *Provide incident summary (including number of patients) and command structure.*  
*Ex: "Communications, I have a Red priority patient, unconscious, struck by a falling tree. Requesting air ambulance to Forest Road 1 at (Lat./Long.)"*  
*"This will be the Trout Meadow Medical Incident, IC is TFLD Jones. EMT Smith is providing medical care."*

Severity of Emergency AND Transport Priority (priority 1, 2, 3)	<input type="checkbox"/> <b>RED / PRIORITY 1 Life or limb threatening injury or illness. Evacuation need is IMMEDIATE</b> <i>Ex: Unconscious, difficulty breathing, bleeding severely, 2° – 3° burns more than 4 palm sizes, heat stroke, disoriented.</i>	
	<input type="checkbox"/> <b>YELLOW / PRIORITY 2 Serious Injury or illness. Evacuation may be DELAYED if necessary.</b> <i>Ex: Significant trauma, unable to walk, 2° – 3° burns not more than 1-3 palm sizes.</i>	
	<input type="checkbox"/> <b>GREEN / PRIORITY 3 Minor Injury or illness. Non-Emergency transport</b> <i>Ex: Sprains, strains, minor heat-related illness.</i>	
Nature of Injury or Illness & Mechanism of Injury		<i>Brief Summary of Injury or Illness (Ex: Unconscious, Struck by Falling Tree)</i>
Transport Request		<i>Air Ambulance / Short Haul/Hoist Ground Ambulance / Other</i>
Patient Location		<i>Descriptive Location &amp; Lat. / Long. (WGS84)</i>
Incident Name		<i>Geographic Name + "Medical" (Ex: Trout Meadow Medical)</i>
On-Scene Incident Commander		<i>Name of on-scene IC of Incident within an Incident (Ex: TFLD Jones)</i>
Crew Patient Care		<i>Name of Care Provider (Ex: EMT Smith)</i>

**3. INITIAL PATIENT ASSESSMENT:** *Complete this section for each patient as applicable (start with the most severe patient)*

Agency Affiliation: (NO PATIENT NAMES)      Federal      Contractor      Local Government

Patient Assessment:      Age:      Weight:      Chief Complaint:

(If pertinent to Injury)      Skin Signs: (color/moisture/temp)      Level of Consciousness:      BP:      HR:      Respirations:

Treatment:

**4. TRANSPORT PLAN:**

Evacuation Location (*drop point, intersection, helispot, Lat. / Long, hazards*)      Patient's ETA to Location:

**5. ADDITIONAL RESOURCES / EQUIPMENT NEEDS:**

*Paramedic / EMT - Crews - Immobilization Devices - AED - Oxygen - Trauma Bag - IV/Fluid(s) - Splints - Rope rescue - Wheeled litter - HAZMAT - Extrication*

**6. COMMUNICATIONS: Identify State Air/Ground EMS Frequencies and Hospital Contacts as applicable**

Function	Channel Name/Number	Receive (RX)	Tone/NAC *	Transmit (TX)	Tone/NAC *
COMMAND					
AIR-TO-GRND					
TACTICAL					

**7. CONTINGENCY: Considerations:** *If primary options fail, what actions can be implemented in conjunction with primary evacuation method? Be thinking ahead.*

**8. ADDITIONAL INFORMATION:** *Updates/Changes, etc.*

**REMEMBER:** Confirm ETA's of resources ordered. Act according to your level of training  
 Be Alert - Keep Calm - Think Clearly - Act Decisively

\*\*\* Follow up with MEDL upon return to ICP \*\*\*





# Human Resource Message

## Dixie

*Greetings*, my name is Ryan and I am the Human Resource Specialist (HRSP) assigned to the incident. As the HRSP, I am available to *all* incident personnel to provide assistance with a wide range of issues that may be impacting the work environment, such as conflict resolution and addressing any allegations of misconduct.

As a reminder, whether you are a federal, state, county or local government employee, contractor or AD, while assigned to the incident, we all must adhere to federal rules and laws regarding appropriate behavior. We have zero tolerance on this incident for illegal drugs (including marijuana), alcohol, and sexual harassment. Just don't do it.

Remember: Kilo, India, Sierra, Foxtrot, Whiskey...*Keep it safe for work!*

If I can be of any assistance to you, please text, call or stop by.



**Ryan Voelkl- (HRSP) – (530) 457-7276**  
**Hours 0530 to 2200**



## Training Specialist Message

An Incident Training Specialist is assigned to this incident and will be performing the duties "Remotely".

### To assure proper documentation for your assignment:

1. Scan the QR Code
2. Complete the Trainee Registration Form

This is the link to sign up -



### At the end of your assignment:

1. **Trainee:** Complete the exit interview form. Use the exit interview QR code to access the document.

This is the link to the exit interview form -



2. **Trainer:** Fill in the Position Task Book as completely as possible for this incident.
3. **Trainer:** Complete the ICS 225 performance evaluation and discuss with your Trainee. Make sure it's signed by both the Trainer and Trainee. Take a picture/copy of the ICS 225 and send it to [imt2training@gmail.com](mailto:imt2training@gmail.com)

The Training Specialist will send the training documents to the email address you provided. For training related questions, call/text Dominic Panno (TNSP) at 530-913-8251 or email- [imt2training@gmail.com](mailto:imt2training@gmail.com)



# INCIDENT ACTION PLAN DIXIE WEST ZONE INCIDENT

CA-BTU-009205

Sunday



## OPERATIONAL PERIOD

7/25/2021 0700

to

7/26/2021 0700









