

* CORRECTED *

INCIDENT ACTION PLAN

DIXIE FIRE EAST ZONE

CA-BTU-009205
PNN5ZB21 (1522)

Fire Information:
2021.dixie.ca@firenet.gov
530-538-7826



STANDARD FIRE FIGHTING ORDERS

1. Keep informed on FIRE WEATHER conditions and forecasts.
2. Know what your FIRE is DOING at all times; observe personally, use scouts.
3. Base all action on current and expected BEHAVIOR of FIRE.
4. Have ESCAPE ROUTES for everyone and make them known.
5. Post a LOOKOUT when there is possible danger.
6. Be ALERT, keep CALM, THINK clearly, ACT decisively.
7. Maintain prompt COMMUNICATION with your men, your boss, and adjoining forces.
8. Give clear INSTRUCTIONS and be sure they are understood.
9. Maintain CONTROL of your men at all times.
10. Fight fire aggressively but provide for SAFETY first.

5100-16



OPERATIONAL PERIOD

7/26/2021 - 7/27/2021

0700 - 0700



CHECK-IN



PLAN



IAP / MAPS

INCIDENT OBJECTIVES (ICS 202)	1. INCIDENT NAME Dixie Fire	7/25/2021	3. TIME 1800
4. OPERATIONAL PERIOD (DATE/TIME) 7/26/2021 to 7/27/2021, Day 0700-1900 Night 1900-0700			
5. OBJECTIVES:			
<u>Strategic Framework</u>			
Implement a full suppression strategy on the Dixie Fire. Values at risk include human safety, private timberlands and property, critical infrastructure and associated improvements, and wilderness values. Apply tactics that offer the highest probability of success.			
<u>Leaders Intent</u>			
Provide the highest level of customer service to all affected by the Dixie Fire. Ensure transparent, timely and accurate communication at all levels of the incident and strengthen relationships with cooperators. All incident assigned personnel should be prepared to take appropriate actions regarding:			
<ul style="list-style-type: none"> • Professional behavior and conduct. • Personal safety and the safety of others, including driving slowly and defensively. • Manage fatigue by taking breaks and maintaining work/rest cycles. Minimize risk and limit exposure to infectious disease by minimizing large group settings, social distancing, wearing face coverings, and handwashing			
<u>Management Objectives</u>			
<ul style="list-style-type: none"> • Provide for firefighter and public safety through hazard recognition and application of the risk management process. • Protect communities, critical infrastructure including transmission towers, communication towers, hydroelectric systems, railroad, and highways. • Coordinate all public information with CAL FIRE Team 1 assigned to West Zone of Dixie Fire to provide timely and continuous information to affected agency partners, cooperators, and to the public. • Coordinate suppression activities with assigned incident resource advisors to minimize impacts on natural and cultural resources. • Ensure resource allocation and mission are documented for cost apportionment. 			
<u>Control Objective</u>			
Keep the Dixie Fire:			
<ul style="list-style-type: none"> • East of Hwy 32 to limit fire spread into private timberlands and bordering communities. • South of Hwy 36 and Hwy 89 to protect Chester and Lake Almanor communities. • West of the Genesee Valley Road and Grizzly Ridge to Hwy 70 to limit fire spread. • North of Hwy 162 and the junction of Hwy 70 to protect Quincy and surrounding communities. 			
Site Safety Plan Required <input type="checkbox"/> Yes <input checked="" type="checkbox"/> No Approved Site Safety Plan Located at:			
9. Attachments (<input checked="" type="checkbox"/> if attached)			
<input checked="" type="checkbox"/> Organization List (ICS 203)	<input checked="" type="checkbox"/> Medical Plan (ICS 206)	<input checked="" type="checkbox"/> Finance	<input checked="" type="checkbox"/> Unit Log 214
<input checked="" type="checkbox"/> Weather Forecast	<input checked="" type="checkbox"/> Air Ops (ICS 220)	<input checked="" type="checkbox"/> Training Message	<input checked="" type="checkbox"/> Facilities Map
<input checked="" type="checkbox"/> Fire Behavior Forecast	<input type="checkbox"/> DIVS worksheet	<input type="checkbox"/> Supply Message	<input type="checkbox"/> _____
<input checked="" type="checkbox"/> Safety Message	<input checked="" type="checkbox"/> Assignment List (ICS 204)	<input type="checkbox"/> Dmob Plan	<input type="checkbox"/> _____
<input checked="" type="checkbox"/> Communications Plan (ICS 205)	<input type="checkbox"/> Archaeologist message	<input checked="" type="checkbox"/> Traffic Plan	<input type="checkbox"/> _____
10. PREPARED BY (PLANNING SECTION CHIEF) <i>Walter J. Hays</i>		11. APPROVED BY (INCIDENT COMMANDER) <i>[Signature]</i>	

ORGANIZATION ASSIGNMENT LIST (ICS 203)

1. Incident Name: DIXIE FIRE EAST ZONE		2. Operational Period: DAY / NIGHT Date/Time From: 07/26/2021 0700 MON Date/Time To: 07/27/2021 0700 TUE	
3. Incident Commander(s) and Command Staff:		NIGHT OPS ROB LAENG	
IC/UC	EAST ZONE: MIKE MINTON WEST ZONE: NICK TRUAX	Branch	XX
DEPUTY	NICKIE JOHNNY	BRANCH DIRECTOR	D. NEELS; V. LINCH (T)
SAFETY OFFICER	F. ESPINOZA; P. LEUSCH	DIVISION/GROUP	N J. BOTTS A. MIYAGISHIMA (T)
INFORMATION	M. THEUNE; MI. LINDBERY	DIVISION/GROUP	O J. CLASSAY A. CHONGPINITCHAI
LIAISON OFFICER	R. EKMAN; D. HAYS; C. OLIVER (T)	DIVISION/GROUP	Q P. CALLAHAN
4. Agency/Organization Representative(s):		Branch: XXIII	
Agency/Organization	Name	BRANCH DIRECTOR	M. KLIMEK
USFS AA	CHRIS CARLTON	DIVISION/GROUP	R J. TOWNSEND R. RODRIGUEZ (T)
USFS AREP	CHRIS CHRISTOFFERSON	DIVISION/GROUP	U D. HOBAN; G. PERRY (T)
CAL FIRE AREP	ADAM MATTOS	DIVISION/GROUP	V M. HILDEBRAND
CHP	C. DUGGER; C. PARENT	DIVISION/GROUP	KEDDIE B. STEWART; M. ELLSWORTH (T)
PLUMAS CO. SHERIFF	J. BEATLEY	Branch	XXV
SPI / COLLINS PINE / W.M. BEATY	D. QUIGLEY	BRANCH DIRECTOR	J. EICHAMER
LEAD READ	L. GASSAWAY JOHN COURTER	DIVISION/GROUP	W F. BURGER D. MICHAEL (T)
PG&E	JEFF LEE	DIVISION/GROUP	X R. WINKLER; R. MCCLELLAN (T)
5. Planning Section:		DIVISION/GROUP	Z G. NAWROT
CHIEF	L. NOXON W. HERZOG (T)	DIVISION/GROUP	MEADOW VALLEY A. EDWARDS
RESOURCES UNIT	J. FERGUSON; J. SHAFFER	Branch	NIGHT XX
SITUATION UNIT	TERRY WILLIAMSON; JOHN MOSLEY	BRANCH DIRECTOR	ANBROSE; THORP (T)
DMOB	IRMA CONTRERAS	DIVISION/GROUP	NIGHT N/O/Q J. FRENCH
FBAN	DENNIS BURNS; DAVID DURAN (T)	DIVISION/GROUP	NIGHT WX/Z K. BOWSER; CREMERS (T)
IMET	LAMONT BAIN	Branch	NIGHT XXIII
ARA	PAUL CORRIGAN	BRANCH DIRECTOR	D. FREGULIA
HRSP	R. VOELKL; A. VARGAS (T)	DIVISION/GROUP	RU/V W. ALMOND
TRAINING SPECIALIST	DOMINIC PANNO	7b. Air Operations Branch:	
GIS SPECIALIST	CARVEL BASS	AIR OPS BRANCH DIR.	TERRY HARRIS
6. Logistics Section:		AIR ATTACK SUPERVISOR	B. BAKER
CHIEF	TOM CRAKES	AIR SUPPORT SUPERVISOR	KELVIN MCELIFISH
SUPPLY UNIT	RANDY BROWNING ADAM TAT (T)	8. Finance/Administration Section:	
FACILITIES UNIT	JASON HODGE	CHIEF	LARRY LEE
GROUND SUPPORT	M. HOFFMAN; M. FITZGERALD (T)	TIME UNIT	TRACY FALLS
COMMS UNIT	KEVIN HARPER	COMPENSATION UNIT	CASSANDRA AVILLA
MEDICAL UNIT	C. SCHILLING; C. THOMAS	COST UNIT	ROBERT TAYLOR
SECURITY UNIT	SANDRA CARPENTER	PTRC	ABBY SHAPIRO
FOOD UNIT	JIM JUNETTE	7. Operations Section:	
ITSS	G. FONG; R. SHELLOOE (T)	DAY OPS	PAT RUSSELL
7. Operations Section:		PLANNING OPS	JOHN GOSS; MATT CONKLIN (T)
9. Prepared By: Name: JEFF FERGUSON		Position/Title:	RESL
Signature:		Date/Time:	07/25/2021 2026
ICS 203	IAP Page		



Dixie Fire East Zone Weather Forecast



FORECAST NO: 4

Prediction For: Day/Night Shift

Date: Monday July 26-27, 2021

Forecast Issued: Sun. July 25, 2021 (1900 Local Time)

Name of the Fire: Dixie Fire East Zone

Unit: Plumas National Forest

Incident Meteorologist: Lamont Bain

Signed: *Anthony Lamont Bain*

WEATHER DISCUSSION: Very dense smoke and pyro-cumulus (low lightning potential) is forecast today with increasing rain/storm chances tonight into Tuesday (20-30%). Widespread wetting rainfall is unlikely and the main concern will be for lightning strikes outside of rain cores as well as gusty and erratic outflow winds. Smoke and haze may improve for southern portions of the fire area on Tuesday.

TODAY: Very warm and blustery. Haze and Very Dense Smoke. **Smoke Columns and Pyro-Cumulus both possible with lightning. Gusty and erratic winds should be expected near the collapse of columns/pyro-cumulus.**

Max Temperatures:	Valley-2000 FT: 88-93°	2000-4000 FT: 88-93°	4000-6000 FT: 82-87°
Minimum Relative Humidity:	Valley-2000 FT: 12-17%	2000-4000 FT: 13-18%	4000-6000 FT: 13-18%

Fly Fire: Early morning downslope/down-valley (generally SE winds) flow under 5 mph will yield to increasing upslope/up-valley flow between 1200-1400 (largely W-WNW breezes around 4-9 mph w/ gusts to 12 mph). Between 1500-1600, W-SW winds increase into the 8 to 12 mph range with gusts to near 18 mph. Minimum RH 10-15%.

East of Greenville "Y": Morning downslope/down-valley flow becoming upslope/up-valley between 1300-1500 (winds will be 5 mph or less). Between 1500-1700 westerly winds (WNW near Greenville and WSW near Crescent Mills) will increase into the 10 to 15 mph range with gusts to near 18 mph. Minimum RH 13-18%.

Bucks Lake Area: Morning downslope/down-valley flow (generally NE winds) under 6 mph will become upslope/up-valley (southerly winds) between 0900-1100. Between 1400-1600, upslope flow (W-SW winds) will range between 8-12 mph (gusts to 15 mph). W-SW winds of 10 to 15 mph with gusts to near 17 mph are forecast from 1600-1800. Minimum RH values between 13 and 18% (*higher min RH values immediately near Bucks Lake*).

Stability: Inversion around 2,000 – 2,500 FT, likely remaining through 1500. Unstable above 2,500 FT with smoke columns/pyrocu.

CHANCE OF RAIN: 5% **LAL:** 1 **TRANSPORT WINDS:** S-SW at 8 to 12 mph.

TONIGHT: Dense smoke and haze likely settling into valleys/drainages by early evening. Showers and isolated storms possible after 2200. Gusty and erratic winds possible beneath showers. Isolated lightning strikes possible with storms. Rain amounts are likely to remain below 0.05"

Min Temperatures:	Valley-2000 FT: 55-60°	2000-4000 FT: 58-63°	4000-6000 FT: 58-63°
Relative Humidity Recovery:	Valley-2000 FT: 35-45%	2000-4000 FT: 25-35%	4000-6000 FT: 25-35%

Fly Fire: Westerly upslope flow (on west aspects, downslope on east aspects) at 8 to 12 mph with gusts to near 15 mph will subside to under 5 mph between 2200-2300. Upslope flow may continue on south and west aspects, otherwise, expect downslope flow. Speeds will be 3 to 6 mph. RH recovery between 25% and 45%.

East of Greenville "Y": Westerly flow at 7 to 12 mph with gusts to 15 mph becoming SW to southerly with speeds diminishing to 4 to 9 mph by 2400. Higher speeds with gusts near 12 mph possible on ridges. Winds near Crescent Mills and Greenville will become light and variable, less than 3 mph. RH recoveries in the East Branch North Fork Feather River Valley will likely remain elevated between 45% and 50%. Mid/upper slopes along the River Valley will likely experience RH recovery between 30%-40%.

Bucks Lake Area: Westerly flow at 7 to 12 mph with gusts between 15 to 18 mph becoming southwesterly at 5 to 10 mph (13 mph gusts) by 2200 and remaining elevated through sunrise Tuesday. RH recovery between 40%-45%. RH recovery will increase closer to Bucks Lake.

Stability: Inversion by 2400-0200.


CHANCE OF RAIN: 20% **LAL:** 2 **TRANSPORT WINDS:** Becoming SE at 5 to 8 mph around 2300.

Tuesday through Thursday: Rain and isolated storm chances continue into Tuesday (around 20-30%). Rain amounts will likely remain below 0.10", except directly beneath shower/storm cores. Isolated lightning strikes outside of precipitation areas are possible along with gusty and erratic winds. Mid-week and beyond: rain/storm-free conditions are expected, but winds will increase Tuesday and Wednesday during the afternoon and overnight hours.

Please submit weather observations to the Lamont Bain (IMET) at 580-583-9265 or email to Lamont.Bain@noaa.gov. Weather observations can be found using the QR code →



FIRE BEHAVIOR FORECAST

FORECAST NUMBER: 6	TYPE OF FIRE: Wild Fire
FIRE NAME: Dixie	OPERATIONAL PERIOD: July 26, 2021 24hr
DATE ISSUED: 7/25/21	TIME ISSUED: 2000
UNIT: CA-BTU	SIGNED: 
Typed/printed: Dennis Burns/s/David Duran(t)/s/	

INPUTS

WEATHER SUMMARY: Continued Hot and Dry, ***20% chance of Isolated T-storms over the fire***
Temps: Day Mid 82-93' Night mid 55-63's
RH: Day 12-18% Night 25-45%
Winds: Day Ridges W/SW 8-15 gusts to 18mph Night Ridges W/NW 5-10mph B Becoming SW after 2200
Fuels: ERC's will remain at or above the 97th percentile. All fuels are receptive to burn.

OUTPUTS

FIRE BEHAVIOR

GENERAL: Main fire progression will continue to the north and east and be mainly fuels driven, however the increase in general winds aloft will increase potential fire behavior. Where wind and slope align expect the potential for extreme fire behavior to include sustained crown runs and long-range spotting (1mile+). In general, spotting will be less than ¼ mile and from rollout. With the increase in general flow, fire will remain active under the smoke after 1100. Watch for fire whirl development at intersecting drainages and on the lee side of any large column.
The fire will remain active at night along ridge tops and in canyon bottoms that align with the down canyon winds. All fuels are available to burn and the Probability of Ignition will be 80-90%

SPECIFIC:

East Zone:

Branch XX: The fire will continue to impact HWY 70 and 89. Expect rapid rates of spread and long-range spotting. Structures along HWY 70 and 89 will be impacted by intense flanking and backing fire as the fire continues to move north on 89 from the HWY 70/89 junction. ***Dixie Creek will be the area to watch out for as the fire flanks and backs into it. Fire is established on both sides of HWY 89. Winds have been observed to battle up and down canyon making fire whirls probable***.

XXIII: Expect the fire to continue burning NE and East. The fire will exhibit extreme rates of spread when burning along aligned ridges and when established at the bottom of any slope. Spotting will be about a quarter mile and from rollout. As the fire slopes over Mount Hough it will fall into a backing alignment, however it will continue to burn aggressively. ***Montgomery Creek is setting up for a slope reversal as fire backs down into it***.

Branch XXV: Expect active flanking and head fire runs along the ridges. The fire will continue to back and flank into the valley. If fire becomes established east of the lake expect wind aligned runs with rapid rates of spread to the east. As the fire moves east it will burn into difficult terrain and align with west facing slopes. Smoke should settle in at night and dampen fire behavior.

AIR OPERATIONS: Smoke will limit air operations to the north and east sides of the fire and other areas until the smoke mixes out around 1100-1200hrs.

SAFETY

- Heavy smoke will impair visibility for lookouts.
- Roads will be impacted by roll out debris and falling snags in any burn area.
- Smoke impacts to powerlines, review powerline safety in the IRPG.
- Unburned fuel between you and the fire.

ats
 munications
 scape Routes
 Safety Zones

Dixie Fire East Zone

Operation Period: 0700 7/26/2021 to 0700 7/27/2021

SAFETY MESSAGE

Hazard Tree Safety

- Inspect area for hazard trees before starting work. Are there trees that have been falling, leaning, hung up, or have broken tops? Are there high-risk species? How long has the fire been burning in the area?
- Identify hazards and fell or avoid the hazard and flag.
- Take down hazard trees only with qualified sawyers and then only if necessary.

MAJOR HAZARDS AND RISKS

STEEP TERRAIN FATIGUE SPOT FIRES	ROLLING MATERIAL DEHYDRATION BUCKET DROPS	HEAVY EQUIPMENT SNAGS COMPLACENCY
--	---	---

Be sure all elements of your safety plan are in place prior to engagement

FIRE BEHAVIOR

1. Keep informed on fire weather conditions and forecasts.
2. Know what your fire is doing at all times.
3. Base all actions on current and expected behavior of the fire.

FIRELINE SAFETY

4. Identify escape routes and safety zones, and make them known.
5. Post lookouts when there is possible danger.
6. Be alert. Keep calm. Think clearly. Act decisively.

ORGANIZATIONAL CONTROL

7. Maintain prompt communication with your forces, your supervisor and adjoining forces.
8. Give clear instructions and insure they are understood.
9. Maintain control of your forces at all times.

IF YOU CONSIDER 1-9, THEN

10. Fight fire aggressively, having provided for safety first.

18 WATCHOUTS

- Fire not scouted and sized up.
- In country not seen in daylight.
- Safety zones and escape routes not identified.
- Unfamiliar with weather and local factors influencing fire behavior.
- Uninformed on strategy, tactics, and hazards.
- Instructions and assignments not clear.
- No communication link between crewmembers and supervisors.
- Constructing line without safe anchor point.
- Building line downhill with fire below.
- Attempting frontal assault on fire.
- Unburned fuel between you and the fire.
- Cannot see main fire, not in contact with anyone who can.
- On a hillside where rolling material can ignite fuel below.
- Weather gets hotter and drier.
- Wind increases and/or changes direction.
- Getting frequent spot fires across line.
- Terrain or fuels make escape to safety zones difficult.
- Feel like taking a nap near fireline.

Division/Group Assignment List (ICS 204 WF)
Controlled Unclassified Information//Basic

1. Incident Name: DIXIE FIRE EAST ZONE		3.	
2. Operational Period: DAY / NIGHT		Branch: XX	Division/Group N
Date/Time From: 07/26/2021 0700 MON	Date/Time To: 07/27/2021 0700 TUE		

4. Operations Personnel			
OPERATIONS CHIEF	PAT RUSSELL	BRANCH DIRECTOR	DAVE NEELS VAL LINCH (T)
SAFETY	FREDDIE ESPINOZA PAUL LEUSCH	DIVISION/GROUP SUPERVISOR	JACOB BOTTS A.MIYAGISHIMA (T)

5. Resources Assigned this Period					
Strike Team / Task Force / Resource Designator	LWD	Leader	Number Persons	Drop Off PT./Time	Pick Up PT./Time
PLUMAS IHC				QUINCY ICP/0700	QUINCY ICP/1900
**ES3 S/T OES 6849C E-205 OFF SHIFT	07/25	BRIAN HAYWARD	17	QUINCY ICP/0700	QUINCY ICP/0700
**ES3 S/T LFD-1880-C E-208 OFF SHIFT	07/30	TIMOTHY F RAMIREZ	22	QUINCY ICP/0700	QUINCY ICP/0700
**ES3 S/T XSD 6410C E-429 OFF SHIFT	08/03	D. DAVIDSON	22	QUINCY ICP/0700	QUINCY ICP/0700
**ES6 S/T OES 2860 F E-287 OFF SHIFT	08/01	PABLO SIGUENZA	19	QUINCY ICP/0700	QUINCY ICP/0700
ENG3 AZ-NOW E-20061	08/03	SCOTT PERU	4	QUINCY ICP/0700	QUINCY ICP/1900
ENG3 ENF-313 E-20115	08/04	ROBERT P BRYANT	5	QUINCY ICP/0700	QUINCY ICP/1900
ENG6 AZ-FTA-5263 E-20116	08/04	MARCUS BONITO	3	QUINCY ICP/0700	QUINCY ICP/1900
DOZ2 ENF-3 E-20013	07/30	DANIEL L STARK	4	QUINCY ICP/0700	QUINCY ICP/1900
DOZ2 KNF-D1 E-20063	08/02	DEREK LAMB	4	QUINCY ICP/0700	QUINCY ICP/1900
DOZ2 PVT-ABLE-74 E-20074	08/04	JOE JOHNSON	2	QUINCY ICP/0700	QUINCY ICP/1900
DOZ2 PVT-GRAHAM E-20080	08/04	JERRY TITTLE	2	QUINCY ICP/0700	QUINCY ICP/1900
WTT1 OPH-42 E-20111			2	QUINCY ICP/0700	QUINCY ICP/1900
WTT2 MNF-238 E-20041		JEFF GREEN	2	QUINCY ICP/0700	QUINCY ICP/1900

6. Control Operations/Work Assignments:
Construct containment line and prep line for burn out operation from Skinnet Flat, southeast toward Long Valley to limit northern fire spread and reduce the impacts to the communities along Hwy 89.
Reestablish previous control line(s) from recent fires in the area to limit fire spread.

7. Special Instructions: TEL MATT HUTCHINSON E-472 (24hr)
SOF2 JASON JONES WILL BE WORKING ALL EAST ZONE BRANCHES AND DIVISIONS.
SOFR BOBBY HUBBY WILL BE WORKING ALL DIVISIONS IN BRANCH XX.
** denotes 24hr resource.

8. Division/Group Communication Summary						
Function	Channel	RX Frequency N/W	RX Tone/NAC	TX Frequency N/W	TX Tone/NAC	Mode
COMMAND	3	170.4250	T3 131.8	168.0750	T3 131.8	A
TACTICAL	7	168.2000 N	T3 131.8	168.2000 N	T3 131.8	A
AIR TO GROUND	14	169.1000 N	000.0	169.1000 N	000.0	A
AIR GUARD	16	168.6250 N	000.0	168.6250 N	T1 110.9	A

9. Prepared By (Resource Unit Leader) JEFF FERGUSON	Approved By (Planning Section Chief) W.H.	Date 07/25/2021	Time 1003
---	---	---------------------------	---------------------

Division/Group Assignment List (ICS 204 WF)
Controlled Unclassified Information//Basic

1. Incident Name: DIXIE FIRE EAST ZONE		3.	
2. Operational Period: DAY / NIGHT		XX	O
Date/Time From: 07/26/2021 0700 MON	Date/Time To: 07/27/2021 0700 TUE		

4. Operations Personnel			
OPERATIONS CHIEF	PAT RUSSELL	BRANCH DIRECTOR	DAVE NEELS VAL LINCH (T)
SAFETY	FREDDIE ESPINOZA PAUL LEUSCH	DIVISION/GROUP SUPERVISOR	J. CLASSAY A. CHONGPINITCHAI (T)

5. Resources Assigned this Period					
Strike Team / Task Force / Resource Designator	LWD	Leader	Number Persons	Drop Off PT./Time	Pick Up PT./Time
IC1 MNF-MENDOCINO-IHC C-20002	08/01	ERNEST CECCON	21	QUINCY ICP/0700	QUINCY ICP/1900
IC2 MNF-Saipan-36 C-20010	08/01	DAVID PALACIOS	20	QUINCY ICP/0700	QUINCY ICP/1900
IC2 FCF-ROCHA-3 C-20014	08/02	JORGE DURAN	20	QUINCY ICP/0700	QUINCY ICP/1900
*S/T-XSD-6410C E-429	08/02	DAVIDSON BRET	22	QUINCY ICP/0700	QUINCY ICP/0700
ENG3 SRF-332 E-20057	08/03	NORMAN GOODWIN	5	QUINCY ICP/0700	QUINCY ICP/1900
ENG6 GID-E4664 E-20112	08/04	HUNTER MARTIN	3	QUINCY ICP/0700	QUINCY ICP/1900
JOZ2 PVT-SUGAR-PINE E-20025	08/01	MIKE STENBERG	2	QUINCY ICP/0700	QUINCY ICP/1900
JOZ2 PVT-NORTHSTATE E-20028	08/01	TREVER TUPMAN	2	QUINCY ICP/0700	QUINCY ICP/1900
JOZ2 PVT-LAND & TIMBER E-20032	08/01	CHRIS SHELDON	2	QUINCY ICP/0700	QUINCY ICP/1900
JOZ2 PVT E-20073	08/03	STEVEN BERRY	3	QUINCY ICP/0700	QUINCY ICP/1900
JOZ2 PVT-KIT CONTRACTING E-20079	08/03	BRENNAN BARNEY	2	QUINCY ICP/0700	QUINCY ICP/1900
JOZ2 PVT E-20084	08/03	BRIAN FORKNER	2	QUINCY ICP/0700	QUINCY ICP/1900
VTT1 PVT-CONVERSE E-302	08/01	HARRISON GARR	1	QUINCY ICP/0700	QUINCY ICP/1900
VTS2 PVT-BEN'S TRUCK E-20167	08/05	TRAVIS MILES	1	QUINCY ICP/0700	QUINCY ICP/1900
VTS2 PVT-BEN'S TRUCK E-20168	07/30	MATT WAXLER	1	QUINCY ICP/0700	QUINCY ICP/1900
EMPF O-20107		THERESA CHAMBERS	1	QUINCY ICP/0700	QUINCY ICP/0700

Control Operations/Work Assignments:
Construct containment line and prep line for burn out operation from Long Valley east toward Curtis Ravine to limit northern fire spread and reduce the impact to the communities along Hwy 89.
LITTLE TUJUNGA IHC C-3
Reestablish previous control line(s) from recent fires in the area to limit fire spread.

Special Instructions:

Division/Group Communication Summary						
Function	Channel	RX Frequency N/W	RX Tone/NAC	TX Frequency N/W	TX Tone/NAC	Mode
COMMAND	3	170.4250	T3 131.8	168.0750	T3 131.8	A
TACTICAL	8	168.6000 N	T3 131.8	168.6000 N	T3 131.8	A
AIR TO GROUND	14	169.1000 N	000.0	169.1000 N	000.0	A
AIR GUARD	16	168.6250 N	000.0	168.6250 N	T1 110.9	A

Prepared By (Resource Unit Leader) IEFF FERGUSON	Approved By (Planning Section Chief) <i>W.H.</i>	Date 07/25/2021	Time 1003
--	--	---------------------------	---------------------

Division/Group Assignment List (ICS 204 WF)
Controlled Unclassified Information//Basic

1. Incident Name:		3.	
DIXIE FIRE EAST ZONE		Branch: XX	Division/Group O
2. Operational Period: DAY / NIGHT			
Date/Time From: 07/26/2021 0700	MON	Date/Time To: 07/27/2021 0700	TUE

4. Operations Personnel			
OPERATIONS CHIEF	PAT RUSSELL	BRANCH DIRECTOR	DAVE NEELS VAL LINCH (T)
SAFETY	FREDDIE ESPINOZA PAUL LEUSCH	DIVISION/GROUP SUPERVISOR	J. CLASSAY A. CHONGPINITCHAI (T)

7. Special Instructions:

SOF2 JASON JONES WILL BE WORKING ALL EAST ZONE BRANCHES AND DIVISIONS.
 SOFR BOBBY HUBBY WILL BE WORKING ALL DIVISIONS IN BRANCH XX.
 ** denotes 24hr resource.

8. Division/Group Communication Summary						
Function	Channel	RX Frequency N/W	RX Tone/NAC	TX Frequency N/W	TX Tone/NAC	Mode
COMMAND	3	170.4250	T3 131.8	168.0750	T3 131.8	A
TACTICAL	8	168.6000 N	T3 131.8	168.6000 N	T3 131.8	A
AIR TO GROUND	14	169.1000 N	000.0	169.1000 N	000.0	A
AIR GUARD	16	168.6250 N	000.0	168.6250 N	T1 110.9	A

9. Prepared By (Resource Unit Leader)	Approved By (Planning Section Chief)	Date	Time
JEFF FERGUSON	<i>W.H.</i>	07/25/2021	1003

Division/Group Assignment List (ICS 204 WF)

Controlled Unclassified Information//Basic

1. Incident Name:		3.	
DIXIE FIRE EAST ZONE		Branch:	Division/Group
2. Operational Period: DAY / NIGHT		XX	Q
Date/Time From: 07/26/2021 0700	MON	Date/Time To: 07/27/2021 0700	TUE

4. Operations Personnel			
OPERATIONS CHIEF	PAT RUSSELL	BRANCH DIRECTOR	DAVE NEELS VAL LINCH (T)
SAFETY	FREDDIE ESPINOZA PAUL LEUSCH	DIVISION/GROUP SUPERVISOR	P. CALLAHAN

5. Resources Assigned this Period					
Strike Team / Task Force / Resource Designator	LWD	Leader	Number Persons	Drop Off PT./Time	Pick Up PT./Time
IC1 ANF-TEXAS CANYON IHC C-20032	08/06	DAN BREUKLANDER	20	QUINCY ICP/0700	QUINCY ICP/1900
IC2IA CND-FOLSOM LAKE C-7	07/26	SCHROEDER JASON	20	QUINCY ICP/0700	QUINCY ICP/1900
*ES3 S/T-XMR-2140C E-20119	08/08	JEFF WHITTET	21	QUINCY ICP/0700	QUINCY ICP/0700
T/F-ONC-01 E-20035	08/04	DANIEL MALLIA	75	QUINCY ICP/0700	QUINCY ICP/1900
T/F DIXIE 2				QUINCY ICP/0700	QUINCY ICP/1900
ENG6 PVT-PARA-CORP E-20213	08/06	JEFF NIEMALA		QUINCY ICP/0700	QUINCY ICP/1900
ENG6 PVT-IMPERIAL FORESTRY E-20206	07/29		3	QUINCY ICP/0700	QUINCY ICP/1900
JOZ2 PVT-STRIKE FIRST E-20024	08/01	MIKE CHAVEZ	2	QUINCY ICP/0700	QUINCY ICP/1900
JOZ2 PVT-CATTANEO E-20026	08/01	MIKE GOODEN	2	QUINCY ICP/0700	QUINCY ICP/1900
JOZ2 PVT-BRAUN EQUIPMENT E-20105	08/04	JOHN FREEMAN	2	QUINCY ICP/0700	QUINCY ICP/1900
JOZ2 PVT- BEN'S TRK & EQUIP E-20173	08/05	KEITH FLASH	1	QUINCY ICP/0700	QUINCY ICP/1900

i. Control Operations/Work Assignments:

Prep Arlington road for potential burn out operation toward Genesee Valley to limit northern fire spread and reduce the impact to the communities of Crescent Mills, Taylorsville, and Genesee Valley.

Reestablish previous control line(s) from recent fires in the area to limit fire spread.

. Special Instructions:

SOF2 JASON JONES WILL BE WORKING ALL EAST ZONE BRANCHES AND DIVISIONS.
 SOFR BOBBY HUBBY WILL BE WORKING ALL DIVISIONS IN BRANCH XX.
 ** denotes 24hr resource.

Division/Group Communication Summary						
Function	Channel	RX Frequency N/W	RX Tone/NAC	TX Frequency N/W	TX Tone/NAC	Mode
COMMAND	3	170.4250	T3 131.8	168.0750	T3 131.8	A
ACTICAL	10	166.7750 N	T3 131.8	166.7750 N	T3 131.8	A
AIR TO GROUND	14	169.1000 N	000.0	169.1000 N	000.0	A
AIR GUARD	16	168.6250 N	000.0	168.6250 N	T1 110.9	A

. Prepared By (Resource Unit Leader)	Approved By (Planning Section Chief)	Date	Time
JEFF FERGUSON	<i>W.H.</i>	07/25/2021	1003

Division/Group Assignment List (ICS 204 WF)
Controlled Unclassified Information//Basic

1. Incident Name:		3.	
DIXIE FIRE EAST ZONE		Branch:	Division/Group
2. Operational Period: DAY / NIGHT		XXIII	R
Date/Time From: 07/26/2021 0700 MON	Date/Time To: 07/27/2021 0700 TUE		

4. Operations Personnel			
OPERATIONS CHIEF	PAT RUSSELL	BRANCH DIRECTOR	MIKE KLIMEK
SAFETY	FREDDIE ESPINOZA PAUL LEUSCH	DIVISION/GROUP SUPERVISOR	J. TOWNSEND

5. Resources Assigned this Period					
Strike Team / Task Force / Resource Designator	LWD	Leader	Number Persons	Drop Off PT./Time	Pick Up PT./Time
HC2 PVT-R & R CONTRACTING C-20019	08/05	ISMAEL RANGEL	20	QUINCY ICP/0700	QUINCY ICP/1900
DOZ2 PVT-LET-ER-BUCK-64 E-20064	08/04	TERRY CUMMINGS	1	QUINCY ICP/0700	QUINCY ICP/1900
DOZ2 PVT-LAND & TIMBER E-20065	08/02	MAURICE RHOADES	1	QUINCY ICP/0700	QUINCY ICP/1900
DOZ2 PVT-LAND & TIMBER E-20066	08/03	MAURICE RHOADES	2	QUINCY ICP/0700	QUINCY ICP/1900
DOZ2 PVT-LET-ER-BUCK-75 E-20075	08/04	STEVE LASSEN	2	QUINCY ICP/0700	QUINCY ICP/1900
MAST PVT-TOMS E-123		TOM FUNES	2	QUINCY ICP/0700	QUINCY ICP/1900
TFLD O-20090	08/05	MICHAEL HOYE	1	QUINCY ICP/0700	QUINCY ICP/1900
PVT AMBU-MOUNTAIN MEDIC E-20224 (DAY)	08/06		2	QUINCY ICP/0700	QUINCY ICP/1900
MISC MODULE - XLF - REMS1 O-20412 (DAY)		BRIAN WADE		QUINCY ICP/0700	QUINCY ICP/1900

6. Control Operations/Work Assignments:
Hold and secure fire from DP220 to junction of Hough Lookout Road and County Road 208 (China Grade) to limit fire spread. Construct indirect dozer line from DP220 east to Grizzly Peak.

7. Special Instructions:
Fly Fire Financial Information: CA-PNF-001273, P5NGPC (0511)
SOF2 JASON JONES WILL BE WORKING ALL EAST ZONE BRANCHES AND DIVISIONS.
SOF2 JEFF BARNHART WILL BE WORKING ALL DIVS IN BRANCH XXIII.
** denotes 24hr resource.

8. Division/Group Communication Summary						
Function	Channel	RX Frequency N/W	RX Tone/NAC	TX Frequency N/W	TX Tone/NAC	Mode
COMMAND	3	170.4250	T3 131.8	168.0750	T3 131.8	A
TACTICAL	11	168.2500 N	T3 131.8	168.2500 N	T3 131.8	A
AIR GUARD	16	168.6250 N	000.0	168.6250 N	T1 110.9	A
AIR TO GROUND	14	169.1000 N	000.0	169.1000 N	000.0	A

9. Prepared By (Resource Unit Leader)	Approved By (Planning Section Chief)	Date	Time
JEFF FERGUSON	<i>W.H.</i>	07/25/2021	1003

Division/Group Assignment List (ICS 204 WF)
Controlled Unclassified Information//Basic

1. Incident Name: DIXIE FIRE EAST ZONE		3.	
2. Operational Period: DAY / NIGHT		Branch: XXIII	Division/Group U
Date/Time From: 07/26/2021 0700	MON	Date/Time To: 07/27/2021 0700	TUE

4. Operations Personnel			
OPERATIONS CHIEF	PAT RUSSELL	BRANCH DIRECTOR	MIKE KLIMEK
SAFETY	FREDDIE ESPINOZA PAUL LEUSCH	DIVISION/GROUP SUPERVISOR	DEREK HOBAN GREG PERRY (T)

5. Resources Assigned this Period						
Strike Team / Task Force / Resource Designator	LWD	Leader	Number Persons	Drop Off PT./Time	Pick Up PT./Time	
HC1 AMERICAN RIVER HCI C-2	08/07	MATTHEW RADTKE	20	QUINCY ICP/0700	QUINCY ICP/1900	
HC2I CCA-REDHAWK C-20005	07/31	DRAKE AROS	20	QUINCY ICP/0700	QUINCY ICP/1900	
HC2I PVT-FIRESTORM-3 C-20023	08/02	MIKE MARTIN	19	QUINCY ICP/0700	QUINCY ICP/1900	
ES3 XGA-4051G E-31 <i>OFF SHIFT</i>	07/27	STEVE KOVACS	19	QUINCY ICP/0700	QUINCY ICP/1900	
ENG3 BLACK RANGE E-20056	07/27	TIMMOTHY PEARSON		QUINCY ICP/0700	QUINCY ICP/1900	
ENG3 PVT-FIREANT E-20043	07/29	MARK BENNETT	3	QUINCY ICP/0700	QUINCY ICP/1900	
ENG3 PVT-TIMBERLINE FIRE E-20187	08/05	ANTONIO JEROME	3	QUINCY ICP/0700	QUINCY ICP/1900	
ENG4 PVT-NATIONAL-432 E-20060	08/03	CHUCK MURPHY	3	QUINCY ICP/0700	QUINCY ICP/1900	
ENG6 PVT-FIREANT-E327 E-20050	08/02	ZACH ANTHIS	3	QUINCY ICP/0700	QUINCY ICP/1900	
ENG6 ENGINE - T6 - SCHOLL FIRE & FUELS MGMT INC. -A08094 - E-20053				QUINCY ICP/0700	QUINCY ICP/1900	
ENG6 NM-NMS-RED RIVER-E3 E-20113	08/03	STEPHEN HOXIE	3	QUINCY ICP/0700	QUINCY ICP/1900	
ENG6 AZ-PPL-BR81 E-20114	08/05	MARK SACHARA	3	QUINCY ICP/0700	QUINCY ICP/1900	
DOZ2 PVT-OILAR PATRICK E-20085	08/05	WHITE JAMES	2	QUINCY ICP/0700	QUINCY ICP/1900	
DOZ2 PVT- DG BACKHOE SERVICES E-20086	08/03	JOHN SIMPSON	2	QUINCY ICP/0700	QUINCY ICP/1900	
DOZ2 LPF-DOZER-3 E-20211		MICHAEL FUERCH	4	QUINCY ICP/0700	QUINCY ICP/1900	
DOZ2 LPF-DOZER - 4 E-20212	08/06	SEAN PATRICK KELLEY	3	QUINCY ICP/0700	QUINCY ICP/1900	
WT2 VEHILLE MATRIX E-505		CHRIS COOLIDGE	1	QUINCY ICP/0700	QUINCY ICP/1900	
WT1 FORD E-506		GARY FORD	1	QUINCY ICP/0700	QUINCY ICP/1900	
WTS1 PVT-DANIEL OILAR E-20107	08/05	DANNY OILER	1	QUINCY ICP/0700	QUINCY ICP/1900	
WTS2 PVT-BEN'S TRUCKING E-20169		CHRIS FULTZ		QUINCY ICP/0700	QUINCY ICP/1900	

8. Division/Group Communication Summary						
Function	Channel	RX Frequency N/W	RX Tone/NAC	TX Frequency N/W	TX Tone/NAC	Mode
COMMAND	3	170.4250	T3 131.8	168.0750	T3 131.8	A
TACTICAL	6	168.0500 N	T3 131.8	168.0500 N	T3 131.8	A
AIR TO GROUND	14	169.1000 N	000.0	169.1000 N	000.0	A
AIR GUARD	16	168.6250 N	000.0	168.6250 N	T1 110.9	A

9. Prepared By (Resource Unit Leader) JEFF FERGUSON	Approved By (Planning Section Chief) <i>W.H.</i>	Date 07/25/2021	Time 1003
---	--	---------------------------	---------------------

Division/Group Assignment List (ICS 204 WF)
Controlled Unclassified Information//Basic

1. Incident Name: DIXIE FIRE EAST ZONE		3. Branch: XXIII Division/Group: U	
2. Operational Period: DAY / NIGHT			
Date/Time From: 07/26/2021 0700 MON	Date/Time To: 07/27/2021 0700 TUE		

4. Operations Personnel			
OPERATIONS CHIEF	PAT RUSSELL	BRANCH DIRECTOR	MIKE KLIMEK
SAFETY	FREDDIE ESPINOZA PAUL LEUSCH	DIVISION/GROUP SUPERVISOR	DEREK HOBAN GREG PERRY (T)

5. Resources Assigned this Period					
Strike Team / Task Force / Resource Designator	LWD	Leader	Number Persons	Drop Off PT./Time	Pick Up PT./Time
HEQB O-20060	08/03	WALTER CARBAJAL	1	QUINCY ICP/0700	QUINCY ICP/1900
TFLD O-625		GUADALUPE FERNANDEZ	1	QUINCY ICP/0700	QUINCY ICP/1900

6. Control Operations/Work Assignments:
Construct control line in the Meadow Valley area to limit fire impact to the community.

7. Special Instructions:
Fly Fire Financial Information: CA-PNF-001273, P5NGPC (0511)
SOF2 JASON JONES WILL BE WORKING ALL EAST ZONE BRANCHES AND DIVISIONS.
SOF2 JEFF BARNHART WILL BE WORKING ALL DIVS IN BRANCH XXIII.
** denotes 24hr resource.
MAD RIVER HR C-5

8. Division/Group Communication Summary						
Function	Channel	RX Frequency N/W	RX Tone/NAC	TX Frequency N/W	TX Tone/NAC	Mode
COMMAND	3	170.4250	T3 131.8	168.0750	T3 131.8	A
TACTICAL	6	168.0500 N	T3 131.8	168.0500 N	T3 131.8	A
AIR TO GROUND	14	169.1000 N	000.0	169.1000 N	000.0	A
AIR GUARD	16	168.6250 N	000.0	168.6250 N	T1 110.9	A

9. Prepared By (Resource Unit Leader) JEFF FERGUSON	Approved By (Planning Section Chief) <i>W.H.</i>	Date 07/25/2021	Time 1003
---	--	---------------------------	---------------------

Division/Group Assignment List (ICS 204 WF)
Controlled Unclassified Information//Basic

1. Incident Name:		3.	
DIXIE FIRE EAST ZONE		Branch:	Division/Group
2. Operational Period: DAY / NIGHT		XXIII	V
Date/Time From: 07/26/2021 0700	MON	Date/Time To: 07/27/2021 0700	TUE

4. Operations Personnel			
OPERATIONS CHIEF	PAT RUSSELL	BRANCH DIRECTOR	MIKE KLIMEK
SAFETY	FREDDIE ESPINOZA PAUL LEUSCH	DIVISION/GROUP SUPERVISOR	MIKE HILDEBRAND

5. Resources Assigned this Period					
Strike Team / Task Force / Resource Designator	LWD	Leader	Number Persons	Drop Off PT./Time	Pick Up PT./Time
HC2 PVT-MOUNTAINEER C-20034		MAURICIO TORRES	20	QUINCY ICP/0700	QUINCY ICP/1900
S/T XIM 6110 A E 431 OFF SHIFT		ALEX SILVA	22	QUINCY ICP/0700	QUINCY ICP/1900
ENG3 SHF-362 E-20179	08/05	JACOB S BAILEY	1	QUINCY ICP/0700	QUINCY ICP/1900
ENG5 FORREST SEIBOLD E-20189				QUINCY ICP/0700	QUINCY ICP/1900
DOZ2 SNF-2 E-20082	08/04	JOSHUA PERKINS	4	QUINCY ICP/0700	QUINCY ICP/1900
DOZ2 PVT- LESLIE HEAVY HAUL E-20087		MADRID SUTTON	2	QUINCY ICP/0700	QUINCY ICP/1900
DOZ2 PNF-3 E-20118	08/05	ANDREW SHEPHERD	2	QUINCY ICP/0700	QUINCY ICP/1900
FEL1 WOODLAND E-325				QUINCY ICP/0700	QUINCY ICP/1900
MAST C E BECKER & SONS E-315		BECKER CLARK		QUINCY ICP/0700	QUINCY ICP/1900
HEQB O-20083	08/05	ADAM MCKEITH (T)	1	QUINCY ICP/0700	QUINCY ICP/1900
**EMPF O-20111		MICHAEL S SCARDINA	1	QUINCY ICP/0700	QUINCY ICP/0700

6. Control Operations/Work Assignments:
 Continue to prep structures along Chandler Road and Hwy 70. Complete indirect control line on Old Highway and Oakland Camp Road, Minor Spanish Creek to limit fire spread.

7. Special Instructions:
 Fly Fire Financial Information: CA-PNF-001273, P5NGPC (0511)
 SOF2 JASON JONES WILL BE WORKING ALL EAST ZONE BRANCHES AND DIVISIONS.
 SOF2 JEFF BARNHART WILL BE WORKING ALL DIVS IN BRANCH XXIII.
 ** denotes 24hr resource.

8. Division/Group Communication Summary						
Function	Channel	RX Frequency N/W	RX Tone/NAC	TX Frequency N/W	TX Tone/NAC	Mode
COMMAND	3	170.4250	T3 131.8	168.0750	T3 131.8	A
TACTICAL	9	166.7250 N	T3 131.8	166.7250 N	T3 131.8	A
AIR TO GROUND	14	169.1000 N	000.0	169.1000 N	000.0	A
AIR GUARD	16	168.6250 N	000.0	168.6250 N	T1 110.9	A

9. Prepared By (Resource Unit Leader)	Approved By (Planning Section Chief)	Date	Time
JEFF FERGUSON	<i>W.H.</i>	07/25/2021	1003

Division/Group Assignment List (ICS 204 WF)
Controlled Unclassified Information//Basic

1. Incident Name:		3.	
DIXIE FIRE EAST ZONE		Branch:	Division/Group
2. Operational Period: DAY / NIGHT		XXIII	KEDDIE
Date/Time From: 07/26/2021 0700 MON	Date/Time To: 07/27/2021 0700 TUE		

4. Operations Personnel			
OPERATIONS CHIEF	PAT RUSSELL	BRANCH DIRECTOR	MIKE KLIMEK
SAFETY	FREDDIE ESPINOZA PAUL LEUSCH	DIVISION/GROUP SUPERVISOR	BRAD STEWART MARCELLSWORTH (T)

5. Resources Assigned this Period					
Strike Team / Task Force / Resource Designator	LWD	Leader	Number Persons	Drop Off PT./Time	Pick Up PT./Time
**ES3 S/T-XYU-3300C E-399	08/02	KYLE HEGGSTROM	19	QUINCY ICP/0700	QUINCY ICP/0700
S/T OES-2800-A E-407	08/05	MATTEW BARNES	22	QUINCY ICP/0700	QUINCY ICP/0700
**ES3 S/T-OES-6849C E-205	07/25	BRIAN HAYWARD	17	QUINCY ICP/0700	QUINCY ICP/0700
**ES3 T/F-2150-C E-286	08/01	MITCH FRANKLIN	17	QUINCY ICP/0700	QUINCY ICP/0700

6. Control Operations/Work Assignments:
 Assess and prep structures along Chandler Road and Highway 70 corridor.

7. Special Instructions:
 Fly Fire Financial Information: CA-PNF-001273, P5NGPC (0511)
 SOF2 JASON JONES WILL BE WORKING ALL EAST ZONE BRANCHES AND DIVISIONS.
 SOF2 JEFF BARNHART WILL BE WORKINNG ALL DIVS IN BRANCH XXIII.
 ** denotes 24hr resource.

8. Division/Group Communication Summary						
Function	Channel	RX Frequency N/W	RX Tone/NAC	TX Frequency N/W	TX Tone/NAC	Mode
COMMAND	3	170.4250	T3 131.8	168.0750	T3 131.8	A
TACTICAL	12	165.3625 N	T3 131.8	165.3625 N	T3 131.8	A
AIR TO GROUND	14	169.1000 N	000.0	169.1000 N	000.0	A
AIR GUARD	16	168.6250 N	000.0	168.6250 N	T1 110.9	A

9. Prepared By (Resource Unit Leader)	Approved By (Planning Section Chief)	Date	Time
JEFF FERGUSON	W.H.	07/25/2021	2048

Division/Group Assignment List (ICS 204 WF)

Controlled Unclassified Information//Basic

1. Incident Name:			3.			
DIXIE FIRE EAST ZONE			Branch:	Division/Group		
2. Operational Period: DAY / NIGHT			XXV	W		
Date/Time From:	Date/Time To:					
07/26/2021 0700 MON	07/27/2021 0700 TUE					
4. Operations Personnel						
OPERATIONS CHIEF	PAT RUSSELL	BRANCH DIRECTOR	JOSH EICHAMER			
SAFETY	FREDDIE ESPINOZA PAUL LEUSCH	DIVISION/GROUP SUPERVISOR	FRED BURGER DANIEL MICHAEL (T)			
5. Resources Assigned this Period						
Strike Team / Task Force / Resource Designator	LWD	Leader	Number Persons	Drop Off PT./Time	Pick Up PT./Time	
HC2 PVT-MOUNTAINEER CONTRACTING C-20035	08/03	RICK RUSH	20	QUINCY ICP/0700	QUINCY ICP/1900	
**ES3 S/T-XSK - 3201 E-474		CORY BURNS	17	QUINCY ICP/0700	QUINCY ICP/0700	
**EQD T/F-XSI-3175 E-406	08/03	JOHN EVANS	16	QUINCY ICP/0700	QUINCY ICP/0700	
**DOZ2 DOZER - T2 - MCGOWAN FIRE COMPANY E-37				QUINCY ICP/0700	QUINCY ICP/0700	
**DOZ2 PVT-T & S E-42	07/28	BRANDON FOOTE		QUINCY ICP/0700	QUINCY ICP/0700	
**DOZ2 PVT-PRO-DUMP E-294	08/01	NORTON TRACY	2	QUINCY ICP/0700	QUINCY ICP/0700	
DOZ2 PVT - STONY CREEK GEN ENG E-20022	08/01	LUKE ANDREWS	2	QUINCY ICP/0700	QUINCY ICP/1900	
DOZ1 PVT-DARRAH LOGGING E-20023	08/01	KIETH DARRHA	1	QUINCY ICP/0700	QUINCY ICP/1900	
DOZ2 PVT E-20027	08/01	ANTHONY CATTANEO		QUINCY ICP/0700	QUINCY ICP/1900	
DOZ2 DOZ-DARRAH LOGGING E-20029	08/02	JASON BREHM	2	QUINCY ICP/0700	QUINCY ICP/1900	
DOZ2 PVT-SPRATT EXCAVATING E-20030	08/01	ERIC SPRATT	2	QUINCY ICP/0700	QUINCY ICP/1900	
**DOZ1 PVT E-20033	08/01	PATRICK OILAR	2	QUINCY ICP/0700	QUINCY ICP/0700	
DOZ2 PVT-DARRAH LOGGING E-20072	08/03	KEITH DARRAH	2	QUINCY ICP/0700	QUINCY ICP/1900	
WTS3 WOOD'S FIRE & EMERGENCY SERVICE E-20015				QUINCY ICP/0700	QUINCY ICP/1900	
**WTT1 PVT-CONVERSE E-303	08/01	TYLER ARMSTRONG	2	QUINCY ICP/0700	QUINCY ICP/0700	
WTT1 PVT-CONVERSE E-304	08/01	STEVE BOONE	1	QUINCY ICP/0700	QUINCY ICP/1900	
TFLD ANNA WRIGHT O-20438			1	QUINCY ICP/0700	QUINCY ICP/1900	
EQB RICHARD LEE FIELDS O-20258			1	QUINCY ICP/0700	QUINCY ICP/1900	
MOD WEST MOUNTAIN TIMBER O-309	07/30			QUINCY ICP/0700	QUINCY ICP/1900	
MT. MEDICS #1 (DAY)				QUINCY ICP/0700	QUINCY ICP/1900	
6. Division/Group Communication Summary						
Function	Channel	RX Frequency N/W	RX Tone/NAC	TX Frequency N/W	TX Tone/NAC	Mode
COMMAND	3	170.4250	T3 131.8	168.0750	T3 131.8	A
TACTICAL	10	166.7750 N	T3 131.8	166.7750 N	T3 131.8	A
AIR TO GROUND	14	169.1000 N	000.0	169.1000 N	000.0	A
AIR GUARD	16	168.6250 N	000.0	168.6250 N	T1 110.9	A
7. Prepared By (Resource Unit Leader)			Approved By (Planning Section Chief)		Date	Time
JEFF FERGUSON			<i>W.H.</i>		07/25/2021	1003

Division/Group Assignment List (ICS 204 WF)
Controlled Unclassified Information//Basic

1. Incident Name:		3.	
DIXIE FIRE EAST ZONE		Branch:	Division/Group
2. Operational Period: DAY / NIGHT		XXV	W
Date/Time From: 07/26/2021 0700 MON	Date/Time To: 07/27/2021 0700 TUE		

4. Operations Personnel			
OPERATIONS CHIEF	PAT RUSSELL	BRANCH DIRECTOR	JOSH EICHAMER
SAFETY	FREDDIE ESPINOZA PAUL LEUSCH	DIVISION/GROUP SUPERVISOR	FRED BURGER DANIEL MICHAEL (T)

6. Control Operations/Work Assignments:
Provide protection for human values and infrastructure along Hwy 162 between Silver Lake and Bucks Lake. Confine the fire north of Hwy 162 between Silver Lake and Snake Lake. Coordinate with structure group(s). Assist with structure and contingency line prep around values at risk in the Meadow Valley area.

7. Special Instructions:
SOF2 JASON JONES WILL BE WORKING ALL EAST ZONE BRANCHES AND DIVISIONS.
SOF2 JAMES FARMER WILL BE WORKING IN ALL DIVISIONS IN BRANCH XXV.
** denotes 24hr resource.

8. Division/Group Communication Summary						
Function	Channel	RX Frequency N/W	RX Tone/NAC	TX Frequency N/W	TX Tone/NAC	Mode
COMMAND	3	170.4250	T3 131.8	168.0750	T3 131.8	A
TACTICAL	10	166.7750 N	T3 131.8	166.7750 N	T3 131.8	A
AIR TO GROUND	14	169.1000 N	000.0	169.1000 N	000.0	A
AIR GUARD	16	168.6250 N	000.0	168.6250 N	T1 110.9	A
9. Prepared By (Resource Unit Leader)		Approved By (Planning Section Chief)		Date	Time	
JEFF FERGUSON		W.H.		07/25/2021	1003	

Division/Group Assignment List (ICS 204 WF)

Controlled Unclassified Information//Basic

1. Incident Name:		3.	
DIXIE FIRE EAST ZONE		Branch:	Division/Group
2. Operational Period: DAY / NIGHT		XXV	X
Date/Time From: 07/26/2021 0700	MON	Date/Time To: 07/27/2021 0700	TUE

4. Operations Personnel			
OPERATIONS CHIEF	PAT RUSSELL	BRANCH DIRECTOR	JOSH EICHAMER
SAFETY	FREDDIE ESPINOZA PAUL LEUSCH	DIVISION/GROUP SUPERVISOR	R. WINKLER B. MCCOLLAN (T)

5. Resources Assigned this Period

Strike Team / Task Force / Resource Designator	LWD	Leader	Number Persons	Drop Off PT./Time	Pick Up PT./Time
HC1 ENF-ELDORADO IHC C-20000	07/31	BENJAMIN J STRAHAN	21	QUINCY ICP/0700	QUINCY ICP/1900
HC1 ANF-VALYERMO-IHC C-20018	08/02	MATT RAMSTEAD	19	QUINCY ICP/0700	QUINCY ICP/1900
HC2I SYC-GOLDEN EAGLES C-20007	08/02	BRANDON PATTERSON	20	QUINCY ICP/0700	QUINCY ICP/1900
HC2I SHF-TRINITY-IHC C-20017	07/26	TRISTEN DIAS	20	QUINCY ICP/0700	QUINCY ICP/1900
HC2I NOD-DIAMOND MOUNTAIN IHC C-20038		DANIEL DOBYNS	20	QUINCY ICP/0700	QUINCY ICP/1900
**ES1 S/T-XSD-6841A E-427		THOMAS CHARPENTIER		QUINCY ICP/0700	QUINCY ICP/1900
**ES6 S/T-XAL-2002F E-403	08/03	RYAN HAMRE	17	QUINCY ICP/0700	QUINCY ICP/1900
T/F-XSC-2322 E-408	8/4	PHILIP YANNONI	20	QUINCY ICP/0700	QUINCY ICP/1900
T/F DIXIE 1				QUINCY ICP/0700	QUINCY ICP/1900
DOZ2 PVT E-43	08/04		2	QUINCY ICP/0700	QUINCY ICP/1900
MTS2 PVT-WILLMORE AG SERVICES E-50				QUINCY ICP/0700	QUINCY ICP/1900
DOZ2 PVT-NORTHWESTERN FIRE E-305	08/01	MIKE SALTERS	2	QUINCY ICP/0700	QUINCY ICP/1900
DOZ2 PVT-NORTHWESTERN FIRE E-306	08/01	ALEX REHWALG	2	QUINCY ICP/0700	QUINCY ICP/1900
DOZ2 PVT-NORTHWESTERN FIRE E-307	08/01	CATE COLBY	3	QUINCY ICP/0700	QUINCY ICP/1900
DOZ2 PVT E-268				QUINCY ICP/0700	QUINCY ICP/1900
HEQB O-20257	08/07	DAVID E CRAIN	1	QUINCY ICP/0700	QUINCY ICP/1900
MTS2 HURLIMANN FRANK A E-20223				QUINCY ICP/0700	QUINCY ICP/1900

i. Control Operations/Work Assignments:

Construct direct and indirect control line as needed to confine the fire between Silver Lake and Buck lake. Be mindful of wildemess tactics within the Bucks Lake Wilderness. Assist with structure and contingency line prep around values at risk in the Buck Lake area.

3. Division/Group Communication Summary

Function	Channel	RX Frequency N/W	RX Tone/NAC	TX Frequency N/W	TX Tone/NAC	Mode
COMMAND	3	170.4250	T3 131.8	168.0750	T3 131.8	A
TACTICAL	8	168.6000 N	T3 131.8	168.6000 N	T3 131.8	A
AIR TO GROUND	14	169.1000 N	000.0	169.1000 N	000.0	A
AIR GUARD	16	168.6250 N	000.0	168.6250 N	000.0	A

l. Prepared By (Resource Unit Leader)	Approved By (Planning Section Chief)	Date	Time
JEFF FERGUSON	W.H.	07/25/2021	1003

Division/Group Assignment List (ICS 204 WF)
Controlled Unclassified Information//Basic

1. Incident Name:		3.	
DIXIE FIRE EAST ZONE		Branch:	Division/Group
2. Operational Period: DAY / NIGHT		XXV	X
Date/Time From: 07/26/2021 0700 MON	Date/Time To: 07/27/2021 0700 TUE		

4. Operations Personnel			
OPERATIONS CHIEF	PAT RUSSELL	BRANCH DIRECTOR	JOSH EICHAMER
SAFETY	FREDDIE ESPINOZA PAUL LEUSCH	DIVISION/GROUP SUPERVISOR	R. WINKLER B. MCELLAN (T)

7. Special Instructions:

SOF2 JASON JONES WILL BE WORKING ALL EAST ZONE BRANCHES AND DIVISIONS.
SOFR JAMES FARMER WILL BE WORKING IN ALL DIVISIONS IN BRANCH XXV.
** denotes 24hr resource.

8. Division/Group Communication Summary						
Function	Channel	RX Frequency N/W	RX Tone/NAC	TX Frequency N/W	TX Tone/NAC	Mode
COMMAND	3	170.4250	T3 131.8	168.0750	T3 131.8	A
TACTICAL	8	168.6000 N	T3 131.8	168.6000 N	T3 131.8	A
AIR TO GROUND	14	169.1000 N	000.0	169.1000 N	000.0	A
AIR GUARD	16	168.6250 N	000.0	168.6250 N	000.0	A
9. Prepared By (Resource Unit Leader)		Approved By (Planning Section Chief)		Date	Time	
JEFF FERGUSON		W.H.		07/25/2021	1003	

Division/Group Assignment List (ICS 204 WF)

Controlled Unclassified Information//Basic

1. Incident Name:			3.			
DIXIE FIRE EAST ZONE			Branch:		Division/Group	
2. Operational Period: DAY / NIGHT			XXV		Z	
Date/Time From:	Date/Time To:					
07/26/2021 0700 MON	07/27/2021 0700 TUE					
4. Operations Personnel						
OPERATIONS CHIEF		PAT RUSSELL		BRANCH DIRECTOR		
				JOSH EICHAMER		
SAFETY		FREDDIE ESPINOZA PAUL LEUSCH		DIVISION/GROUP SUPERVISOR		
				G. NAWROT		
5. Resources Assigned this Period						
Strike Team / Task Force / Resource Designator	LWD	Leader	Number Persons	Drop Off PT./Time	Pick Up PT./Time	
T/F DIXIE 3 E-9012		SCHIELE THOMAS		QUINCY ICP/0700	QUINCY ICP/1900	
ENG3 PNF-325 E-23	07/27	CLAYTON JARAND BECK	5	QUINCY ICP/0700	QUINCY ICP/1900	
ENG3 PVT-FIRE TRAX-357 E-20059	08/03	NILKLAUS RETO	3	QUINCY ICP/0700	QUINCY ICP/1900	
ENG6 PVT-LINE SOLUTIONS E-20052	07/28	STEVEN BROUILLETTE	3	QUINCY ICP/0700	QUINCY ICP/1900	
DOZ2 PVT-NORTHSTATE E-20068	08/04	GROEGE POE	2	QUINCY ICP/0700	QUINCY ICP/1900	
DOZ2 PVT-DARRAH LOGGING E-20106	08/04	BODIE KINDLEY	2	QUINCY ICP/0700	QUINCY ICP/1900	
FMOD NORTH ZONE FALLERS O-20092				QUINCY ICP/0700	QUINCY ICP/1900	
FMOD PVT-TREE WORX O-437	08/02		2	QUINCY ICP/0700	QUINCY ICP/1900	
6. Control Operations/Work Assignments:						
Confine fire to primary control line. Patrol and mop-up as required to meet containment needs. Assist with contingency control line construction to protect values at risk in the Bucks Lake area. Mop-up to the degree necessary to make fire escape improbable.						
7. Special Instructions:						
SOF2 JASON JONES WILL BE WORKING ALL EAST ZONE BRANCHES AND DIVISIONS. SOFR JAMES FARMER WILL BE WORKING IN ALL DIVISIONS IN BRANCH XXV. ** denotes 24hr resource.						
8. Division/Group Communication Summary						
Function	Channel	RX Frequency N/W	RX Tone/NAC	TX Frequency N/W	TX Tone/NAC	Mode
COMMAND	3	170.4250	T3 131.8	168.0750	T3 131.8	A
TACTICAL	11	168.2500 N	T3 131.8	168.2500 N	T3 131.8	A
AIR TO GROUND	14	169.1000 N	000.0	169.1000 N	000.0	A
AIR GUARD	16	168.6250 N	000.0	168.6250 N	T1 110.9	A
9. Prepared By (Resource Unit Leader)		Approved By (Planning Section Chief)		Date	Time	
JEFF FERGUSON		<i>W.H.</i>		07/25/2021	1003	

Division/Group Assignment List (ICS 204 WF)
Controlled Unclassified Information//Basic

1. Incident Name:		3.	
DIXIE FIRE EAST ZONE		Branch:	Division/Group
2. Operational Period: DAY / NIGHT		XXV	MEADOW VALLEY
Date/Time From: 07/26/2021 0700 MON	Date/Time To: 07/27/2021 0700 TUE		

4. Operations Personnel			
OPERATIONS CHIEF	PAT RUSSELL	BRANCH DIRECTOR	JOSH EICHAMER
SAFETY	FREDDIE ESPINOZA PAUL LEUSCH	DIVISION/GROUP SUPERVISOR	M. BARNES A. EDWARDS

5. Resources Assigned this Period					
Strike Team / Task Force / Resource Designator	LWD	Leader	Number Persons	Drop Off PT./Time	Pick Up PT./Time
**ES3 S/T-XCO-3025-C E-400	08/02	ARTURO MINUTTI	17	QUINCY ICP/0700	QUINCY ICP/0700
**ES3 S/T-2395-C E-401				QUINCY ICP/0700	QUINCY ICP/0700

6. Control Operations/Work Assignments:
 Develop structure defense plans for the community of Meadow Valley and surrounding community along Hwy 162 corridor to have a well-defined executable plan in the event point protection is necessary.
 Maintain a state of readiness to be able to flex resources to another geographic area of the fire to meet incident needs.

7. Special Instructions:
 SOF2 JASON JONES WILL BE WORKING ALL EAST ZONE BRANCHES AND DIVISIONS.
 SOFR JAMES FARMER WILL BE WORKING IN ALL DIVISIONS IN BRANCH XXV.
 ** denotes 24hr resource.

8. Division/Group Communication Summary						
Function	Channel	RX Frequency N/W	RX Tone/NAC	TX Frequency N/W	TX Tone/NAC	Mode
COMMAND	3	170.4250	T3 131.8	168.0750	T3 131.8	A
TACTICAL	12	165.3625 N	T3 131.8	165.3625 N	T3 131.8	A
AIR TO GROUND	14	169.1000 N	000.0	169.1000 N	000.0	A
AIR GUARD	16	168.6250 N	000.0	168.6250 N	T1 110.9	A

9. Prepared By (Resource Unit Leader)	Approved By (Planning Section Chief)	Date	Time
JEFF FERGUSON	<i>W.H.</i>	07/25/2021	1003

Division/Group Assignment List (ICS 204 WF)

Controlled Unclassified Information//Basic

1. Incident Name:		3.	
DIXIE FIRE EAST ZONE		Branch:	Division/Group
2. Operational Period: DAY / NIGHT		NIGHT XX	N/O/Q
Date/Time From: 07/26/2021 0700 MON	Date/Time To: 07/27/2021 0700 TUE		

4. Operations Personnel			
NIGHT OPS CHIEF	ROB LAENG	BRANCH DIRECTOR	JONATHAN AMBROSE BOB THORPE
SAFETY	FREDDIE ESPINOZA PAUL LEUSCH	DIVISION/GROUP SUPERVISOR	J. FRENCH

5. Resources Assigned this Period

Strike Team / Task Force / Resource Designator	LWD	Leader	Number Persons	Drop Off PT./Time	Pick Up PT./Time
HC2 PVT-DIAMOND FIRE C-20037		JOSIAH KELLY	19	QUINCY ICP/1900	QUINCY ICP/0700
HC2 PVT-BIRRUETA REFORESTATION C-20026	08/05	TONY BIRRUETA	30	QUINCY ICP/1900	QUINCY ICP/0700
**ES3 S/T OES 6840C E-205 → OFF SHIFT	07/25	BRIAN HAYWARD	17	QUINCY ICP/1900	QUINCY ICP/0700
**ES3 S/T LFD 1880 C E-208 → OFF SHIFT	07/30	TIMOTHY F RAMIREZ	22	QUINCY ICP/1900	QUINCY ICP/0700
**ES3 S/T XSD 6410C E-429 → OFF SHIFT	08/02	BRET DAVIDSON	22	QUINCY ICP/1900	QUINCY ICP/0700
S/T XIM 6110-A E-431				QUINCY ICP/1900	QUINCY ICP/0700
**ES6 S/T OES 2860 F E-287 → OFF SHIFT	08/01	PABLO SIGUENZA	19	QUINCY ICP/1900	QUINCY ICP/0700
**ES3 S/T-XMR-2140C E-20119	08/08	JEFF WHITTET	21	QUINCY ICP/1900	QUINCY ICP/0700
ENG3 AZ-FLG-E1153 E-20100				QUINCY ICP/1900	QUINCY ICP/0700
ENG5 PVT-FORREST FIRE E-20189				QUINCY ICP/1900	QUINCY ICP/0700
ENG6 LNP 76 E-20182	08/06	JASON TUCKER	6	QUINCY ICP/1900	QUINCY ICP/0700
**WTT1 PVT-CONVERSE E-302	08/01	HARRISON GARR	1	QUINCY ICP/1900	QUINCY ICP/0700
**WTT1 WATER TENDER - T2 - VEHICLE MATRIX E-505				QUINCY ICP/1900	QUINCY ICP/0700
**WTT1 WATER TENDER - T1 - GARY FORD & DAUGHTERS E-506				QUINCY ICP/1900	QUINCY ICP/0700
**WTT1 OPH-42 E-20111			2	QUINCY ICP/1900	QUINCY ICP/0700

6. Control Operations/Work Assignments:

Continue firing operations as conditions present. Secure previously burned control lines to prevent fire spread.

7. Special Instructions:

SOFR JOHN ALEXIOU WORKING ALL NIGHT SHIFT EAST ZONE BRANCHES AND DIVISIONS.
SOFR (T) ROBERT ATLAS WORKING ALL NIGHT SHIFT EAST ZONE BRANCHES AND DIVISIONS.

8. Division/Group Communication Summary

Función	Channel	RX Frequency N/W	RX Tone/NAC	TX Frequency N/W	TX Tone/NAC	Mode
COMMAND	3	170.4250	T3 131.8	168.0750	T3 131.8	A
TACTICAL	7	168.2000 N	T3 131.8	168.2000 N	T3 131.8	A
AIR TO GROUND	14	169.1000 N	000.0	169.1000 N	000.0	A
AIR GUARD	16	168.6250 N	000.0	168.6250 N	T1 110.9	A


9. Prepared By (Resource Unit Leader)	Approved By (Planning Section Chief)	Date	Time
JEFF FERGUSON	W.H.	07/25/2021	2023

Division/Group Assignment List (ICS 204 WF)
Controlled Unclassified Information//Basic

1. Incident Name:		3.	
DIXIE FIRE EAST ZONE		Branch:	Division/Group
2. Operational Period: DAY / NIGHT		NIGHT XX	N/O/Q
Date/Time From: 07/26/2021 0700 MON	Date/Time To: 07/27/2021 0700 TUE		

4. Operations Personnel			
NIGHT OPS CHIEF	ROB LAENG	BRANCH DIRECTOR	JONATHAN AMBROSE BOB THORPE
SAFETY	FREDDIE ESPINOZA PAUL LEUSCH	DIVISION/GROUP SUPERVISOR	J. FRENCH

7. Special Instructions:
 ** denotes 24hr resource.

8. Division/Group Communication Summary						
Function	Channel	RX Frequency N/W	RX Tone/NAC	TX Frequency N/W	TX Tone/NAC	Mode
COMMAND	3	170.4250	T3 131.8	168.0750	T3 131.8	A
TACTICAL	7	168.2000 N	T3 131.8	168.2000 N	T3 131.8	A
AIR TO GROUND	14	169.1000 N	000.0	169.1000 N	000.0	A
AIR GUARD	16	168.6250 N	000.0	168.6250 N	T1 110.9	A
9. Prepared By (Resource Unit Leader)		Approved By (Planning Section Chief)		Date	Time	
JEFF FERGUSON				07/25/2021	2023	

Division/Group Assignment List (ICS 204 WF)

Controlled Unclassified Information//Basic

1. Incident Name:		3.	
DIXIE FIRE EAST ZONE		Branch:	Division/Group
2. Operational Period: DAY / NIGHT		NIGHT XX	WIXIZ
Date/Time From: 07/26/2021 0700	Date/Time To: 07/27/2021 0700		

4. Operations Personnel			
NIGHT OPS CHIEF	ROB LAENG	BRANCH DIRECTOR	JONATHAN AMBROSE BOB THORPE
SAFETY	FREDDIE ESPINOZA PAUL LEUSCH	DIVISION/GROUP SUPERVISOR	KORY BOWSER A. CREMERS (T)

5. Resources Assigned this Period						
Strike Team / Task Force / Resource Designator	LWD	Leader	Number Persons	Drop Off PT./Time	Pick Up PT./Time	
HC2I GID-SAFFORD C-20031	08/07	FERNANDO A QUIROGA	22	QUINCY ICP/1900	QUINCY ICP/0700	
HC2 PVT-CABRERA CONTRACTING C-20036		BENITO CABRERA	20	QUINCY ICP/1900	QUINCY ICP/0700	
**ES3 S/T-XSK-3201 E-474 OFF SHIFT		CORY BURNS	17	QUINCY ICP/1900	QUINCY ICP/0700	
**ES3 XCA-4051C E-31 OFF SHIFT	07/27	STEVE KOVACS	19	QUINCY ICP/1900	QUINCY ICP/0700	
**ES1 S/T-XSD-6841A E-427 OFF SHIFT		THOMAS CHARPENTIER		QUINCY ICP/1900	QUINCY ICP/0700	
**ES6 S/T-XAL-2002F E-403 OFF SHIFT	08/03	RYAN HAMRE	17	QUINCY ICP/1900	QUINCY ICP/0700	
**EQD T/F-XSI-3175 E-406 OFF SHIFT	08/03	JOHN EVANS	16	QUINCY ICP/1900	QUINCY ICP/0700	
**EQD T/F-XSC-2322 E-408 OFF SHIFT		PHILIP ANTHONY YANNONI		QUINCY ICP/1900	QUINCY ICP/0700	
ENG3 PVT-AMERICAN WILDFIRE E-20184	07/27			QUINCY ICP/1900	QUINCY ICP/0700	
ENG3 AZ-TNF1237 E-20185	08/05			QUINCY ICP/1900	QUINCY ICP/0700	
**DOZ1 PVT E-20033	08/01	PATRICK OILAR	2	QUINCY ICP/1900	QUINCY ICP/0700	
**DOZ2 MCGOWAN E-37				QUINCY ICP/1900	QUINCY ICP/0700	
**DOZ2 PVT-T & S E-42	07/28	**BRANDON FOOTE		QUINCY ICP/1900	QUINCY ICP/0700	
**DOZ2 PVT-PRO-DUMP E-294	08/01	NORTON TRACY	2	QUINCY ICP/1900	QUINCY ICP/0700	
**WTT1 PVT-CONVERSE E-303	08/01	TYLER ARMSTRONG	2	QUINCY ICP/1900	QUINCY ICP/0700	
**WTT1 PVT-WILLMORE E-50				QUINCY ICP/1900	QUINCY ICP/0700	

6. Control Operations/Work Assignments:
 Continue firing operations as conditions present. Secure previously burned control lines to prevent fire spread.

7. Special Instructions:

8. Division/Group Communication Summary						
Function	Channel	RX Frequency N/W	RX Tone/NAC	TX Frequency N/W	TX Tone/NAC	Mode
COMMAND	3	170.4250	T3 131.8	168.0750	T3 131.8	A
TACTICAL	11	168.2500 N	T3 131.8	168.2500 N	T3 131.8	A
AIR TO GROUND	14	169.1000 N	000.0	169.1000 N	000.0	A
AIR GUARD	16	168.6250 N	000.0	168.6250 N	T1 110.9	A

9. Prepared By (Resource Unit Leader)	Approved By (Planning Section Chief)	Date	Time
JEFF FERGUSON	W.H.	07/25/2021	2021


Division/Group Assignment List (ICS 204 WF)
 Controlled Unclassified Information//Basic

1. Incident Name:		3.	
DIXIE FIRE EAST ZONE		Branch:	Division/Group
2. Operational Period: DAY / NIGHT		NIGHT XX	WIX/Z
Date/Time From: 07/26/2021 0700 MON	Date/Time To: 07/27/2021 0700 TUE		

4. Operations Personnel			
NIGHT OPS CHIEF	ROB LAENG	BRANCH DIRECTOR	JONATHAN AMBROSE BOB THORPE
SAFETY	FREDDIE ESPINOZA PAUL LEUSCH	DIVISION/GROUP SUPERVISOR	KORY BOWSER A. CREMERS (T)

7. Special Instructions:

SOFR JOHN ALEXIOU WORKING ALL NIGHT SHIFT EAST ZONE BRANCHES AND DIVISIONS.
 SOFR (T) ROBERT ATLAS WORKING ALL NIGHT SHIFT EAST ZONE BRANCHES AND DIVISIONS.
 ** denotes 24hr resource.

8. Division/Group Communication Summary						
Function	Channel	RX Frequency N/W	RX Tone/NAC	TX Frequency N/W	TX Tone/NAC	Mode
COMMAND	3	170.4250	T3 131.8	168.0750	T3 131.8	A
TACTICAL	11	168.2500 N	T3 131.8	168.2500 N	T3 131.8	A
AIR TO GROUND	14	169.1000 N	000.0	169.1000 N	000.0	A
AIR GUARD	16	168.6250 N	000.0	168.6250 N	T1 110.9	A
9. Prepared By (Resource Unit Leader)		Approved By (Planning Section Chief)		Date	Time	
JEFF FERGUSON				07/25/2021	2021	

Division/Group Assignment List (ICS 204 WF)
Controlled Unclassified Information//Basic

1. Incident Name:			3.			
DIXIE FIRE EAST ZONE			Branch:		Division/Group	
2. Operational Period: DAY / NIGHT			NIGHT XXIII		R/U/V	
Date/Time From: 07/26/2021 0700	MON	Date/Time To: 07/27/2021 0700				TUE
4. Operations Personnel						
NIGHT OPS CHIEF		ROB LAENG		BRANCH DIRECTOR DON FERGULIA		
SAFETY		FREDDIE ESPINOZA PAUL LEUSCH		DIVISION/GROUP SUPERVISOR WILLIE ALMOND		
5. Resources Assigned this Period						
Strike Team / Task Force / Resource Designator	LWD	Leader	Number Persons	Drop Off PT./Time	Pick Up PT./Time	
HC2I CNF-LAGUNA IHC C-20033	08/06	TIMOTHY KRALING	19	QUINCY ICP/1900	QUINCY ICP/0700	
HC2I NPS-LOS DIABLOS-1 C-20030	08/07	DERRICK NAHILL	22	QUINCY ICP/1900	QUINCY ICP/0700	
HC2 PVT-FRANCO C-20067	08/07	FRANCO FLORENCIO	20	QUINCY ICP/1900	QUINCY ICP/0700	
ES3 S/T-LPF-1651 (FLY) E-1		MARK ALVARADO	27	QUINCY ICP/1900	QUINCY ICP/0700	
ENG3 SHF-322 E-20180	08/06	BOB TONEY	9	QUINCY ICP/1900	QUINCY ICP/0700	
ENG3 SHF-334 E-20181		JOSH WRIGHT	5	QUINCY ICP/1900	QUINCY ICP/0700	
ENG3 MNF-342 E-20186	08/05	DAVID PURCELL	5	QUINCY ICP/1900	QUINCY ICP/0700	
**DOZ2 PVT-LAND & TIMBER E-20065	08/02	MAURICE RHOADES	1	QUINCY ICP/1900	QUINCY ICP/0700	
**DOZ2 PVT-LAND & TIMBER E-20066	08/03	MAURICE RHOADES	2	QUINCY ICP/1900	QUINCY ICP/0700	
**DOZ2 PNF-3 E-20118	08/05	ANDREW SHEPHERD	2	QUINCY ICP/1900	QUINCY ICP/0700	
COUNTRY MEDICS #1 (NIGHTS)				QUINCY ICP/1900	QUINCY ICP/0700	
6. Control Operations/Work Assignments:						
Continue firing operations as conditions present. Secure previously burned control lines to prevent fire spread.						
7. Special Instructions:						
SOFR JOHN ALEXIOU WORKING ALL NIGHT SHIFT EAST ZONE BRANCHES AND DIVISIONS. SOFR (T) ROBERT ATLAS WORKING ALL NIGHT SHIFT EAST ZONE BRANCHES AND DIVISIONS. ** denotes 24hr resource.						
8. Division/Group Communication Summary						
Function	Channel	RX Frequency N/W	RX Tone/NAC	TX Frequency N/W	TX Tone/NAC	Mode
COMMAND	3	170.4250	T3 131.8	168.0750	T3 131.8	A
TACTICAL	9	166.7250 N	T3 131.8	166.7250 N	T3 131.8	A
AIR TO GROUND	14	169.1000 N	000.0	169.1000 N	000.0	A
AIR GUARD	16	168.6250 N	000.0	168.6250 N	T1 110.9	A
9. Prepared By (Resource Unit Leader)		Approved By (Planning Section Chief)		Date	Time	
JEFF FERGUSON		W.H.		07/25/2021	2023	

AIR OPERATIONS SUMMARY ICS-220

Time Prepared				Date Prepared				Prepared By							
1800				Sunday, July 25, 2021				Matt Hill and Terry Harris							
Shutdown				Operational Period - Date				Operational Period - Time							
2057				Monday, July 26, 2021				0700-0700							
Oroville Helibase Latitude 39° 29.30 Longitude 121° 37.06				Request # A-290 Radius: Polygon NM Altitude: 13000' Centerpoint: Lat Long				Rescue Ship Information Day Night Name 480DF G822 Phone (707) 217-6779 S70i UH60 Make/Model Location Oroville Request Procedure for These Aircraft: Incident Communications See Medical Plan For Additional Info							
Quincy Helibase Latitude 39° 56.63' Longitude 120° 56.72'				NOTAMS: 1/4571 Frequency 125.1750 http://tfr.faa.gov/tfr2/list.html											
Nervino Helibase Latitude 39° 49.10 Longitude 120° 21.00				WEST ZONE-(WEST COMMUNICATIONS)											
FAA #	Type	Make/Model	Helibase	Start	End	Tone	AM / FM	FAA #	Type	Make/Model	Helibase	Start	End	Tone	AM / FM
WEST AIR TACTICS		165.9875		165.9875			FM	EAST AIR TACTICS		167.0625		167.0625			FM
AIR / AIR TFR		125.1750		125.1750			AM	AIR / AIR TFR		125.1750		125.1750			AM
WEST FIX WING BRIEFING		119.0750		119.0750			AM	EAST FIX WING BRIEFING		134.0250		134.0250			AM
WEST COMMAND		170.4500		168.1000		T2-123.0	FM	EAST COMMAND		170.4250		168.0750		T3-131.8	FM
WEST ROTOR VICTOR		128.0250		128.0250			AM	EAST ROTOR VICTOR		132.2750		132.2750			AM
WEST ROTOR BRIEFING		123.7250		123.7250			AM	EAST ROTOR BRIEFING		126.6750		126.6750			AM
WEST A/G - Command		166.6000		166.6000			FM	EAST A/G - Command		168.3375		168.3375			FM
WEST A/G - Tactical		159.3450		159.3450		T16-192.8	FM	EAST A/G - Tactical		169.1000		169.1000			FM
DECK		163.1000		163.1000			FM	DECK		163.1000		163.1000			FM
CALCORD - MEDICAL		156.0750		156.0750		156.7 (6)	FM	CALCORD - MEDICAL		156.0750		156.7 (6)		156.7 (6)	FM
AIRGUARD - Emergency Only		168.6250		168.6250		110.9 (1)	FM	AIRGUARD - Emergency Only		168.6250		168.6250		110.9 (1)	FM
West Zone Helibases															
FAA #	Type	Make/Model	Helibase	Start	End	Tone	AM / FM	FAA #	Type	Make/Model	Helibase	Start	End	Tone	AM / FM
9AB	I	UH60L	Oroville	0800	0800		FM	2WM	I	KMAX	Quincy	0800	0800		FM
480DF	I	S70i	Oroville	0800	0800		AM	73U	I	S61	Quincy	0800	0800		AM
1CH	I	CH47	Oroville	0800	0800		AM	2PJ	I	UH60	Quincy	0800	0800		AM
2HT	I	CH54	Oroville	0800	0800		AM	3AC	I	S64F	Nervino	0800	0800		AM
5CK	I	UH60L	Oroville	0800	0800		FM	3BH	I	UH60	Nervino	0800	0800		FM
37S	I	CH54	Oroville	0800	0800		FM	9RH	I	KMAX	Nervino	0800	0800		FM
5CH	I	BY234	Oroville	0800	0800		FM	3FH	I	UH60	Nervino	0800	0800		FM
0FG	II	UH1H	Oroville	0800	0800		FM	532	II	205++	Nervino	0800	0800		FM
22Z	II	212	Oroville	0800	0800		FM	2BT (510)	II	212HP	Quincy	0800	0800		FM
2AH	II	212	Oroville	0800	0800		FM	0PF (512)	II	212HP	Quincy	0800	0800		FM
0BR	III	206L4	Oroville	0800	0800		FM	2HQ (502)	II	205++	Nervino	0800	0800		FM
5AS	III	407	Oroville	0800	0800		FM	7XL	III	AS350B3	Stead	0800	0800		FM
3PD	III	AS350B3	Oroville	0800	0800		FM	4HX	III	407	Nervino	0800	0800		FM
4TV	III	AS350B2	Oroville	0800	0800		FM	509	I	209	Quincy	0800	0800		FM
50R	III	AS350B2	Oroville	0800	0800		FM	UR31	3	M600		0800	0800		FM
UR32	3	M600		0800	0800		FM								
UR41	4	M2EA		0800	0800		FM								
Guard Helicopters															
G831	I	UH60	Oroville	1100	1100		FM	G802	I	CH47	Oroville	1100	1100		FM
G832	I	UH60	Oroville	1100	1100		FM	G803	I	CH47	Oroville	1100	1100		FM
G860	I	UH60	Oroville	1100	1100		FM	G861	I	CH47	Oroville	1100	1100		FM
G822	I	UH60	Oroville	1100	1100		FM								

Joy

AIR OPERATIONS SUMMARY ICS-220											
Incident Name and Incident Number			Sunrise			Cutoff			Sunset		
EAST & WEST ZONE/ DIXIE 21-CABTU-009205			601			1957			2027		
Time Prepared			Date Prepared			Prepared By			Operational Period - Time		
1800			Sunday, July 25, 2021			Matt Hill and Terry Harris			Operational Period - Time		
Shutdown			Monday, July 26, 2021			0700-0700					
2057											
West Zone											
Position	Name	Phone	Trainee	Phone	Position	Name	Phone	Trainee	Phone		
AOBD	M. Hill	(530) 708-2707			AOBD	T. Harris	(936) 366-4239				
AOBD (D)	T. Smith	(530) 308-1970			ASGS	K. McElfish	(909) 907-2677				
ASGS	P. York	(530) 386-2147			HEBM	B. Martin (Quincy)	(530) 927-7336				
HEBM	C. Cortright	(619) 840-5328	M. Munson	(707) 228-6646	HEBM	M. McGinley (Nervino)	(661) 860-3513				
HLCO	S. Hawkins	(530) 990-5128			ATGS	B. Baker	(530) 394-8110				
HLCO	A. Lujan	(530) 925-0934			HLCO	D. Smith	(530) 307-9171	Hutchison	(530) 304-6027		
HLCO	S. Hawkins	(530) 990-5128			HLCO	L. Abell	(808) 345-6979				
HLCO	J. Zuniga	(209) 304-3464	B. Barnett	(805) 305-0211	UAS Pilot	S. Ramaekers	(208) 473-8708				
HLCO	T. Perkins	(949) 702-3868	C. Covey	(949) 431-3169							
UAS Pilot	J. Suarez	(559) 285-9128									
UAS Pilot	T. Owen	(601) 660-6316									
UAS Pilot	G. Baumgartner	(907) 370-3449									

INCIDENT RADIO COMMUNICATIONS PLAN (ICS 205)

1. Incident Name: DIXIE EAST	2. Date/Time Prepared: Date: 07/25/21 Time: 1832 hrs.	3. Operational Period: DAY/NIGHT Date From: 07/26/21 Date To: 07/27/21 Time From: 0700 Time To: 0700
---	--	---

4. Basic Radio Channel Use: CONTROLLED UNCLASSIFIED INFORMATION/BASIC										
Zone Grp.	Ch #	Function	Channel Name/Trunked Radio System Talkgroup	Assignment	RX Freq.	RX Tone/NAC	TX Freq	TX Tone/NAC	Mode (A, D, or M)	Remarks
	1	BACK UP CMD	PNF A T6	ALL DIVISIONS	171.4250	000.0	163.1625	T6 156.7	A	HOUGH -Back Up
	2	BACK UP CMD	PNF A T8	ALL DIVISIONS	171.4250	000.0	163.1625	T8 103.5	A	CLAREMONT-BACKUP
	3	COMMAND	NIFC C3	ALL DIVISIONS	170.4250	T3 131.8	168.0750	T3 131.8	A	CLAREMONT
	4	COMMAND	NIFC C46	ALL DIVISIONS	171.0875	T3 131.8	164.6000	T3 131.8	A	DYER
	5	COMMAND	NIFC C12	ALL DIVISIONS	173.0375	T3 131.8	167.3250	T3 131.8	A	KETTLE ROCK
	6	TACTICAL	NIFC T1	DIVISION U	168.0500	T3 131.8	168.0500	T3 131.8	A	
	7	TACTICAL	NIFC T2	DIVISION N	168.2000		168.2000		A	NIGHT N/O/Q
	8	TACTICAL	NIFC T3	DIVISIONS O, X	168.6000	T3 131.8	168.6000	T3 131.8	A	
	9	TACTICAL	NIFC T5	DIVISION V	166.7250	T3 131.8	166.7250	T3 131.8	A	NIGHT R/U/V
	10	TACTICAL	NIFC T6	DIVISION. W,Q	166.7750	T3 131.8	166.7750	T3 131.8	A	
	11	TACTICAL	NIFC T7	DIVISIONS Z, R	1682500	T3 131.8	168.2500	T3 131.8	A	NIGHT W/X/Z
	12	TACTICAL	NIFC T99	ALL GROUPS	165.3625	T3 131.8	165.3625	T3 131.8	A	MEADOW VALLEY, KIDDIE GROUPS
	13	A/G CMD	AG CMD E	ALL DIVISIONS	168.3375	000.0	168.3375	000.0	A	
	14	A/G TAC	AG TAC E	ALL DIVISIONS	169.1000	000.0	169.1000	000.0	A	
	15	IWI TAC	CALCORD	ALL DIVISIONS	156.0750	T6 156.7	156.0750	T6 156.7	A	
	16	EMERGENCY	GUARD	ALL DIVISIONS	168.6250		168.6250	T1 110.9	A	
	17									
	18									
	19									
	20	EMERGENCY	GUARD	ALL DIVS	168.6250	000.0	168.6250	T1 110.9	A	

5. Special Instructions: NIFC frequencies will require the user to select tone 3 in CALFIRE Statewide programmed radios.

6. Prepared by: Name: KEVIN HARPER 661-330-0209 Signature: <i>Kevin Harper</i>	LAST CLONE: 7/24/21 @ 0700 - CONTROLLED UNCLASSIFIED INFORMATION/BASIC
East Comm Unit 510-507-1107	
ICS 205	

ICS 205 - INCIDENT RADIO COMMUNICATIONS PLAN

1. Incident Name: DIXIE WEST ZONE Incident Channels		2. Date/Time Prepared Date: 07/24/2021 Time: 1930		3. Operational Period: Date From: 07/25/21 Time From: 0700		Date To: 07/26/21 Time To: 0700		
4. Communications								
Ch#	Function	Name	Assigned To	Rx Freq	Rx Tone	Tx Freq	Tx Tone	Notes
1	COMMAND	NIFC C2	ALL DIVS	170.4500		168.1000	T2 - 123.0	BALD EAGLE TONE 2
2	COMMAND	NIFC C10	ALL DIVS	170.4125		165.9625	T2 - 123.0	DYER MTN
3	COMMAND	NIFC C47	ALL DIVS	172.5500		165.3875	T2 - 123.0	COLBY MTN
4	COMMAND	NIFC C56	ALL DIVS	172.3500		163.0375	T2 123.0	BALD MTN
5	COMMAND	NIFC C57	ALL DIVS	173.7500		167.5500	T2 123.0	RED HILL
6	TACTICAL	CDF T28	DIV E / CONT	151.1825	T16 192.8	151.1825	T16 192.8	
7	TACTICAL	CDF T29	DIV A / F	151.3475	T16 192.8	151.3475	T16 192.8	
8	TACTICAL	CDF T30	DIV B/C / G	151.3925	T16 192.8	151.3925	T16 192.8	
9	TACTICAL	CDF T31	DIV I / AL GRP	159.3825	T16 192.8	159.3825	T16 192.8	
10	TACTICAL	VFIRE 24	DIV J / 89 GRP	154.2725	T6 156.7	154.2725	T6 156.7	
11	TACTICAL	VFIRE 25	DIV L	154.2875	T6 156.7	154.2875	T6 156.7	
12	TACTICAL	VFIRE 26	DIV M / FIRING	154.3025	T6 156.7	154.3025	T6 156.7	
13	A/G CMD	A/G CMD	ALL DIVS	166.6000		166.6000		A/G COMMAND
14	A/G TAC	CDF T18	ALL DIVS	159.3450	T16 192.8	159.3450	T16 192.8	A/G TACTICAL
15	MEDICAL	CALCORD	ALL DIVS	156.0750N	T6 156.7	156.0750N	T6 156.7	
16	AIRGUARD	AIRGUARD	ALL DIVS	168.6250		168.6250	T1 110.9	
17								
18								
19								
20	AIRGUARD	AIRGUARD	ALL DIVS	168.6250		168.6250	T1 110.9	
5. Special Instructions								
NIFC Frequencies will require the user to select Tone 2 in CALFIRE Statewide programmed radios. West Communications Unit is located in Chico								
Prepared by (Communications Unit Leader): Name: TOM WEBB COML				Signature: <u>KPH</u>		Date/Time: 07/24/21 1930		
ICS 205 - CONTROLLED UNCLASSIFIED INFORMATION//BASIC								

MEDICAL PLAN (206)	1. INCIDENT NAME: Dixie Fire East Zone	2. DATE PREPARED: July 25, 2021	3. TIME PREPARED: 1900	4. OPERATIONAL PERIOD 07/26/21 - 07/27/21 0700-0700
---------------------------	--	---	----------------------------------	---

5. INCIDENT MEDICAL AID STATIONS

MEDICAL AID STATIONS	LOCATION	ALS	
		YES	NO
Frontline Medical Trailer	Quincy ICP	X	

6. TRANSPORTATION

A. Ground Ambulance

NAME	LOCATION	PHONE	ALS	
			Yes	No
Mountain Medics #4	Div AA (Day)	(530) 859-8416	X	
Mountain Medics # 1	Div O	(530) 859-1701	X	
Country Medic #1	DIV AA (Night)	(623) 229-1068	X	

B. Air Ambulance

NAME	PHONE #	LOCATION / TYPE	ALS	
			Yes	No
Careflight 4 (NVG)	(800) 648-4888	Beckwourth (15 min ETA 24/7)	X	
Hoist-822 CNG (Night)	(619) 840-5328	Oroville Helibase	X	
Hoist-Washoe S.O. Raven	(775) 785-9276	Stead Airport (24 min ETA Day, Call Back Night)		X

7. HOSPITALS

NAME	ADDRESS	TRAVEL TIME		PHONE	TRAUMA		HELIPAD		BURN CENTER	
		AIR	GRND		Yes	No	YES	NO	YES	NO
PLUMAS DISTRICT HOSPITAL	1065 BUCKS LAKE RD, QUINCY 39 56.22 N, 120 57.42 W	5 Min	30 Min	(530) 283-2121		X	X			X
EASTERN PLUMAS HEALTHCARE	500 1 st AVE, PORTOLA 39 48.19 N, 120 27.45 W	12 Min	45 Min	(530) 832-6500		X	X			X
RENOWN MEDICAL CENTER	1155 MILL ST, RENO 39 31.31 N, 119 47.47 W	24 Min	1:45 Hr.	(775) 982- 4100	LVL 2		X			X
UC DAVIS	2315 STOCKTON BLVD SACRAMENTO 38 33.33 N, 121 27.32 W	30 Min	3:00 Hr.	916-734-2011	LVL 1		X		X	

8. MEDICAL EMERGENCY PROCEDURES

LINE "MEDICAL-EMERGENCY" PLAN:

- Crew Supervisor to contact Division Supervisor/Operations with:
 - Patient Complaint, Condition and Location via Tactical or Command frequency. Priority 1/Red & 2/Yellow Patients trigger Incident within Incident (IWI).
- Division Supervisor/Operation contacts Communications/Dispatch:
 - Division Supervisor or POC* will run "Medical -Emergency" on the Command frequency.
 - Division Supervisor or POC* to use "Medical Incident Report" worksheet on back of this page or back of IRPG.
 - Communication contacts Medical Unit Leader on the Command frequency or cell phone (562) 252-2168 (Medical Emergencies Only).

POC* (Point of Contact) and/or Operations

LINE "NON-EMERGENCY INCIDENT" PLAN:

- Crew Supervisor to contact Division Supervisor with:
 - Patient Complaint, Condition and Location via Tactical or Command frequency. **Priority 3/Green, (Minor) Patients do not** trigger Incident within Incident (IWI).
- Division Supervisor to contact Communications/dispatch:
 - Division Supervisor or POC* will run "Non-Emergency Incident" on the Command frequency.
 - Division Supervisor or POC* will use "Medical Incident Report" worksheet on the back of this page or back of IRPG.
 - Communications contacts Medical Unit Leader on the Command frequency or cell phone (562) 252-2168 (For medical related incidents only).

IN-CAMP - 24 HOUR MEDICAL

- Contact 911 and Medical Unit (562) 252-2168 with:
 - Patient Complaint, Condition and Location

9. PREPARED BY
Clayton Thomas (MEDL) 

10. REVIEWED BY
Safety Officer  SOF

Medical Incident Report

FOR A **NON-EMERGENCY INCIDENT**: WORK THROUGH CHAIN OF COMMAND TO REPORT AND TRANSPORT INJURED PERSONNEL AS NECESSARY.

FOR A **MEDICAL EMERGENCY**: IDENTIFY ON SCENE INCIDENT COMMANDER BY NAME AND POSITION AND ANNOUNCE "MEDICAL EMERGENCY" TO INITIATE RESPONSE FROM COMMUNICATIONS

Use the following items to communicate situation to communications/dispatch.

- 1. CONTACT COMMUNICATIONS / DISPATCH** (Verify correct frequency prior to starting report)
Ex: "Communications, Div. Alpha. Stand-by for Emergency Traffic."
- 2. INCIDENT STATUS:** *Provide incident summary (including number of patients) and command structure.*
*Ex: "Communications, I have a Red priority patient, unconscious, struck by a falling tree. Requesting air ambulance to Forest Road 1 at (Lat./Long.)
 "This will be the Trout Meadow Medical Incident, IC is TFLD Jones. EMT Smith is providing medical care."*

Severity of Emergency AND Transport Priority (priority 1, 2, 3)	<input type="checkbox"/> RED / PRIORITY 1 Life or limb threatening injury or illness. Evacuation need is IMMEDIATE <i>Ex: Unconscious, difficulty breathing, bleeding severely, 2° – 3° burns more than 4 palm sizes, heat stroke, disoriented.</i>	
	<input type="checkbox"/> YELLOW / PRIORITY 2 Serious Injury or illness. Evacuation may be DELAYED if necessary. <i>Ex: Significant trauma, unable to walk, 2° – 3° burns not more than 1-3 palm sizes.</i>	
	<input type="checkbox"/> GREEN / PRIORITY 3 Minor Injury or illness. Non-Emergency transport <i>Ex: Sprains, strains, minor heat-related illness.</i>	
Nature of Injury or Illness & Mechanism of Injury		<i>Brief Summary of Injury or Illness (Ex: Unconscious, Struck by Falling Tree)</i>
Transport Request		<i>Air Ambulance / Short Haul/Hoist Ground Ambulance / Other</i>
Patient Location		<i>Descriptive Location & Lat. / Long. (WGS84)</i>
Incident Name		<i>Geographic Name + "Medical" (Ex: Trout Meadow Medical)</i>
On-Scene Incident Commander		<i>Name of on-scene IC of Incident within an Incident (Ex: TFLD Jones)</i>
Crew Patient Care		<i>Name of Care Provider (Ex: EMT Smith)</i>

3. INITIAL PATIENT ASSESSMENT: *Complete this section for each patient as applicable (start with the most severe patient)*

Agency Affiliation: (NO PATIENT NAMES)	Federal	Contractor	Local Government
Patient Assessment:	Age:	Weight:	Chief Complaint:
(If pertinent to Injury)	Skin Signs: (color/moisture/temp)	Level of Consciousness:	BP: HR: Respirations:
Treatment:			

4. TRANSPORT PLAN:

Evacuation Location (<i>drop point, intersection, helispot, Lat. / Long, hazards</i>)	Patient's ETA to Location:
---	----------------------------

5. ADDITIONAL RESOURCES / EQUIPMENT NEEDS:

Paramedic / EMT - Crews - Immobilization Devices - AED - Oxygen - Trauma Bag - IV/Fluid(s) - Splints - Rope rescue - Wheeled litter - HAZMAT - Extrication

6. COMMUNICATIONS: Identify State Air/Ground EMS Frequencies and Hospital Contacts as applicable

Function	Channel Name/Number	Receive (RX)	Tone/NAC *	Transmit (TX)	Tone/NAC *
COMMAND					
AIR-TO-GRND					
TACTICAL					

7. CONTINGENCY: Considerations: *If primary options fail, what actions can be implemented in conjunction with primary evacuation method? Be thinking ahead.*

8. ADDITIONAL INFORMATION: *Updates/Changes, etc.*

REMEMBER: Confirm ETA's of resources ordered. Act according to your level of training
 Be Alert - Keep Calm - Think Clearly - Act Decisively

*** Follow up with MEDL upon return to ICP ***



Human Resources Message


Incident Behavior

It is extremely important that inappropriate behavior be recognized and dealt with promptly. If inappropriate behavior is allowed to continue, not only would it adversely impact the affected individual, as a witness, you could be held accountable for your inaction.

Inappropriate behavior is considered any form of conduct that negatively impacts the work environment for the affected individual or those who witness the conduct or that violates any Forest Service rule or regulation. Any form of harassment and/or bullying or use of any language that could violate a Civil Rights policy, will not be tolerated and must be reported to your supervisor and the Human Resources Specialist (HRSP).

When you observe or hear of any inappropriate behavior, you should:

- Immediately direct the alleged offender to stop their behavior and counsel them.
- Provide support to anyone who was negatively impacted by the inappropriate behavior.
- If the behavior is minor in nature, such as being rude or discourteous, advise them if the behavior continues, you will need to report the misconduct to Human Resources.
- If the behavior could be interpreted as bullying and/or harassment, immediately contact your supervisor and/or the HRSP.
- Document the inappropriate behavior with facts.



Ryan Voelkl – HRSP: 530-457-7276 - call or text between 0530 and 2200.

Armando Vargas – HRSP (t) – 707-980-2864

Training Specialist Message

An Incident Training Specialist is assigned to this incident and will be performing the duties "Remotely".

To assure proper documentation for your assignment:

1. Scan the QR Code
2. Complete the Trainee Registration Form

This is the link to sign up -



At the end of your assignment:

1. **Trainee:** Complete the exit interview form. Use the exit interview QR code to access the document.

This is the link to the exit interview form -



2. **Trainer:** Fill in the Position Task Book as completely as possible for this incident.
3. **Trainer:** Complete the ICS 225 performance evaluation and discuss with your Trainee. Make sure it's signed by both the Trainer and Trainee. Take a picture/copy of the ICS 225 and send it to imt2training@gmail.com

The Training Specialist will send the training documents to the email address you provided. For training related questions, call/text Dominic Panno (TNSP) at 530-913-8251 or email- imt2training@gmail.com

FINANCE MESSAGE

FOR 7/26/2021

AD'S – TURN IN CASUAL HIRE FORMS AND RESOURCE ORDERS TO FINANCE.

CHECK THE FINANCE "NAUGHTY LIST" DAILY

ANY DAYS WORKED OVER 16 HOURS, REQUIRE AN "EXTENDED SHIFT AUTHORIZATION FORM"-
IF YOU HAVE WORKED OVER 16 HOURS IN ANY SHIFT, PLEASE COME SEE US.

CREWS- EMAIL YOUR MANIFESTS TO: 2021.dixie.ca.finance@firenet.gov

PERSONNEL AND EQUIPMENT ARE IN SEPARATE TRAILERS NOW! PERSONNEL IS STILL IN THE ORIGINAL FINANCE TRAILER, AND EQUIPMENT TIME TRAILER IS DIRECTLY BEHIND THAT TRAILER.

INCIDENT ACTION PLAN DIXIE WEST ZONE INCIDENT

CA-BTU-009205

Monday



OPERATIONAL PERIOD

7/26/2021 0700

to

7/27/2021 0700

Entrance

Briefing Area

Stage

Comms



Cal OES



Law Enforcement

PIO

PIO

Safety/Medical

Air Ops/Ops

IC



Supply

HSP/Agency Admin

Radio Tech's

Planning

CHK-In/Resources

Personnel Time

Situation Unit/GIS



209 SITL

Eq. Time/Finance Chief

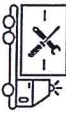
Liaison

Copy & Map Service

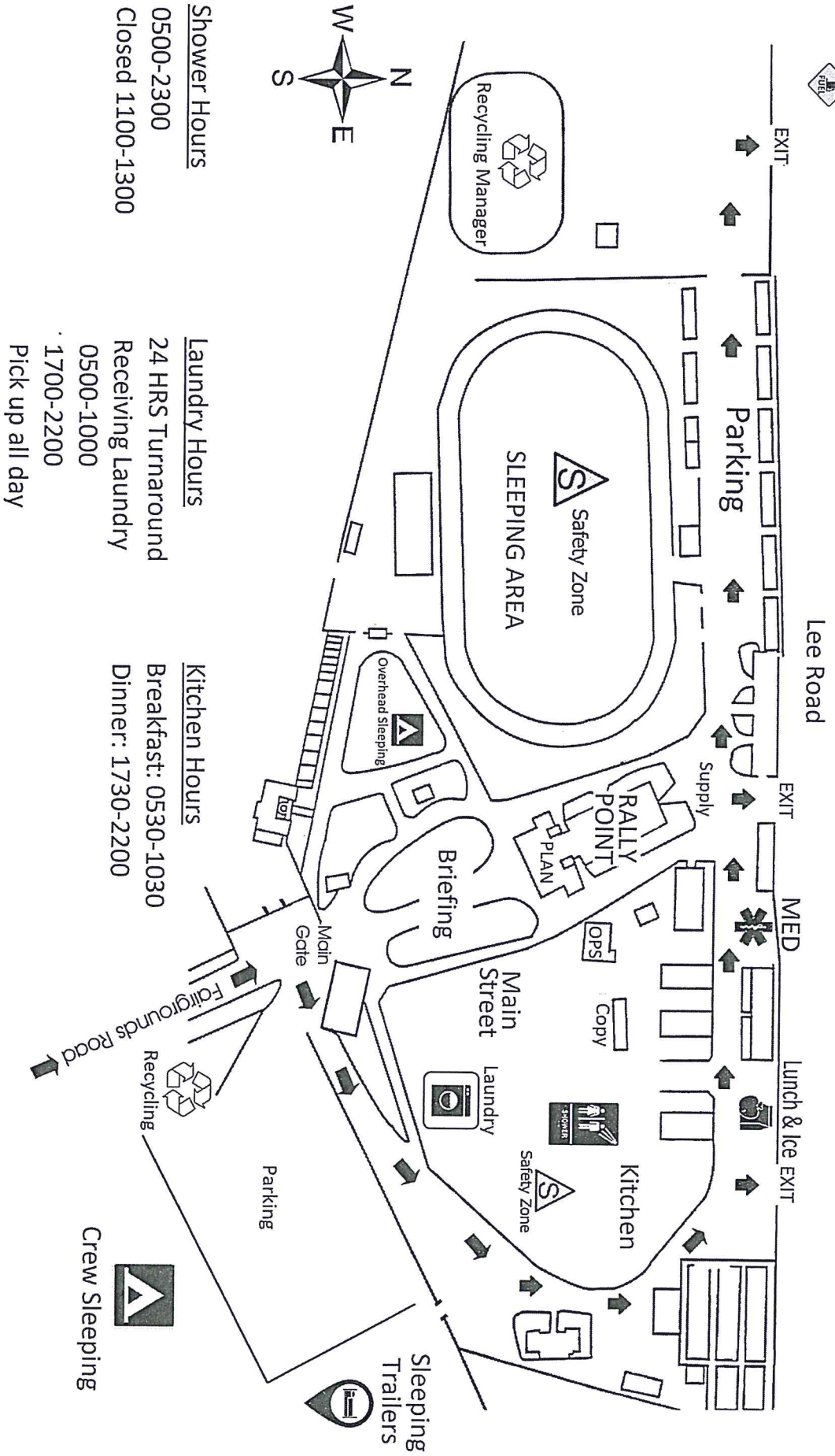


Log





Ground Support



Shower Hours

0500-2300

Closed 1100-1300

Laundry Hours

24 HRS Turnaround

Receiving Laundry

0500-1000

1700-2200

Pick up all day

Kitchen Hours

Breakfast: 0530-1030

Dinner: 1730-2200

