

INCIDENT ACTION PLAN

DIXIE FIRE EAST ZONE

CA-BTU-009205
PNN5ZB21 (1522)



OPERATIONAL PERIOD
MONDAY

8/2/2021 - 8/3/2021

0700 - 0700





CHECK-IN

Fire Information:
2021.dixie.ca@firenet.gov
530-538-7826



IAP / MAPS

INCIDENT OBJECTIVES (ICS 202)	1. INCIDENT NAME Dixie Fire	8/1/2021	3. TIME 1800
4. OPERATIONAL PERIOD (DATE/TIME) 8/2/2021 to 8/3/2021, Day 0700-1900 Night 1900-0700			
5. OBJECTIVES:			
<u>Strategic Framework</u>			
Implement a full suppression strategy on the Dixie Fire. Values at risk include human safety, private timberlands and property, critical infrastructure and associated improvements, and wilderness values. Apply tactics that offer the highest probability of success.			
<u>Leaders Intent</u>			
Provide the highest level of customer service to all affected by the Dixie Fire. Ensure transparent, timely and accurate communication at all levels of the incident and strengthen relationships with cooperators. All incident assigned personnel should be prepared to take appropriate actions regarding:			
<ul style="list-style-type: none"> • Professional behavior and conduct. • Personal safety and the safety of others, including driving slowly and defensively. • Manage fatigue by taking breaks and maintaining work/rest cycles. • Minimize risk and limit exposure to infectious disease by minimizing large group settings, social distancing, wearing face coverings, and handwashing 			
<u>Management Objectives</u>			
<ul style="list-style-type: none"> • Provide for firefighter and public safety through hazard recognition and application of the risk management process. • Protect communities, critical infrastructure including transmission towers, communication towers, hydroelectric systems, railroad, and highways. • Coordinate all public information with CAL FIRE Team 1 assigned to West Zone of Dixie Fire to provide timely and continuous information to affected agency partners, cooperators, and to the public. • Coordinate suppression and repair activities with assigned incident resource advisors to minimize impacts on natural and cultural resources. • Mop up as safety allows to reduce the threat of fire spread outside of containment lines. • Ensure resource allocation and mission are documented for cost apportionment. 			
<u>Control Objective</u>			
Keep the Dixie Fire:			
<ul style="list-style-type: none"> • East of Hwy 32 to limit fire spread into private timberlands and bordering communities. • South of Hwy 36 and Hwy 89 to protect Chester and Lake Almanor communities. • West of the Genesee Valley Road and Grizzly Ridge to Hwy 70 to limit fire spread. • North of Hwy 162 and the junction of Hwy 70 to protect Quincy and surrounding communities. 			
Site Safety Plan Required <input type="checkbox"/> Yes <input checked="" type="checkbox"/> No Approved Site Safety Plan Located at:			
9. Attachments (<input checked="" type="checkbox"/> if attached)			
<input checked="" type="checkbox"/> Organization List (ICS 203)	<input checked="" type="checkbox"/> Medical Plan (ICS 206)	<input checked="" type="checkbox"/> Finance	<input checked="" type="checkbox"/> Unit Log 214
<input checked="" type="checkbox"/> Weather Forecast	<input checked="" type="checkbox"/> Air Ops (ICS 220)	<input checked="" type="checkbox"/> Training Message	<input checked="" type="checkbox"/> Facilities Map
<input checked="" type="checkbox"/> Fire Behavior Forecast	<input type="checkbox"/> DIVS worksheet	<input type="checkbox"/> Supply Message	<input checked="" type="checkbox"/> COVID-19 Message
<input checked="" type="checkbox"/> Safety Message	<input checked="" type="checkbox"/> Assignment List (ICS 204)	<input type="checkbox"/> Dmob Plan	<input checked="" type="checkbox"/> Recycle Message
<input checked="" type="checkbox"/> Communications Plan (ICS 205)	<input type="checkbox"/> Archaeologist message	<input checked="" type="checkbox"/> Traffic Plan	<input type="checkbox"/> _____
10. PREPARED BY (PLANNING SECTION CHIEF) 		11. APPROVED BY (INCIDENT COMMANDER) 	

ORGANIZATION ASSIGNMENT LIST (ICS 203)

1. Incident Name:		2. Operational Period: DAY / NIGHT	
DIXIE FIRE EAST ZONE		Date/Time From: 08/02/2021 0700	Date/Time To: 08/03/2021 0700
		MON	TUE
3. Incident Commander(s) and Command Staff:		COMMS UNIT	KEVIN HARPER
IC/UC	EAST ZONE: MIKE MINTON WEST ZONE: NICK TRUAX	MEDICAL UNIT	C. SCHILLING; C. THOMAS
DEPUTY	NICKIE JOHNNY	BASE CAMP MGR	COLBY TRIVETTE
SAFETY OFFICER	B.SAVAGE; P. LEUSCH	FOOD UNIT	JIM JUNETTE
INFORMATION	M. THEUNE; M. LINDBERY	ITSS	G. FONG; R. SHELLOOE (T)
LIAISON OFFICER	D. HAYS; C. OLIVER (T)		
		7. Operations Section:	
		DAY OPS	PAT RUSSELL; MAEVE JUAREZ (T)
		PLANNING OPS	JOHN GOSS; MATT CONKLIN (T)
		NIGHT OPS	STEVE BURNS
		DIVISION/GROUP	EVANS J. SEVELSON
		Branch	XX
		BRANCH DIRECTOR	P. REBELLO; V. LINCH (T)
		DIVISION/GROUP	N B. STEWART
		DIVISION/GROUP	O J. BOTTS A. MIYAGISHIMA (T)
		DIVISION/GROUP	P J. CLASSAY G. PERRY (T)
		DIVISION/GROUP	Q P. CALLAHAN
		Branch	XXIII
		BRANCH DIRECTOR	M. KLIMEK
		DIVISION/GROUP	R J. TOWNSEND R. RODRIGUEZ (T)
		DIVISION/GROUP	V/U M. HILDEBRAND
		Branch	XXV
		BRANCH DIRECTOR	J. EICHAMER
		DIVISION/GROUP	W F. BURGER A. WRIGHT (T)
		DIVISION/GROUP	X/Z R. WINKLER; R. MCCLELLAN (T)
		DIVISION/GROUP	MEADOW VLY C. ROBERTSON
		Branch	NIGHT
		BRANCH DIRECTOR	AMBROSE; THORP (T)
		DIVISION/GROUP	NIGHT N/O/Q J. MANN (T)
		DIVISION/GROUP	NIGHT W/X/Z K. BOWSER A. CREMERS (T)
		DIVISION/GROUP	NIGHT R/U/V W. ALMOND C. GALVAN (T)
		7b. Air Operations Branch:	
		AIR OPS BRANCH DIR.	TERRY HARRIS
4. Agency/Organization Representative(s):			
Agency/Organization	Name		
USFS AA	TED MC ARTHUR		
USFS AREP	CHRIS CHRISTOFFERSON		
CAL FIRE AREP	ADAM MATTOS		
CHP	C. DUGGER; C. PARENT		
PLUMAS CO. SHERIFF	J. BEATLEY		
SPI / COLLINS PINE / W.M. BEATY	D. QUIGLEY		
LEAD READ	J. COURTER		
PG&E	JEFF LEE		
COVID ADVISOR	MELLISSA CONWAY JEN BARNHART		
CCC AREP	J. CORTEZ		
5. Planning Section:			
CHIEF	L. NOXON; W. HERZOG (T)		
RESOURCES UNIT	J. FERGUSON; J. SHAFFER S. GILLETTE (T)		
SCKN	J. KINGSBURY; A. LORINCZ (T) M. POZEK (T)		
SITUATION UNIT	TERRY WILLIAMSON; JOHN MOSLEY		
DMOB	IRMA CONTRERAS		
FBAN	DENNIS BURNS; DAVID DURAN (T)		
IMET	LAMONT BAIN		
ARA	PAUL CORRIGAN		
HRSP	R. VOELKL; A. VARGAS (T)		
TRAINING SPECIALIST	DOMINIC PANNO		
GIS SPECIALIST	CARVEL BASS		
DOCL	JOHANNA OSTLING		
6. Logistics Section:			
CHIEF	T. CRAKES; R. CROWTHER (T)		
SUPPLY UNIT	R. BROWNING; A. TAT (T)		
FACILITIES UNIT	J. HODGE; M. VACENTE (T)		
GROUND SUPPORT	M. HOFFMAN; M. FITZGERALD (T)		
9. Prepared By:	Name: JEFF FERGUSON	Position/Title: RESL	Signature:
ICS 203	IAP Page	Date/Time: 08/01/2021 1914	

ORGANIZATION ASSIGNMENT LIST (ICS 203)

1. Incident Name:		2. Operational Period: DAY / NIGHT	
DIXIE FIRE EAST ZONE		Date/Time From: 08/02/2021 0700 MON	Date/Time To: 08/03/2021 0700 TUE
AIR ATTACK SUP.	B. BAKER		
AIR SUPPORT SUP.	KELVIN MCELFIH		
8. Finance/Administration Section:			
CHIEF	LARRY LEE		
TIME UNIT	TRACY FALLS		
COMPENSATION UNIT	CASSANDRA AVILLA		
COST UNIT	ROBERT TAYLOR		
PTRC	ABBY SHAPIRO		
9. Prepared By:	Name: JEFF FERGUSON	Position/Title: RESL	Signature:
ICS 203	IAP Page	Date/Time: 08/01/2021 1914	



Dixie Fire East Zone Weather Forecast



FORECAST NO: 11
Prediction For: Day/Night Shift
Date: 8/2/2021 (Mon) – 8/3/2021 (Tue)
Forecast Issued: 8/1/2021 2005 Local Hours

Name of the Fire: Dixie Fire East Zone
Unit: Plumas National Forest
Incident Meteorologist: Lamont Bain
Signed: *Anthony Lamont Bain*

*****A near critical to critical fire weather threat expected thru mid-week across Dixie East Zone*****

WEATHER DISCUSSION: Near single digit minimum relative humidity are forecast along with strong westerly winds across the Dixie East Zone and Evans Fires. Instability will support tall columns through at least Wednesday. Monday and Tuesday will feature the near-critical fire weather threat with RH in the low teens and wind gusts near 25 mph. Wednesday has the *best potential* to be a critical fire weather day as afternoon single digit humidity values and wind gusts near 30 mph are forecast. A near critical fire weather threat will be possible thereafter.

TODAY: Morning patchy dense smoke will yield to mostly sunny, hot and very breezy conditions. The strongest winds will be across west aspects in addition to southwest-northeast oriented drainages. General west wind gusts to 25 mph (possibly greater) are forecast.

Max Temperatures:	Valley-2000 FT: 95-100°	2000-4000 FT: 94-99°	4000-6000 FT: 88-93°
Minimum Relative Humidity:	Valley-2000 FT: 15-20%	2000-4000 FT: 13-18%	4000-6000 FT: 13-18%

Rush Creek (DIV N and DIV O): SW to W winds with speeds between 10 and 17 mph. Gusts to near 25 mph are anticipated with greater gusts along aligned drainages. The time period that will offer the strongest winds will be mid to late afternoon. Afternoon humidity will fall down into the low to mid-teens.

Bucks Lake – Meadow Valley Areas: SSW to WSW at 9 to 16 mph gusts to 25 mph. Stronger gusts are possible across the more exposed regions of Bucks Lake and into Meadow Valley. Afternoon humidity values will fall down to near 13% in many locations.

Evans Fire: W 5 to 12 mph with gusts to 18 mph at mid-slope and into valley. Wind gusts to near 23 mph along the ridgeline. Relative humidity will range between 13-15%.

Stability: Inversion lifting around 1200-1300 and becoming unstable with tall smoke columns possible in the late morning/afternoon.

CHANCE OF RAIN: 0% **LAL:** 1 **TRANSPORT WINDS:** Becoming southerly at 5 to 15 mph.

TONIGHT: The poor overnight humidity trend will continue with higher elevations not seeing max nighttime RH greater than 40%. Winds will diminish at lower elevations, but may remain elevated mid-slope and higher.

Min Temperatures:	Valley-2000 FT: 48-53°	2000-4000 FT: 65-70°	4000-6000 FT: 65-70°
Relative Humidity Recovery:	Valley-2000 FT: 40-50%	2000-4000 FT: 30-40%	4000-6000 FT: 30-40%

Rush Creek (DIV N and DIV O): SW winds between 4 and 9 mph with gusts to near 12 mph becoming down-valley flow. Downslope/down-valley winds (E to NNE) will likely fall into the 3 to 8 mph range with gusts to near 10 mph.

Bucks Lake – Meadow Valley Areas: For areas west of the Burton Ridge...largely downslope NE to ESE winds are anticipated with speeds between 3 and 8 mph. A few gusts to near 10 mph should be expected. For areas toward Meadow Valley winds will transition to more southerly and potentially southeasterly with 2 to 6 mph winds. A gust to near 8 mph will be possible. Winds across the most sheltered portions of Meadow Valley may become calm.

Evans Fire: WSW winds will become more northerly this evening with downslope/down-canyon flow likely by midnight. Valley winds may become northerly through the night, but speeds will likely fall below 5 mph. At mid-slope, ESE to NE winds are anticipated with speeds remaining elevated in the 5 to 8 mph range. Along the ridgeline, southerly winds are anticipated around 5 to 8 mph. A gust to near 12 mph cannot be ruled out.

Stability: Inversion setting in around 2200-2300. Smoke likely becoming trapped beneath inversion in valleys.


CHANCE OF RAIN: 0% **LAL:** 1 **TRANSPORT WINDS:** Becoming calm by 2400 hours.

EXTENDED OUTLOOK: *The primary concern in the extended outlook will be for an increasingly likely critical fire weather threat across the incident area (east zone) Tuesday and Wednesday.* Winds will ramp up through mid-week with the strongest winds and lowest afternoon RH expected on Wednesday afternoon. Winds may gust as high as 30 mph along aligned drainages and ridgelines. Afternoon humidity will approach the single digits with overnight humidity recovery near or below 30%.

Please submit weather observations to the Lamont Bain (IMET) at 580-583-9265 or email to Lamont.Bain@noaa.gov. Weather observations can be found using the QR code->



FIRE BEHAVIOR FORECAST

FORECAST NUMBER: 13	TYPE OF FIRE: Wild Fire
FIRE NAME: Dixie	OPERATIONAL PERIOD: August 2, 2021 24hr
DATE ISSUED: 8/1/21	TIME ISSUED: 2000
UNIT: CA-BTU	SIGNED: 
	Typed/printed: Dennis Burns/s/David Duran(t)/s/

INPUTS

WEATHER SUMMARY: Hot, Dry, and Windy with Clearing and Instability 1100-1300 *Critical fire weather threat*****
Temps: Day 90-99 Night 65-70
RH: Day 13-18% Night 30-40%
Winds: Day Ridges W/SW 10-18 gusts to 25mph Night Ridges 2200 N/NE/E 3-8mph gusts to 10 becoming light variable downslope at 0200
Fuels: ERC's will remain at or above the 97th percentile. All fuels are receptive to burn.

OUTPUTS

FIRE BEHAVIOR

GENERAL: Hot, dry, and windy weather. Where wind and slope align expect the potential for extreme fire behavior to include sustained crown runs and long-range spotting (1mile+). In general, spotting will be less than ¼ mile and from rollout. Fire will remain active under the smoke. Watch for fire whirl development at intersecting drainages and on the lee side of any large column.
The fire will remain active at night along ridge tops and in canyon bottoms that align with the down canyon winds. All fuels are available to burn.
Increased clearing and ventilation will increase fire activity in the afternoon.
We have transitioned to a hot, dry, and breezy trend, the same conditions were present when the fire started.

SPECIFIC:

East Zone:

Branch XX: The fire will continue to impact the HWY 70/89 corridors and threaten structures. Expect very active fire behavior and challenges to containment lines. Unburned areas inside the main perimeter will continue to burn out, interior flare ups are likely. Potential still exists for fire to threaten structures in Rush Creek and on Caribou road. ***Fire is established on both sides of HWY 89. Winds have been observed to battle up and down canyon making fire whirls and cross canyon spotting probable***.

XXIII: Active patrol for spot fires is necessary. If the fire spots out of existing lines, expect challenges to containment. Unburned areas inside the main perimeter will continue to burn out, interior flare ups are likely. *** Line construction in Montgomery Creek has been successful, however be on the look out for spots.***

Branch XXV: Expect active flanking and head fire runs along the ridges. The fire will continue to back and flank into the valley. If fire becomes established east of Buck's Lake expect wind aligned runs with rapid rates of spread to the east. As the fire moves east it will burn into difficult terrain and align with west facing slopes. Direct attack has been challenging, expect this to continue. General westerly flow will challenge north/south running containment lines. ***Wind will test containment lines***.

Evans Fire: Minimal forward progression is forecasted unless strong winds affect the fire area. Fuels in the Moonlight burn scar are sparse and spread is highly dependent on wind. Jackpots of heavy fuels will burn intensely.

All Branches: ***If fire gets established outside of containment lines, expect challenges to containment. Spotting has been a problem across the fire and will continue.***

AIR OPERATIONS: Smoke will limit air operations to the north and east sides of the fire area.

SAFETY

- Heavy smoke will impair visibility for lookouts.
- Roads will be impacted by roll out debris and falling snags in any burn area.
- Smoke impacts to powerlines, review powerline safety in the IRPG.
- Unburned fuel between you and the fire.

**Lookouts
Communications
Escape Routes
Safety Zones**

Incident
Operation Period: 8/1/21 – 8/2/21 0700-0700

SAFETY MESSAGE

Stay focused on the safety aspects of your assignment

- Ensure LCES is in place prior to engagement.
- Establish decision points when conditions can deteriorate.
- Take weather observations.
- Monitor the fire environment for changes in the fuel, topographic and weather elements. Forecast the fire behavior.
- Evaluate the work area for hazards, communicate hazards, mitigate or avoid the hazards.

MAJOR HAZARDS AND RISKS

STEEP TERRAIN FATIGUE SPOT FIRES	ROLLING MATERIAL DEHYDRATION BUCKET DROPS	HEAVY EQUIPMENT HAZARD TREES COMPLACENCY
--	---	--

Be sure all elements of your safety plan are in place prior to engagement

Hazardous Tree Indicators:

- Strong winds.
- Night Operations.
- Steep Slopes.
- Disease or bug-kill timber.
- Trees and duff have been burning for an extended period.
- High-risk tree species (rot and shallow root system – tan oaks, redwoods).
- Numerous down trees.
- Dead or broken tops and limbs overhead.
- Accumulation of downed limbs.
- Absence of needles, leaves, bark, or limbs.
- Leaning or hung-up trees.

Risk Management Process:

Step 1: Situation Awareness

- Gather Information
- Communication
- Who's in charge?
- Scout the fire

Step 2: Hazard Assessment

- Estimate potential fire behavior hazards
- Identify tactical hazards
- As conditions change, what other hazards may develop?

Step 3: Hazard Control

- Establish anchor point
- LCES – MANDATORY

Step 4: Decision Point

- Are controls in place for identified hazards?
- Are selected tactics based on expected fire behavior?
- Have instructions been given and understood?

Step 5: Evaluate

- Self: fatigue, attitude, experience, distracted?
- The situation: what is changing?
- Are strategy and tactics working?

Division/Group Assignment List (ICS 204 WF)
Controlled Unclassified Information//Basic

1. Incident Name:			3.			
DIXIE FIRE EAST ZONE			Branch:		Division/Group	
2. Operational Period: DAY / NIGHT					EVANS	
Date/Time From: 08/02/2021 0700 MON		Date/Time To: 08/03/2021 0700 TUE				
4. Operations Personnel						
OPERATIONS CHIEF		PAT RUSSELL; MAEVE L JUAREZ (T)		BRANCH DIRECTOR		
SAFETY		BRIAN SAVAGE PAUL LEUSCH		DIVISION/GROUP SUPERVISOR		JACK SEVELSON
5. Resources Assigned this Period						
Strike Team / Task Force / Resource Designator		LWD	Leader	Number Persons	Drop Off PT./Time	Pick Up PT./Time
HC1 ANF-TEXAS CANYON IHC C-20032		08/06	DAN BREUKLANDER	20	QUINCY ICP/0700	QUINCY ICP/1900
HC1 STF-STANISLAUS C-8		08/09	BRANDON HULL	20	QUINCY ICP/0700	QUINCY ICP/1900
HC2 PVT-FIRESTORM 5			MARK NORLIE	20	QUINCY ICP/0700	QUINCY ICP/1900
ENG3 PNF-22			DAVID DUBE	5	QUINCY ICP/0700	QUINCY ICP/1900
ENG3 STF-322			DAVID MCRAE	5	QUINCY ICP/0700	QUINCY ICP/1900
ENG3 SQF-325			GABRIEL PRIETO	5	QUINCY ICP/0700	QUINCY ICP/1900
SNF-2 E-20082		08/03	JOSHUA PERKINS	4	QUINCY ICP/0700	QUINCY ICP/1900
WT-2541			AARON ANTOS	1	QUINCY ICP/0700	QUINCY ICP/1900
ENG3 SNF-353			MIKE CAPUCHINO	5	QUINCY ICP/0700	QUINCY ICP/1900
WTT2 CO-CRBX-T83 E-20283		08/10	PERKINS DEAN	2	QUINCY ICP/0700	QUINCY ICP/1900
WT PVT-DIETZ E-20095		08/07	DAVID RICHARDSON	1	QUINCY ICP/0700	QUINCY ICP/1900
WTS2 PVT-JUNGWIRTH E-20096		08/13	STEVE BOSWORTH	1	QUINCY ICP/0700	QUINCY ICP/1900
FMOD NORTH ZONE FALLERS O-20092		08/03	HAROLD BENNETT	2	QUINCY ICP/0700	QUINCY ICP/1900
FMOD PVT-TREE WORX O-437		08/02	SHAWN MURRAY	2	QUINCY ICP/0700	QUINCY ICP/1900
EMPF O-20400		08/09	TYRELL CLOCK	1	QUINCY ICP/0700	QUINCY ICP/1900
EMTF O-20403		08/09	LUANNE K BAUMANN	1	QUINCY ICP/0700	QUINCY ICP/1900
SOFR O-20530		08/03	SERGIO MORA	1	QUINCY ICP/0700	QUINCY ICP/1900
6. Control Operations/Work Assignments:						
Mop-up direct control line to the degree necessary to make escape improbable.						
7. Special Instructions:						
8. Division/Group Communication Summary						
Function	Channel	RX Frequency N/W	RX Tone/NAC	TX Frequency N/W	TX Tone/NAC	Mode
COMMAND	3	170.4250	T3 131.8	168.0750	T3 131.8	A
TACTICAL	9 NIFC T5	166.7250	T3 131.8	166.7250	T3 131.8	A
AIR TO GROUND	14	169.1000	000.0	169.1000	000.0	A
AIR GUARD	16	168.6250	000.0	168.6250	T1 110.9	A
9. Prepared By (Resource Unit Leader)			Approved By (Planning Section Chief)		Date	Time
JEFF FERGUSON			W.H.		08/01/2021	1914

Division/Group Assignment List (ICS 204 WF)
Controlled Unclassified Information//Basic

1. Incident Name:				3.		
DIXIE FIRE EAST ZONE				Branch: XX	Division/Group N	
2. Operational Period: DAY / NIGHT						
Date/Time From: 08/02/2021 0700 MON		Date/Time To: 08/03/2021 0700 TUE				
4. Operations Personnel						
OPERATIONS CHIEF		PAT RUSSELL MAEVE L JUAREZ (T)		BRANCH DIRECTOR		PAT REBELLO VAL LINCH (T)
SAFETY		BRIAN SAVAGE PAUL LEUSCH		DIVISION/GROUP SUPERVISOR		B. STEWART
5. Resources Assigned this Period						
Strike Team / Task Force / Resource Designator	LWD	Leader	Number Persons	Drop Off PT./Time	Pick Up PT./Time	
HC1 BDF-DEL ROSA IHC C-20083	08/11	DAVID ANDREW BORERO	20	QUINCY ICP/0700	QUINCY ICP/1900	
HC1 KLAMATH IHC - CREW 14 C-20043	08/11	ANDREW S ZINK	21	QUINCY ICP/0700	QUINCY ICP/1900	
HC1 TALLAC IHC C-20085	08/12	KYLE BETTY	20	QUINCY ICP/0700	QUINCY ICP/1900	
HC2I CNF-LAGUNA IHC C-20033	08/06	TIMOTHY KRALING	19	QUINCY ICP/0700	QUINCY ICP/1900	
**ES1 S/T XIM-6110-A E-431	08/03	ALEX SILVA	22	QUINCY ICP/0700	QUINCY ICP/1900	
**ES3 S/T-XSK-3201C E-474	08/03	CORY BURNS	17	QUINCY ICP/0700	QUINCY ICP/1900	
**ES6 S/T-OES-2860-F E-287	08/09	PATRICK D'ARCY	19	QUINCY ICP/0700	QUINCY ICP/1900	
ENG3 PVT-J3-29 E-20047	08/10	WES WALLACE	3	QUINCY ICP/0700	QUINCY ICP/1900	
ENG3 PVT-ALTERGOTT FORESTRY E-20044	08/04	ADAM ALTERGOTT	3	QUINCY ICP/0700	QUINCY ICP/1900	
ENG6 J3 CONTRACTING-E12 E-20051	08/08	MICHELLE RAD	3	QUINCY ICP/0700	QUINCY ICP/1900	
ENG6 PVT-L&A WILDFIRE #27 E-20055	08/13	KEN ARINGDALE	3	QUINCY ICP/0700	QUINCY ICP/1900	
ENG6 NM-NMS-RED RIVER-E3 E-20113	08/03	STEPHEN HOXIE	3	QUINCY ICP/0700	QUINCY ICP/1900	
DOZ2 PVT-SUGAR-PINE E-20025	08/14	ROBERT DAVIS	2	QUINCY ICP/0700	QUINCY ICP/1900	
DOZ2 PVT-NORTHSTATE E-20028	08/13	JOSH JEWITT	2	QUINCY ICP/0700	QUINCY ICP/1900	
DOZ2 PVT-RIDGE LOGGING DOZ E-20084	08/03	BRIAN FORKNER	2	QUINCY ICP/0700	QUINCY ICP/1900	
WTS1 PVT-DAINAUSKUS E-20019	08/16	MIKE DAINAUSKUS	1	QUINCY ICP/0700	QUINCY ICP/1900	
WTT1 OES-52 E-20102	08/06	JOHN AGUEDA	2	QUINCY ICP/0700	QUINCY ICP/1900	
RENO REMS - XTB REMS 1 O-20653	08/13	CHRIS MASON	4	QUINCY ICP/0700	QUINCY ICP/1900	
TFLD O-20090	08/05	MICHAEL E HOYE	1	QUINCY ICP/0700	QUINCY ICP/1900	
6. Control Operations/Work Assignments:						
8. Division/Group Communication Summary						
Function	Channel	RX Frequency N/W	RX Tone/NAC	TX Frequency N/W	TX Tone/NAC	Mode
COMMAND	3	170.4250	T3 131.8	168.0750	T3 131.8	A
TACTICAL	12 NIFCT99	165.3625	T3 131.8	165.3625	T3 131.8	A
AIR TO GROUND	14	169.1000	000.0	169.1000	000.0	A
AIR GUARD	16	168.6250	000.0	168.6250	T1 110.9	A
9. Prepared By (Resource Unit Leader)			Approved By (Planning Section Chief)		Date	Time
JEFF FERGUSON			W.H.		08/01/2021	1914

Division/Group Assignment List (ICS 204 WF)
Controlled Unclassified Information//Basic

1. Incident Name:				3.			
DIXIE FIRE EAST ZONE				Branch:		Division/Group	
2. Operational Period: DAY / NIGHT				XX		N	
Date/Time From: 08/02/2021 0700 MON		Date/Time To: 08/03/2021 0700 TUE					
4. Operations Personnel							
OPERATIONS CHIEF		PAT RUSSELL MAEVE L JUAREZ (T)		BRANCH DIRECTOR		PAT REBELLO VAL LINCH (T)	
SAFETY		BRIAN SAVAGE PAUL LEUSCH		DIVISION/GROUP SUPERVISOR		B. STEWART	
6. Control Operations/Work Assignments:							
Construct direct control line to limit fire spread from HWY 70 north through Rush Creek toward Eagle Rock.							
7. Special Instructions:							
SOFR Bobby Hubby is working across all East Zone Divisions in Branch XX. ** Denotes 24hr resources.							
8. Division/Group Communication Summary							
Function	Channel	RX Frequency N/W	RX Tone/NAC	TX Frequency N/W	TX Tone/NAC	Mode	
COMMAND	3	170.4250	T3 131.8	168.0750	T3 131.8	A	
TACTICAL	12 NIFCT99	165.3625	T3 131.8	165.3625	T3 131.8	A	
AIR TO GROUND	14	169.1000	000.0	169.1000	000.0	A	
AIR GUARD	16	168.6250	000.0	168.6250	T1 110.9	A	
9. Prepared By (Resource Unit Leader)			Approved By (Planning Section Chief)			Date	Time
JEFF FERGUSON			<i>W.H.</i>			08/01/2021	1914

Division/Group Assignment List (ICS 204 WF)
Controlled Unclassified Information//Basic

1. Incident Name:				3.		
DIXIE FIRE EAST ZONE				Branch: XX	Division/Group O	
2. Operational Period: DAY / NIGHT						
Date/Time From: 08/02/2021 0700 MON		Date/Time To: 08/03/2021 0700 TUE				
4. Operations Personnel						
OPERATIONS CHIEF		PAT RUSSELL MAEVE L JUAREZ (T)		BRANCH DIRECTOR		PAT REBELLO VAL LINCH (T)
SAFETY		BRIAN SAVAGE PAUL LEUSCH		DIVISION/GROUP SUPERVISOR		J. BOTTS A. MIYAGISHIMA (T)
5. Resources Assigned this Period						
Strike Team / Task Force / Resource Designator	LWD	Leader	Number Persons	Drop Off PT./Time	Pick Up PT./Time	
HC2 DIAMOND FIRE-14 C-20069	08/12	BRAD EMERY	20	QUINCY ICP/0700	QUINCY ICP/1900	
HC2 PVT-J FRANCO-6 C-20080	08/12	ALCANTAR JOAN	20	QUINCY ICP/0700	QUINCY ICP/1900	
HC2I SHF-SHASTA LAKE-5 C-20081	08/11	JOE T BOGDAN	21	QUINCY ICP/0700	QUINCY ICP/1900	
HC2 PVT-FRANCO-6 C-20110	08/11	LEONARD TOWNSEND	20	QUINCY ICP/0700	QUINCY ICP/1900	
**ES1 S/T-OES- 6841A E-427	08/03	THOMAS CHARPENTIER	22	QUINCY ICP/0700	QUINCY ICP/1900	
**ES6 S/T-XKI-5052-F E-20277	08/07	SAL GUTIERREZ	16	QUINCY ICP/0700	QUINCY ICP/1900	
ENG3 A3S-NOW E-20061	08/03	SCOTT PERU	4	QUINCY ICP/0700	QUINCY ICP/1900	
ENG3 ENF-313 E-20115	08/04	ROBERT P BRYANT	5	QUINCY ICP/0700	QUINCY ICP/1900	
ENG6 AZ-FTA-5263 E-20116	08/04	MARCUS BONITO	3	QUINCY ICP/0700	QUINCY ICP/1900	
DOZ2 KNF-D1 E-20063	08/02	DEREK LAMB	4	QUINCY ICP/0700	QUINCY ICP/1900	
DOZ2 PVT-NORTHSTATE HEAVY E-20067	08/02	JORDAN NICKELL	1	QUINCY ICP/0700	QUINCY ICP/1900	
DOZ2 PVT-DUNLAP E-20071	08/02	DAVID DUNLAP	1	QUINCY ICP/0700	QUINCY ICP/1900	
DOZ2 PVT-ABLE-74 E-20074	08/04	JOE JOHNSON	2	QUINCY ICP/0700	QUINCY ICP/1900	
DOZ2 PVT-NORTHSTATE E-20078	08/02	BRETT RICHARDS	1	QUINCY ICP/0700	QUINCY ICP/1900	
DOZ2 PVT-GRAHAM-80 E-20080	08/04	JERRY TITTLE	2	QUINCY ICP/0700	QUINCY ICP/1900	
DOZ2 NORTHSTATE EQUIPMENT, DOZ2 E-20031	08/10	CORY NICKELL	1	QUINCY ICP/0700	QUINCY ICP/1900	
DOZ2 PVT-NORTHSTAT E-20090	08/02			QUINCY ICP/0700	QUINCY ICP/1900	
EXCA PVT-DAVIS CORP E-20306	08/13	PARKER CHRIS	2	QUINCY ICP/0700	QUINCY ICP/1900	
WTT1 PVT-CONVERSE E-302	08/01	HARRISON GARR	1	QUINCY ICP/0700	QUINCY ICP/1900	
WTS2 PVT-BEN'S TRUCK E-20168	07/30	MATT WAXLER	1	QUINCY ICP/0700	QUINCY ICP/1900	
8. Division/Group Communication Summary						
Function	Channel	RX Frequency N/W	RX Tone/NAC	TX Frequency N/W	TX Tone/NAC	Mode
COMMAND	3	170.4250	T3 131.8	168.0750	T3 131.8	A
TACTICAL	8 NIFC T3	168.6000	T3 131.8	168.6000	T3 131.8	A
AIR TO GROUND	14	169.1000	000.0	169.1000	000.0	A
AIR GUARD	16	168.6250	000.0	168.6250	T1 110.9	A
9. Prepared By (Resource Unit Leader)		Approved By (Planning Section Chief)			Date	Time
JEFF FERGUSON					08/01/2021	1914

Division/Group Assignment List (ICS 204 WF)
Controlled Unclassified Information//Basic

1. Incident Name:			3.			
DIXIE FIRE EAST ZONE			Branch:		Division/Group	
2. Operational Period: DAY / NIGHT			XX		O	
Date/Time From: 08/02/2021 0700 MON	Date/Time To: 08/03/2021 0700 TUE					
4. Operations Personnel						
OPERATIONS CHIEF		PAT RUSSELL MAEVE L JUAREZ (T)		BRANCH DIRECTOR		PAT REBELLO VAL LINCH (T)
SAFETY		BRIAN SAVAGE PAUL LEUSCH		DIVISION/GROUP SUPERVISOR		J. BOTTS A. MIYAGISHIMA (T)
5. Resources Assigned this Period						
Strike Team / Task Force / Resource Designator	LWD	Leader	Number Persons	Drop Off PT./Time	Pick Up PT./Time	
WTS2 PVT-TOBIASSON RAYNOLD E-20222	08/07	JUSTIN RHODES	1	QUINCY ICP/0700	QUINCY ICP/1900	
WTS2 PVT-HURLIMANN E-20223	08/08	NOLAN KILLEEN	1	QUINCY ICP/0700	QUINCY ICP/1900	
HEQB O-20520	08/09	SARAH LEE	1	QUINCY ICP/0700	QUINCY ICP/1900	
HEQB O-20518	08/10	ALAN MATTHEWS	1	QUINCY ICP/0700	QUINCY ICP/1900	
**EMPF O-20485	08/09	ANDREW CRANE	1	QUINCY ICP/0700	QUINCY ICP/1900	
**EMPF (T) O-20486	08/09	WILLIAM WALTHERS	1	QUINCY ICP/0700	QUINCY ICP/1900	
AMBU PVT-MOUNTAIN MEDIC 4 E-20224	08/06	AL SEBREN	2	QUINCY ICP/0700	QUINCY ICP/1900	
ARCH O-20491	08/10	REBECCA SPITZER	1	QUINCY ICP/0700	QUINCY ICP/1900	
ARCH O-20490	08/10	RUSSELL SNYDER	1	QUINCY ICP/0700	QUINCY ICP/1900	
6. Control Operations/Work Assignments:						
Construct direct control line to limit fire spread in Deep Ravine area. Mop-up completed control burn lines in and around values at risk to limit impact of fire spread in the communities of Greenville and Crescent Mills.						
7. Special Instructions:						
SOFR Bobby Hubby is working across all East Zone Divisions in Branch XX. ** Denotes 24hr resources.						
8. Division/Group Communication Summary						
Function	Channel	RX Frequency N/W	RX Tone/NAC	TX Frequency N/W	TX Tone/NAC	Mode
COMMAND	3	170.4250	T3 131.8	168.0750	T3 131.8	A
TACTICAL	8 NIFC T3	168.6000	T3 131.8	168.6000	T3 131.8	A
AIR TO GROUND	14	169.1000	000.0	169.1000	000.0	A
AIR GUARD	16	168.6250	000.0	168.6250	T1 110.9	A
9. Prepared By (Resource Unit Leader)		Approved By (Planning Section Chief)			Date	Time
JEFF FERGUSON		W.H.			08/01/2021	1914

Division/Group Assignment List (ICS 204 WF)
Controlled Unclassified Information//Basic

1. Incident Name:				3.		
DIXIE FIRE EAST ZONE				XX	Division/Group P	
2. Operational Period: DAY / NIGHT						
Date/Time From: 08/02/2021 0700 MON		Date/Time To: 08/03/2021 0700 TUE				
4. Operations Personnel						
OPERATIONS CHIEF		PAT RUSSELL MAEVE L JUAREZ (T)		BRANCH DIRECTOR		PAT REBELLO VAL LINCH (T)
SAFETY		BRIAN SAVAGE PAUL LEUSCH		DIVISION/GROUP SUPERVISOR		J. AKENBERG G. PERRY (T)
5. Resources Assigned this Period						
Strike Team / Task Force / Resource Designator		LWD	Leader	Number Persons	Drop Off PT./Time	Pick Up PT./Time
HC2 FCF-ROCHA-3 C-20014		08/02	JORGE DURAN	20	QUINCY ICP/0700	QUINCY ICP/1900
ENG3 SQF-46 E-3		08/09	MATT CHA	5	QUINCY ICP/0700	QUINCY ICP/1900
ENG4 PVT- BLAZE RUNNERS E-20259		08/11	JERRY FUGATE	3	QUINCY ICP/0700	QUINCY ICP/1900
ENG6 GID-E4664 E-20112		08/04	HUNTER MARTIN	3	QUINCY ICP/0700	QUINCY ICP/1900
DOZ2 PVT-SUGAR-PINE E-20025		08/14	ROBERT DAVIS	2		
DOZ2 PVT-STEPHEN BERRY TRUCKING E-20073		08/04	STEVEN BERRY	2	QUINCY ICP/0700	QUINCY ICP/1900
WTS2 BEN'S TRUCKING & EQUIPMENT E-20167		08/05	TRAVIS MILES	1	QUINCY ICP/0700	QUINCY ICP/1900
HEQB O-20259		08/09	CHARLES CORLEY	1	QUINCY ICP/0700	QUINCY ICP/1900
HEQB O-20531		08/09	MARSHALL ODOM (T)	1	QUINCY ICP/0700	QUINCY ICP/1900
**EMTF O-20339		08/07	SHANE T OZBIRN	1	QUINCY ICP/0700	QUINCY ICP/1900
EMPF O-20630		08/14	SID RAMANI	1	QUINCY ICP/0700	QUINCY ICP/1900
LONG BEACH REMS1 O-20412		08/08	BRYAN WADE	4	QUINCY ICP/0700	QUINCY ICP/1900
ARCH O-20489		08/08	SEAN SULLIVAN	1	QUINCY ICP/0700	QUINCY ICP/1900
REAF O-20484		08/10	ANDREW JOHNSON	1	QUINCY ICP/0700	QUINCY ICP/1900
6. Control Operations/Work Assignments:						
Construct control line from Bellas Flat to Long Valley, scout for opportunities to construct direct line where appropriate. Hold and mop-up from Hwy 89 to Bellas Flat to the degree necessary to make escape improbable. Patrol and mop-up in the area of Indian Creek as appropriate						
7. Special Instructions:						
SOFR Bobby Hubby is working across all East Zone Divisions in Branch XX. ** Denotes 24hr resources.						
8. Division/Group Communication Summary						
Function	Channel	RX Frequency N/W	RX Tone/NAC	TX Frequency N/W	TX Tone/NAC	Mode
COMMAND	3	170.4250	T3 131.8	168.0750	T3 131.8	A
TACTICAL	7 NIFC T1	168.0500	T3 131.8	168.0500	T3 131.8	A
AIR TO GROUND	14	169.1000	000.0	169.1000	000.0	A
AIR GUARD	16	168.6250	000.0	168.6250	T1 110.9	A
9. Prepared By (Resource Unit Leader)			Approved By (Planning Section Chief)		Date	Time
JEFF FERGUSON			W.H.		08/01/2021	1914

Division/Group Assignment List (ICS 204 WF)
Controlled Unclassified Information//Basic

1. Incident Name:				3.		
DIXIE FIRE EAST ZONE				Branch: XX	Division/Group Q	
2. Operational Period: DAY / NIGHT						
Date/Time From: 08/02/2021 0700 MON		Date/Time To: 08/03/2021 0700 TUE				
4. Operations Personnel						
OPERATIONS CHIEF		PAT RUSSELL MAEVE L JUAREZ (T)		BRANCH DIRECTOR		PAT REBELLO VAL LINCH (T)
SAFETY		BRIAN SAVAGE PAUL LEUSCH		DIVISION/GROUP SUPERVISOR		P. CALLAHAN
5. Resources Assigned this Period						
Strike Team / Task Force / Resource Designator	LWD	Leader	Number Persons	Drop Off PT./Time	Pick Up PT./Time	
HC2 PVT-PACIFIC OASIS-14 C-20072	08/09	JACOB ZIEGLER	20	QUINCY ICP/0700	QUINCY ICP/1900	
HC2 PVT-BIRRUETA-2 C-20073	08/09	JUAREZ CRISTIAN	20	QUINCY ICP/0700	QUINCY ICP/1900	
HC2 PALOMAR 6 C-20075	08/09	RICHARD WELDER	19	QUINCY ICP/0700	QUINCY ICP/1900	
**ES1 S/T XLE-1281-A E-420	08/02	DANIEL RASMUSSEN	14	QUINCY ICP/0700	QUINCY ICP/1900	
**ES3 S/T-OES-6849C E-205	08/09	RICH DURRELL	17	QUINCY ICP/0700	QUINCY ICP/1900	
ES3 S/T-SRF-2600C E-20244	08/12	NICHOLAS P BALENT	27	QUINCY ICP/0700	QUINCY ICP/1900	
ENG4 PVT-FLAMECATCHERS E-20260	08/11	ASHTON KAREL	3	QUINCY ICP/0700	QUINCY ICP/1900	
ENG6 PVT-PARA-CORP E-20213	08/15	REID TROXEL	3	QUINCY ICP/0700	QUINCY ICP/1900	
WTS1 PVT-NORTHSTATE E-20109	08/09	ARRON HARVEY	1	QUINCY ICP/0700	QUINCY ICP/1900	
**EMTF (T) O-20343	08/09	MARCO GILIO	1	QUINCY ICP/0700	QUINCY ICP/1900	
**EMPF O-20561	08/05	TAKAHIRO SUZUKI	1	QUINCY ICP/0700	QUINCY ICP/1900	
REAF O-20467	08/10	TYLER KOCI	1	QUINCY ICP/0700	QUINCY ICP/1900	
REAF O-20318	08/06	EMILIO SANTIAGO	1	QUINCY ICP/0700	QUINCY ICP/1900	
6. Control Operations/Work Assignments:						
Hold Emigrant road from burn out operation toward Genesee Valley limit northern fire spread and reduce the impact to the communities of Crescent Mills, Taylorsville, and Genesee Valley.						
7. Special Instructions:						
Fly Fire Financial Information: CA-PNF-001273, P5NGPC (0511) SOFR Bobby Hubby is working across all East Zone Divisions in Branch XX. ** Denotes 24hr resources.						
8. Division/Group Communication Summary						
Function	Channel	RX Frequency N/W	RX Tone/NAC	TX Frequency N/W	TX Tone/NAC	Mode
COMMAND	3	170.4250	T3 131.8	168.0750	T3 131.8	A
TACTICAL	10 NIFC T6	166.7750	T3 131.8	166.7750	T3 131.8	A
AIR TO GROUND	14	169.1000	000.0	169.1000	000.0	A
AIR GUARD	16	168.6250	000.0	168.6250	T1 110.9	A
9. Prepared By (Resource Unit Leader)		Approved By (Planning Section Chief)		Date	Time	
JEFF FERGUSON		W.H.		08/01/2021	1914	

Division/Group Assignment List (ICS 204 WF)
Controlled Unclassified Information//Basic

1. Incident Name:				3.		
DIXIE FIRE EAST ZONE				Branch:		Division/Group
2. Operational Period: DAY / NIGHT				XXIII		R
Date/Time From: 08/02/2021 0700 MON		Date/Time To: 08/03/2021 0700 TUE				
4. Operations Personnel						
OPERATIONS CHIEF		PAT RUSSELL MAEVE L JUAREZ (T)		BRANCH DIRECTOR		MIKE KLIMEK
SAFETY		BRIAN SAVAGE PAUL LEUSCH		DIVISION/GROUP SUPERVISOR		J. TOWNSEND R. RODRIQUEZ (T)
5. Resources Assigned this Period						
Strike Team / Task Force / Resource Designator		LWD	Leader	Number Persons	Drop Off PT./Time	Pick Up PT./Time
HC2 PVT-FIRESTORM-6 C-20107		08/11	LOPEZ GENE	20	QUINCY ICP/0700	QUINCY ICP/1900
HC2 PVT-GRAYBACK 4 C-20108		08/11	EDDIE LORD	20	QUINCY ICP/0700	QUINCY ICP/1900
**ES3 S/T-XSD-6410C E-429		08/02	BRET DAVIDSON	22	QUINCY ICP/0700	QUINCY ICP/1900
DO22 PVT-STRIKE FIRST E-20024		08/15	ROB EDMONSON	2	QUINCY ICP/0700	QUINCY ICP/1900
DO22 PVT-BRAUN EQUIPMENT E-20105		08/04	JOHN FREEMAN	2	QUINCY ICP/0700	QUINCY ICP/1900
DO22 PNF-3 E-20118		08/05	ANDREW SHEPHERD	4	QUINCY ICP/0700	QUINCY ICP/1900
CHIP PVT-ZEB'S TREE SERVICE E-20304		08/13	LEAF QUINN	1	QUINCY ICP/0700	QUINCY ICP/1900
EXCA PVT-DUDLEYS' EXCAVATING E-20307		08/13	WYATT CLEMENT	2	QUINCY ICP/0700	QUINCY ICP/1900
WTS3 PVT-PRECISION TOW E-20017		08/02	LARRY JENSEN	1	QUINCY ICP/0700	QUINCY ICP/1900
WTS2 PVT-FORD & DAUGHTERS E-506		08/05	TRACY MOODY	1	QUINCY ICP/0700	QUINCY ICP/1900
TFLD O-20025		08/02	RAY CHAVEZ	1	QUINCY ICP/0700	QUINCY ICP/1900
TFLD O-20596		08/13	AUSTIN NIELSON	1	QUINCY ICP/0700	QUINCY ICP/1900
TFLD O-20090		08/05	MICHAEL HOYE	1	QUINCY ICP/0700	QUINCY ICP/1900
HEQB (T)			JOSHUA KOHL	1	QUINCY ICP/0700	QUINCY ICP/1900
**EMTF O-20344		08/07	VLADIMIR TRUBIN	1	QUINCY ICP/0700	QUINCY ICP/1900
**EMPF O-20550		08/10	ADAM ZIPPERIAN	1	QUINCY ICP/0700	QUINCY ICP/1900
AMB MT. MEDICS 5 (DAY) E-20275		08/11	SAMANTHA PETERSON	2	QUINCY ICP/0700	QUINCY ICP/1900
ARCH O-20487		08/09	BRET T GUISTO	1	QUINCY ICP/0700	QUINCY ICP/1900
REAF O-20466		08/08	MEGHAN M WHITMAN	1	QUINCY ICP/0700	QUINCY ICP/1900
6. Control Operations/Work Assignments:						
8. Division/Group Communication Summary						
Function	Channel	RX Frequency N/W	RX Tone/NAC	TX Frequency N/W	TX Tone/NAC	Mode
COMMAND	3	170.4250	T3 131.8	168.0750	T3 131.8	A
TACTICAL	11 NIFC T7	168.2500	T3 131.8	168.2500	T3 131.8	A
AIR TO GROUND	14	169.1000	000.0	169.1000	000.0	A
AIR GUARD	16	168.6250	000.0	168.6250	T1 110.9	A
9. Prepared By (Resource Unit Leader)			Approved By (Planning Section Chief)		Date	Time
JEFF FERGUSON			W.H.		08/01/2021	1914


Division/Group Assignment List (ICS 204 WF)
 Controlled Unclassified Information//Basic

1. Incident Name:				3.			
DIXIE FIRE EAST ZONE				Branch:		Division/Group	
2. Operational Period: DAY / NIGHT				XXIII		R	
Date/Time From: 08/02/2021 0700 MON		Date/Time To: 08/03/2021 0700 TUE					
4. Operations Personnel							
OPERATIONS CHIEF		PAT RUSSELL MAEVE L JUAREZ (T)		BRANCH DIRECTOR		MIKE KLIMEK	
SAFETY		BRIAN SAVAGE PAUL LEUSCH		DIVISION/GROUP SUPERVISOR		J. TOWNSEND R. RODRIQUEZ (T)	
6. Control Operations/Work Assignments:							
Hold and secure fire from DP220 to junction of Mt. Hough Road and County Road 208 (China Grade) to limit fire spread, mop-up to the degree necessary to make escape improbable. Hold and secure Mt Hough Road from DP220 to DP 232 at the end of the dozer line. Initiate repair of contingency control line from DP 220 east toward Grizzly Peak. Chip 14 road from DP 230 to the west.							
7. Special Instructions:							
Fly Fire Financial Information: CA-PNF-001273, P5NGPC (0511) SOFR Jerome Drazinski, SOFR Fred Wood and SOFR (T) Brian Torosian are working across all Divisions in Branch XXIII. ** Denotes 24hr resources. Back haul any unnecessary equipment and garbage.							
8. Division/Group Communication Summary							
Function	Channel	RX Frequency N/W	RX Tone/NAC	TX Frequency N/W	TX Tone/NAC	Mode	
COMMAND	3	170.4250	T3 131.8	168.0750	T3 131.8	A	
TACTICAL	11 NIFC T7	168.2500	T3 131.8	168.2500	T3 131.8	A	
AIR TO GROUND	14	169.1000	000.0	169.1000	000.0	A	
AIR GUARD	16	168.6250	000.0	168.6250	T1 110.9	A	
9. Prepared By (Resource Unit Leader)			Approved By (Planning Section Chief)			Date	Time
JEFF FERGUSON			<i>W.H.</i>			08/01/2021	1914

Division/Group Assignment List (ICS 204 WF)
Controlled Unclassified Information//Basic

1. Incident Name:				3.		
DIXIE FIRE EAST ZONE				Branch:		Division/Group
2. Operational Period: DAY / NIGHT				XXIII		V/U
Date/Time From: 08/02/2021 0700 MON		Date/Time To: 08/03/2021 0700 TUE				
4. Operations Personnel						
OPERATIONS CHIEF		PAT RUSSELL MAEVE L JUAREZ (T)		BRANCH DIRECTOR		MIKE KLIMEK
SAFETY		BRIAN SAVAGE PAUL LEUSCH		DIVISION/GROUP SUPERVISOR		M. HILDEBRAND
5. Resources Assigned this Period						
Strike Team / Task Force / Resource Designator		LWD	Leader	Number Persons	Drop Off PT./Time	Pick Up PT./Time
HC2 PVT-MOUNTAINEER C-20034		08/04	MAURICIO TORRES	20	QUINCY ICP/0700	QUINCY ICP/1900
HC2 PVT-F&F C-20068		08/10	FRANCO JAVIER	20	QUINCY ICP/0700	QUINCY ICP/1900
SMOD HVP-CREW 1 O-20425		08/10	BRENT T WEBB	10	QUINCY ICP/0700	QUINCY ICP/1900
**ES3 XCA-4051C E-31		08/05	STEVE KOVACS	19	QUINCY ICP/0700	QUINCY ICP/1900
**ES6 S/T-XAL-2002F E-403		08/03	RYAN HAMRE	17	QUINCY ICP/0700	QUINCY ICP/1900
ENG3 PVT-FIREANT E-20043		08/14	MARK BENNETT	3	QUINCY ICP/0700	QUINCY ICP/1900
ENG3 BLACK RANGE E-20056		08/10	TIMMOTHY PEARSON	3	QUINCY ICP/0700	QUINCY ICP/1900
ENG3 SHF-362 E-20179		08/05	JACOB S BAILEY	5	QUINCY ICP/0700	QUINCY ICP/1900
ENG3 PVT-TIMBERLINE FIRE E-20187		08/05	ANTONIO JEROME	3	QUINCY ICP/0700	QUINCY ICP/1900
ENG4 PVT-NATIONAL-432 E-20060		08/03	CHUCK MURPHY	3	QUINCY ICP/0700	QUINCY ICP/1900
ENG6 PVT-FIREANT-E327 E-20050		08/14	ZACH ANTHIS	3	QUINCY ICP/0700	QUINCY ICP/1900
ENG6 AZ-PPL-BR81 E-20114		08/04	MARK SACHARA	3	QUINCY ICP/0700	QUINCY ICP/1900
DO22 PVT- LESLIE HEAVY HAUL E-20087		08/06	MADRID SUTTON	2	QUINCY ICP/0700	QUINCY ICP/1900
CHIP PVT-CHIPPER-BAYS E-20305		08/13	MELISSA BAYS	2	QUINCY ICP/0700	QUINCY ICP/1900
MAST C E BECKER & SONS E-315				1	QUINCY ICP/0700	QUINCY ICP/1900
WTS1 PVT-DANIEL OILAR E-20107		08/05	DANNY OILER	1	QUINCY ICP/0700	QUINCY ICP/1900
WTS2 BEN'S E-20169		08/05	CHRIS FULTZ	1	QUINCY ICP/0700	QUINCY ICP/1900
TFLD O-625		08/06	GUADALUPE FERNANDEZ	1	QUINCY ICP/0700	QUINCY ICP/1900
TFLD O-673		08/06	ALEX REYNOSO (T)	1	QUINCY ICP/0700	QUINCY ICP/1900
HEQB O-20060		08/03	WALTER CARBAJAL	1	QUINCY ICP/0700	QUINCY ICP/1900
8. Division/Group Communication Summary						
Function	Channel	RX Frequency N/W	RX Tone/NAC	TX Frequency N/W	TX Tone/NAC	Mode
COMMAND	3	170.4250	T3 131.8	168.0750	T3 131.8	A
TACTICAL	9 NIFC T5	166.7250	T3 131.8	166.7250	T3 131.8	A
AIR TO GROUND	14	169.1000	000.0	169.1000	000.0	A
AIR GUARD	16	168.6250	000.0	168.6250	T1 110.9	A
9. Prepared By (Resource Unit Leader)			Approved By (Planning Section Chief)		Date	Time
JEFF FERGUSON			W.H.		08/01/2021	1914

Division/Group Assignment List (ICS 204 WF)
Controlled Unclassified Information//Basic

1. Incident Name:			3.			
DIXIE FIRE EAST ZONE			Branch:		Division/Group	
2. Operational Period: DAY / NIGHT			XXIII		V/U	
Date/Time From: 08/02/2021 0700	MON	Date/Time To: 08/03/2021 0700				TUE
4. Operations Personnel						
OPERATIONS CHIEF		PAT RUSSELL MAEVE L JUAREZ (T)		BRANCH DIRECTOR		
SAFETY		BRIAN SAVAGE PAUL LEUSCH		DIVISION/GROUP SUPERVISOR		
				MIKE KLIMEK M. HILDEBRAND		
5. Resources Assigned this Period						
Strike Team / Task Force / Resource Designator	LWD	Leader	Number Persons	Drop Off PT./Time	Pick Up PT./Time	
HEQB O-20083	08/05	THAYER MCKEITH (T)	1	QUINCY ICP/0700	QUINCY ICP/1900	
EMPF O-20393	08/10	TRAVISS CRUMPACKER	1	QUINCY ICP/0700	QUINCY ICP/1900	
EMTF O-20342	08/07	BARRON FLANDERS	1	QUINCY ICP/0700	QUINCY ICP/1900	
REAF O-20479	08/09	AUTUMN L COFFEY	1	QUINCY ICP/0700	QUINCY ICP/1900	
REAF O-20321	08/06	FRANCIS MCCORMICK	1	QUINCY ICP/0700	QUINCY ICP/1900	
REAF O-20469	08/10	JEREMIAH KARUZAS	1	QUINCY ICP/0700	QUINCY ICP/1900	
REAF O-20471	08/11	JOHN PEREZ	1	QUINCY ICP/0700	QUINCY ICP/1900	
6. Control Operations/Work Assignments:						
<p>Patrol and mop-up from DP 238 west to DP 245. Access and mitigate green pockets of unburned fuel near railroad bridge and Spanish Creek Campground west of HWY 70. Inventory hose and pumps within DIV, backhaul excess equipment as appropriate. Keep fire to the north and east of the Union Pacific RR tracks. Mop-up and patrol from DP223 southeast to train tunnels to the degree necessary to make escape improbable. Utilize and coordinate with fire train to support mop-up operations within the DIV. Perform suppression repair on contingency lines.</p>						
7. Special Instructions:						
<p>SOFR Jerome Drazinski, SOFR Fred Wood and SOFR (T) Brian Torosian are working across all Divisions in Branch XXIII. ** Denotes 24hr resources.</p>						
8. Division/Group Communication Summary						
Function	Channel	RX Frequency N/W	RX Tone/NAC	TX Frequency N/W	TX Tone/NAC	Mode
COMMAND	3	170.4250	T3 131.8	168.0750	T3 131.8	A
TACTICAL	9 NIFC T5	166.7250	T3 131.8	166.7250	T3 131.8	A
AIR TO GROUND	14	169.1000	000.0	169.1000	000.0	A
AIR GUARD	16	168.6250	000.0	168.6250	T1 110.9	A
9. Prepared By (Resource Unit Leader)			Approved By (Planning Section Chief)		Date	Time
JEFF FERGUSON					08/01/2021	1914

Division/Group Assignment List (ICS 204 WF)
Controlled Unclassified Information//Basic

1. Incident Name:			3.			
DIXIE FIRE EAST ZONE			Branch:		Division/Group	
2. Operational Period: DAY / NIGHT			XXV		W	
Date/Time From: 08/02/2021 0700 MON	Date/Time To: 08/03/2021 0700 TUE					
4. Operations Personnel						
OPERATIONS CHIEF		PAT RUSSELL MAEVE L JUAREZ (T)		BRANCH DIRECTOR JOSH EICHAMER		
SAFETY		BRIAN SAVAGE PAUL LEUSCH		DIVISION/GROUP SUPERVISOR F. BURGER A. WRIGHT (T)		
5. Resources Assigned this Period						
Strike Team / Task Force / Resource Designator	LWD	Leader	Number Persons	Drop Off PT./Time	Pick Up PT./Time	
HC2 PVT-MOUNTAINEER CONT. C-20035	08/04	WENCESLAO HARO	20	QUINCY ICP/0700	QUINCY ICP/1900	
HC2 PVT-PACIFIC OASIS-11 C-20071	08/09	WILLIAM DODD	20	QUINCY ICP/0700	QUINCY ICP/1900	
ES3 S/T-ANF1613-C E-20237	08/03	BRANDON BURRILL	26	QUINCY ICP/0700	QUINCY ICP/1900	
ENG3 ENF-368 E-20257	08/09	BERNIE QUINONEZ	5	QUINCY ICP/0700	QUINCY ICP/1900	
DOZ1 PVT-DARRAH LOGGING E-20023	08/15	KIETH DARRHA	1	QUINCY ICP/0700	QUINCY ICP/1900	
DOZ2 PVT E-20027	08/01	ANTHONY CATTANEO		QUINCY ICP/0700	QUINCY ICP/1900	
DOZ2 DOZ-DARRAH LOGGING E-20029	08/17	JASON BREHM	2	QUINCY ICP/0700	QUINCY ICP/1900	
**DOZ1 PVT E-20033	08/09	PATRICK OILAR	2	QUINCY ICP/0700	QUINCY ICP/1900	
DOZ2 PVT-DARRAH LOGGING E-20072	08/17	KEITH DARRAH	2	QUINCY ICP/0700	QUINCY ICP/1900	
DOZ2 PVT-MILLER TRUCKING E-20077	08/03	HAROLD MILLER	1	QUINCY ICP/0700	QUINCY ICP/1900	
EXCA PVT-ON-SITE EQUIPMENT E-20308	08/13	KYLE MARTIN		QUINCY ICP/0700	QUINCY ICP/1900	
WTS3 PVT-WOOD'S FIRE E-20015	08/02	R. ROCKWOOD	1	QUINCY ICP/0700	QUINCY ICP/1900	
WTS2 PVT-VEHILLE MATRIX E-505	08/05	WARREN HUBBARD	1			
TFLD O-11	08/10	JOSH BELL	1	QUINCY ICP/0700	QUINCY ICP/1900	
HEQB O-20258	08/08	RICHARD FIELDS	1	QUINCY ICP/0700	QUINCY ICP/1900	
HEQB O-20409	08/08	BENJAMIN SPATOLA (T)	1	QUINCY ICP/0700	QUINCY ICP/1900	
HEQB O-20257	08/07	DAVID E CRAIN	1	QUINCY ICP/0700	QUINCY ICP/1900	
HEQB (T) O-20606	08/13	ZACHARY CLARK	1	QUINCY ICP/0700	QUINCY ICP/1900	
MONTEREY REMS O-20523 (DAY)	08/09	DANNY GIVVINS	4	QUINCY ICP/0700	QUINCY ICP/1900	
MOBIL MEDICS 3 - TEAM 1 W/UTV O-20645				QUINCY ICP/0700	QUINCY ICP/1900	
8. Division/Group Communication Summary						
Function	Channel	RX Frequency N/W	RX Tone/NAC	TX Frequency N/W	TX Tone/NAC	Mode
COMMAND	3	170.4250	T3 131.8	168.0750	T3 131.8	A
TACTICAL	8 NIFC T3	168.6000	T3 131.8	168.6000	T3 131.8	A
AIR TO GROUND	14	169.1000	000.0	169.1000	000.0	A
AIR GUARD	16	168.6250	000.0	168.6250	T1 110.9	A
9. Prepared By (Resource Unit Leader)		Approved By (Planning Section Chief)		Date	Time	
JEFF FERGUSON		W.H.		08/01/2021	1914	


Division/Group Assignment List (ICS 204 WF)
Controlled Unclassified Information//Basic

1. Incident Name:			3.			
DIXIE FIRE EAST ZONE			Branch:		Division/Group	
2. Operational Period: DAY / NIGHT			XXV		W	
Date/Time From: 08/02/2021 0700 MON	Date/Time To: 08/03/2021 0700 TUE					
4. Operations Personnel						
OPERATIONS CHIEF		PAT RUSSELL MAEVE L JUAREZ (T)		BRANCH DIRECTOR JOSH EICHAMER		
SAFETY		BRIAN SAVAGE PAUL LEUSCH		DIVISION/GROUP SUPERVISOR F. BURGER A. WRIGHT (T)		
5. Resources Assigned this Period						
Strike Team / Task Force / Resource Designator	LWD	Leader	Number Persons	Drop Off PT./Time	Pick Up PT./Time	
REAF O-20480	08/09	MATTHEW WEEGMAN	1	QUINCY ICP/0700	QUINCY ICP/1900	
FFT2 O-20648	08/13	JEFFREY LEES	1	QUINCY ICP/0700	QUINCY ICP/1900	
6. Control Operations/Work Assignments:						
<p>Provide protection for human values and infrastructure along Hwy 162 between Silver Lake and Bucks Lake. Confine the fire north of Hwy 162 between Silver Lake and Snake Lake, mop-up to the degree necessary to make escape improbable. Confine fire within existing control lines to mitigate fire spread and threat to communities.</p>						
7. Special Instructions:						
<p>SOFR Joe Fowler will be working across all Divisions in Branch XXV. ** Denotes 24hr resources.</p>						
8. Division/Group Communication Summary						
Function	Channel	RX Frequency N/W	RX Tone/NAC	TX Frequency N/W	TX Tone/NAC	Mode
COMMAND	3	170.4250	T3 131.8	168.0750	T3 131.8	A
TACTICAL	8 NIFC T3	168.6000	T3 131.8	168.6000	T3 131.8	A
AIR TO GROUND	14	169.1000	000.0	169.1000	000.0	A
AIR GUARD	16	168.6250	000.0	168.6250	T1 110.9	A
9. Prepared By (Resource Unit Leader)			Approved By (Planning Section Chief)		Date	Time
JEFF FERGUSON			<i>W.H.</i>		08/01/2021	1914

Division/Group Assignment List (ICS 204 WF)
Controlled Unclassified Information//Basic

1. Incident Name:				3.			
DIXIE FIRE EAST ZONE				Branch:		Division/Group	
2. Operational Period: DAY / NIGHT				XXV		X/Z	
Date/Time From: 08/02/2021 0700 MON		Date/Time To: 08/03/2021 0700 TUE					
4. Operations Personnel							
OPERATIONS CHIEF		PAT RUSSELL MAEVE L JUAREZ (T)		BRANCH DIRECTOR		JOSH EICHAMER	
SAFETY		BRIAN SAVAGE PAUL LEUSCH		DIVISION/GROUP SUPERVISOR		R. WINKLER B. MCCCELLAN (T)	
5. Resources Assigned this Period							
Strike Team / Task Force / Resource Designator		LWD	Leader	Number Persons	Drop Off PT./Time	Pick Up PT./Time	
HCI SRF-MADRIVER IHC C-5		08/08	TAD HAIR	19	QUINCY ICP/0700	QUINCY ICP/0700	
HC1 ANF-VALYERMO-IHC C-20018		08/02	MATT RAMSTEAD	19	QUINCY ICP/0700	QUINCY ICP/0700	
HC2I SYC-GOLDEN EAGLES C-20007		08/02	BRANDON PATTERSON	20	QUINCY ICP/0700	QUINCY ICP/0700	
HC2I LASSEN CREW 9 C-20082		08/10	ALLEN SCHULTZE	21	QUINCY ICP/0700	QUINCY ICP/0700	
HC2 PVT-DIAMOND-18 C-20079		08/11	PHILLIPS JERROD	20	QUINCY ICP/0700	QUINCY ICP/0700	
HC2 PVT-CABRERA-1 C-20109		08/12	MORENO EMANUEL	20	QUINCY ICP/0700	QUINCY ICP/0700	
WFM1 MODULE - GRASS LAKE O-20616		08/03	JOHNSON WILLIAM	9	QUINCY ICP/0700	QUINCY ICP/0700	
ENG3 PVT-AAA FORESTRY E-20058		08/11		3	QUINCY ICP/0700	QUINCY ICP/0700	
T/F DIXIE 1					QUINCY ICP/0700	QUINCY ICP/0700	
--TFLD O-20087		08/03	JOHN TOWNSEND	1	QUINCY ICP/0700	QUINCY ICP/0700	
--ENG3 AZ-HEL-231 E-20101		08/03	MIKE LINDSEY	4	QUINCY ICP/0700	QUINCY ICP/0700	
--ENG3 LAP- 7331 E-20258		08/09	ALAN MAZZAGLIA	5	QUINCY ICP/0700	QUINCY ICP/0700	
--ENG3 AZ-FLG-153 E-20100		08/03	WILL GIANNOLA	4	QUINCY ICP/0700	QUINCY ICP/0700	
--ENG3 CO-LOS PINOS-FD-85 E-20104		08/03	HUNTER FLINDERS	4	QUINCY ICP/0700	QUINCY ICP/0700	
T/F DIXIE #3 E-9012					QUINCY ICP/0700	QUINCY ICP/0700	
ENG3 PVT-NATIONAL WATER E-20007		08/08	JORDAN TIBBALS	3	QUINCY ICP/0700	QUINCY ICP/0700	
ENG3 PVT-FIRE TRAX-357 E-20059		08/03	RETO NIKLAUS	3	QUINCY ICP/0700	QUINCY ICP/0700	
DO22 PVT-SPRATT EXCAVATING E-20030		08/10	CHRISTOPHER BUTLER	2	QUINCY ICP/0700	QUINCY ICP/0700	
DO22 PVT-NORTHSTATE E-20068		08/04	GROEGE POE	2	QUINCY ICP/0700	QUINCY ICP/0700	
8. Division/Group Communication Summary							
Function	Channel	RX Frequency N/W	RX Tone/NAC	TX Frequency N/W	TX Tone/NAC	Mode	
COMMAND	3	170.4250	T3 131.8	168.0750	T3 131.8	A	
TACTICAL	11 NIFC T7	168.2500	T3 131.8	168.2500	T3 131.8	A	
AIR TO GROUND	14	169.1000	000.0	169.1000	000.0	A	
AIR GUARD	16	168.6250	000.0	168.6250	T1 110.9	A	
9. Prepared By (Resource Unit Leader)			Approved By (Planning Section Chief)			Date	
JEFF FERGUSON			<i>W.H.</i>			08/01/2021	
						1914	


Division/Group Assignment List (ICS 204 WF)
Controlled Unclassified Information//Basic

1. Incident Name:				3.		
DIXIE FIRE EAST ZONE				Branch:		Division/Group
2. Operational Period: DAY / NIGHT				XXV		X/Z
Date/Time From: 08/02/2021 0700 MON		Date/Time To: 08/03/2021 0700 TUE				
4. Operations Personnel						
OPERATIONS CHIEF		PAT RUSSELL MAEVE L JUAREZ (T)		BRANCH DIRECTOR		JOSH EICHAMER
SAFETY		BRIAN SAVAGE PAUL LEUSCH		DIVISION/GROUP SUPERVISOR		R. WINKLER B. MCCELLAN (T)
5. Resources Assigned this Period						
Strike Team / Task Force / Resource Designator		LWD	Leader	Number Persons	Drop Off PT./Time	Pick Up PT./Time
DOZ2 PVT E-20092		08/03	RYAN WILSON	2	QUINCY ICP/0700	QUINCY ICP/0700
DOZ PVT E-20093		08/03	THOMAS TRAPHAGEN	2	QUINCY ICP/0700	QUINCY ICP/0700
EXCA PVT-DIAMOND RING E-20309			BRYAN BECHTHAL	2	QUINCY ICP/0700	QUINCY ICP/0700
**EMPF O-20587		08/05	AARON P HUISMAN	1	QUINCY ICP/0700	QUINCY ICP/0700
**EMTF O-20636		08/13	KURT RHOADES	1	QUINCY ICP/0700	QUINCY ICP/0700
EMTF O-20407		08/10	DANIEL L SARKAR	1	QUINCY ICP/0700	QUINCY ICP/0700
AMB MT.MEDICS 1 E-20225 (DAY)		08/07	OTTER LEWIS	2	QUINCY ICP/0700	QUINCY ICP/0700
ARCH O-20287		08/06	SELENA D SOTO	1	QUINCY ICP/0700	QUINCY ICP/0700
REAF O-20468		08/10	MARK GARRETT	1	QUINCY ICP/0700	QUINCY ICP/0700
REAF O-20315		08/06	BRUCE CANN	1	QUINCY ICP/0700	QUINCY ICP/0700
REAF (T) O-20475		08/10	TODD STEWART	1	QUINCY ICP/0700	QUINCY ICP/0700
6. Control Operations/Work Assignments:						
<p>Hold direct control line to confine the fire between Silver Lake and Buck lake along 24N95 road toward 24N30 road. Be mindful of wilderness tactics within the Bucks Lake Wilderness. Assist with structure and contingency line prep around values at risk in the Buck Lake area.</p> <p>Confine fire to primary control line. Patrol and mop-up as required to meet containment needs. Assist with contingency control line construction to protect values at risk in the Bucks Lake area. Mop-up to the degree necessary to make fire escape improbable.</p>						
7. Special Instructions:						
<p>SOFR Joe Fowler will be working across all Divisions in Branch XXV. ** Denotes 24hr resources.</p>						
8. Division/Group Communication Summary						
Function	Channel	RX Frequency N/W	RX Tone/NAC	TX Frequency N/W	TX Tone/NAC	Mode
COMMAND	3	170.4250	T3 131.8	168.0750	T3 131.8	A
TACTICAL	11 NIFC T7	168.2500	T3 131.8	168.2500	T3 131.8	A
AIR TO GROUND	14	169.1000	000.0	169.1000	000.0	A
AIR GUARD	16	168.6250	000.0	168.6250	T1 110.9	A
9. Prepared By (Resource Unit Leader)			Approved By (Planning Section Chief)		Date	Time
JEFF FERGUSON					08/01/2021	1914

Division/Group Assignment List (ICS 204 WF)
Controlled Unclassified Information//Basic

1. Incident Name:			3.			
DIXIE FIRE EAST ZONE			Branch:		Division/Group	
2. Operational Period: DAY / NIGHT			XXV		MEADOW VALLEY	
Date/Time From: 08/02/2021 0700 MON	Date/Time To: 08/03/2021 0700 TUE					
4. Operations Personnel						
OPERATIONS CHIEF		PAT RUSSELL MAEVE L JUAREZ (T)		BRANCH DIRECTOR JOSH EICHAMER		
SAFETY		BRIAN SAVAGE PAUL LEUSCH		DIVISION/GROUP SUPERVISOR C. ROBERTSON		
5. Resources Assigned this Period						
Strike Team / Task Force / Resource Designator	LWD	Leader	Number Persons	Drop Off PT./Time	Pick Up PT./Time	
HC2IA FCF-CALDERON-18 C-9	08/10	ARTURO AVILA	20	QUINCY/0700	QUINCY/0700	
T/F MEADOW VALLEY		RON HEINBOCKEL	10	QUINCY/0700	QUINCY/0700	
CHIP PVT-CHIPPER-T2 E-20273	08/10	RON ATKINS	3	QUINCY/0700	QUINCY/0700	
CHIP PVT-CUT WRIGHT E-20274	08/10	WRIGHT TODD	3	QUINCY/0700	QUINCY/0700	
**EQD T/F-XSI-3175 E-406	08/03	JOHN EVANS	16			
**TFLD T/F-XSC-2322 E-408	08/03	PHILIP ANTHONY YANNONI	20			
6. Control Operations/Work Assignments:						
<p>Implement structure defense plans for the community of Meadow Valley and surrounding community along Hwy 162 corridor to have a well-defined executable plan in the event point protection is necessary. Maintain a state of readiness to be able to flex resources to another geographic area of the fire to meet incident needs. Identify and implement alternative control lines south of Bucks Lake. Chip debris as conditions allow.</p>						
7. Special Instructions:						
<p>SOFR Joe Fowler will be working across all Divisions in Branch XXV. ** Denotes 24hr resources.</p>						
8. Division/Group Communication Summary						
Function	Channel	RX Frequency N/W	RX Tone/NAC	TX Frequency N/W	TX Tone/NAC	Mode
COMMAND	3	170.4250	T3 131.8	168.0750	T3 131.8	A
TACTICAL	10 NIFC T6	166.7750	T3 131.8	166.7750	T3 131.8	A
AIR TO GROUND	14	169.1000	000.0	169.1000	000.0	A
AIR GUARD	16	168.6250	000.0	168.6250	T1 110.9	A
9. Prepared By (Resource Unit Leader)			Approved By (Planning Section Chief)		Date	Time
JEFF FERGUSON			<i>W.N.</i>		08/01/2021	1914

Division/Group Assignment List (ICS 204 WF)
Controlled Unclassified Information//Basic

1. Incident Name:			3.			
DIXIE FIRE EAST ZONE			Branch:		Division/Group	
2. Operational Period: DAY / NIGHT			NIGHT XX		N/O/Q	
Date/Time From: 08/02/2021 0700 MON		Date/Time To: 08/03/2021 0700 TUE				
4. Operations Personnel						
NIGHT OPS CHIEF		STEVE BURNS		BRANCH DIRECTOR		
				JONATHAN AMBROSE ROB THORP (T)		
SAFETY		BRIAN SAVAGE PAUL LEUSCH		DIVISION/GROUP SUPERVISOR		
				JONATHON MANN		
5. Resources Assigned this Period						
Strike Team / Task Force / Resource Designator		LWD	Leader	Number Persons	Drop Off PT./Time	Pick Up PT./Time
HC1 BDF-MILL CREEK IHC C-4		08/03	JOHN ELLISON	19	QUINCY ICP/1900	QUINCY ICP/0700
HC2 PVT-DIAMOND FIRE C-20037		08/06	JOSIAH KELLY	19	QUINCY ICP/1900	QUINCY ICP/0700
HC2 PVT-BIRRUETA-1 C-20026		08/05	TONY BIRRUETA	20	QUINCY ICP/1900	QUINCY ICP/0700
**ES1 S/T-OES- 6841A E-427		08/03	THOMAS CHARPENTIER	22	QUINCY ICP/1900	QUINCY ICP/0700
**ES1 S/T XLE-1281-A E-420		08/02	DANIEL RASMUSSEN	14	QUINCY ICP/1900	QUINCY ICP/0700
**ES1 S/T XIM-6110-A E-431		08/02	ALEX SILVA	22	QUINCY ICP/1900	QUINCY ICP/0700
**ES3 S/T-OES-6849C E-205		08/09	RICH DURRELL	17	QUINCY ICP/1900	QUINCY ICP/0700
**ES3 S/T-XSK-3201C E-474		08/03	CORY BURNS	17	QUINCY ICP/1900	QUINCY ICP/0700
**ES6 S/T-OES-2860-F E-287		08/08	PATRICK D'ARCY	19	QUINCY ICP/1900	QUINCY ICP/0700
**ES6 S/T-XKI-5052-F E-20277		08/07	SAL GUTIERREZ	16	QUINCY ICP/1900	QUINCY ICP/0700
ENG3 PVT-VULCAN FIRE E-20205		08/09	ADAM TIEMAN	3	QUINCY ICP/1900	QUINCY ICP/0700
ENG6 NPS-76 E-20182		08/06	JASON P TUCKER	6	QUINCY ICP/1900	QUINCY ICP/0700
ENG6 PVT-BIRDDOG FIRE E-20226		08/06	JESSE SCHMIDT	3	QUINCY ICP/1900	QUINCY ICP/0700
**WTT1 OES-52 E-20102		08/06	JOHN AGUEDA	2	QUINCY ICP/1900	QUINCY ICP/0700
AMBU BULL CITY 8 E-20256 (NIGHT)		08/10	JEFF JACKSON	2	QUINCY ICP/1900	QUINCY ICP/0700
**EMPF (T) O-20486		08/09	WILLIAM WALTHERS	1	QUINCY ICP/1900	QUINCY ICP/0700
**EMPF O-20485		08/09	ANDREW CRANE	1	QUINCY ICP/1900	QUINCY ICP/0700
**EMTF O-20339		08/07	SHANE T OZBIRN	1	QUINCY ICP/1900	QUINCY ICP/0700
**EMPF O-20561		08/05	TAKAHIRO SUZUKI	1	QUINCY ICP/1900	QUINCY ICP/0700
**EMTF (T) O-20343		08/09	MARCO GILIO	1	QUINCY ICP/1900	QUINCY ICP/0700
8. Division/Group Communication Summary						
Function	Channel	RX Frequency N/W	RX Tone/NAC	TX Frequency N/W	TX Tone/NAC	Mode
COMMAND	3	170.4250	T3 131.8	168.0750	T3 131.8	A
TACTICAL	8 NIFC T3	168.6000	T3 131.8	168.6000	T3 131.8	A
AIR TO GROUND	14	169.1000	000.0	169.1000	000.0	A
AIR GUARD	16	168.6250	000.0	168.6250	T1 110.9	A
9. Prepared By (Resource Unit Leader)		Approved By (Planning Section Chief)			Date	Time
JEFF FERGUSON					08/01/2021	1914

Division/Group Assignment List (ICS 204 WF)
Controlled Unclassified Information//Basic

1. Incident Name:			3.			
DIXIE FIRE EAST ZONE			Branch:		Division/Group	
2. Operational Period: DAY / NIGHT			NIGHT XX		N/O/Q	
Date/Time From:	Date/Time To:	MON				TUE
08/02/2021 0700	08/03/2021 0700					
4. Operations Personnel						
NIGHT OPS CHIEF		STEVE BURNS		BRANCH DIRECTOR		
				JONATHAN AMBROSE ROB THORP (T)		
SAFETY		BRIAN SAVAGE PAUL LEUSCH		DIVISION/GROUP SUPERVISOR		
				JONATHON MANN		
6. Control Operations/Work Assignments:						
Hold fired control line operations along China Grade, and Emigrant Road as conditions present. Secure previously burned control lines to prevent fire spread.						
7. Special Instructions:						
SOFR John Alexiou, SOFR Chris Baker, and SOF2 Randall Titus are working across all East Zone Branches and Divisions. ** Denotes 24hr resources.						
8. Division/Group Communication Summary						
Function	Channel	RX Frequency N/W	RX Tone/NAC	TX Frequency N/W	TX Tone/NAC	Mode
COMMAND	3	170.4250	T3 131.8	168.0750	T3 131.8	A
TACTICAL	8 NIFC T3	168.6000	T3 131.8	168.6000	T3 131.8	A
AIR TO GROUND	14	169.1000	000.0	169.1000	000.0	A
AIR GUARD	16	168.6250	000.0	168.6250	T1 110.9	A
9. Prepared By (Resource Unit Leader)			Approved By (Planning Section Chief)		Date	Time
JEFF FERGUSON			W.H.		08/01/2021	1914


Division/Group Assignment List (ICS 204 WF)
Controlled Unclassified Information//Basic

1. Incident Name:			3.			
DIXIE FIRE EAST ZONE			Branch:		Division/Group	
2. Operational Period: DAY / NIGHT			NIGHT XX		W/I/Z	
Date/Time From: 08/02/2021 0700 MON		Date/Time To: 08/03/2021 0700 TUE				
4. Operations Personnel						
NIGHT OPS CHIEF		STEVE BURNS		BRANCH DIRECTOR		
				JONATHAN AMBROSE ROB THORP		
SAFETY		BRIAN SAVAGE PAUL LEUSCH		DIVISION/GROUP SUPERVISOR		
				K. BOWSER A. CREMERS (T)		
5. Resources Assigned this Period						
Strike Team / Task Force / Resource Designator		LWD	Leader	Number Persons	Drop Off PT./Time	Pick Up PT./Time
HC1 PALOMAR IHC C-6		08/04	JOSE ORTEGA	20	QUINCY ICP/1900	QUINCY ICP/0700
HC1 SQF-FULTON IHC C-7		08/08	JOSH ACOSTA	18	QUINCY ICP/1900	QUINCY ICP/0700
HC2I GID-SAFFORD C-20031		08/07	FERNANDO A QUIROGA	22	QUINCY ICP/1900	QUINCY ICP/0700
HC2 SUNDOWNERS C-20074		08/09	PAUL HIOTT	20	QUINCY ICP/1900	QUINCY ICP/0700
HC2 PVT-CABRERA CONTRACTING C-20036		08/05	BENITO CABRERA	20	QUINCY ICP/1900	QUINCY ICP/0700
WFM2 SRF-SIX RIVERS-20 O-20615		08/04	KIEHL TRISTAN	11	QUINCY ICP/1900	QUINCY ICP/0700
**DOZ1 PVT E-20033		08/09	PATRICK OILAR	2	QUINCY ICP/1900	QUINCY ICP/0700
DOZ2 PVT-ADAMES-D2 E-20091		08/11	ROD ADAME	2	QUINCY ICP/1900	QUINCY ICP/0700
WTS2 MUTRIX E-505		08/05	WARREN HUBBARD	1	QUINCY ICP/1900	QUINCY ICP/0700
TFLD O-20437		08/09	MATHEW MAYHALL	1	QUINCY ICP/1900	QUINCY ICP/0700
TFLD O-20442		08/09	ALEC MCAFFEE (T)	1	QUINCY ICP/1900	QUINCY ICP/0700
AMBU PVT-COUNTRY MEDIC 1 E-20204 (NIGHT)		08/08	MIKE KOLB	2	QUINCY ICP/1900	QUINCY ICP/0700
**EMPF O-20587		08/05	AARON P HUISMAN	1	QUINCY ICP/1900	QUINCY ICP/0700
**EMTF O-20636		08/13	KURT RHOADES	1	QUINCY ICP/1900	QUINCY ICP/0700
6. Control Operations/Work Assignments:						
Hold and secure control line within DIV X and W Burned out control lines along 24N95 road toward 24N30 road.						
7. Special Instructions:						
SOFR John Alexiou, SOFR Chris Baker, and SOF2 Randall Titus are working across all East Zone Branches and Divisions. ** Denotes 24hr resources.						
8. Division/Group Communication Summary						
Function	Channel	RX Frequency N/W	RX Tone/NAC	TX Frequency N/W	TX Tone/NAC	Mode
COMMAND	3	170.4250	T3 131.8	168.0750	T3 131.8	A
TACTICAL	11 NIFC T7	168.2500	T3 131.8	168.2500	T3 131.8	A
AIR TO GROUND	14	169.1000	000.0	169.1000	000.0	A
AIR GUARD	16	168.6250	000.0	168.6250	T1 110.9	A
9. Prepared By (Resource Unit Leader)		Approved By (Planning Section Chief)		Date	Time	
JEFF FERGUSON		W.H.		08/01/2021	1914	

Division/Group Assignment List (ICS 204 WF)
Controlled Unclassified Information//Basic

1. Incident Name:				3.		
DIXIE FIRE EAST ZONE				Branch:		Division/Group
2. Operational Period: DAY / NIGHT				NIGHT XXIII		R/U/V
Date/Time From: 08/02/2021 0700 MON		Date/Time To: 08/03/2021 0700 TUE				
4. Operations Personnel						
NIGHT OPS CHIEF		STEVE BURNS ;		BRANCH DIRECTOR		JONATHAN AMBROSE ROBERT THORP
SAFETY		BRIAN SAVAGE PAUL LEUSCH		DIVISION/GROUP SUPERVISOR		W. ALMOND C. GALVAN
5. Resources Assigned this Period						
Strike Team / Task Force / Resource Designator		LWD	Leader	Number Persons	Drop Off PT./Time	Pick Up PT./Time
HC21 NPS-LOS DIABLOS-1 C-20030		08/08	DERRICK NAHILL	22	QUINCY ICP/1900	QUINCY ICP/0700
HC2 PVT-FRANCO C-20067		08/07	FRANCO FLORENCIO	20	QUINCY ICP/1900	QUINCY ICP/0700
HC2 PVT-FIRESTORM WILDLAND C-20070		08/09	LOWE GRAHAM	20	QUINCY ICP/1900	QUINCY ICP/0700
ES3 S/T-LPF-1651-C E-1		08/08	MARCK ALVARADO	27	QUINCY ICP/1900	QUINCY ICP/0700
**ES3 XCA-4051C E-31		08/05	STEVE KOVACS	19	QUINCY ICP/1900	QUINCY ICP/0700
**ES3 S/T-XSD-6410C E-429		08/02	BRET DAVIDSON	22	QUINCY ICP/1900	QUINCY ICP/0700
**ES6 S/T-XAL-2002F E-403		08/03	RYAN HAMRE	17	QUINCY ICP/1900	QUINCY ICP/0700
ENG3 SH -322 E-20180		08/06	BOB TONEY	9	QUINCY ICP/1900	QUINCY ICP/0700
ENG3 SHF-334 E-20181		08/06	JOSH WRIGHT	5	QUINCY ICP/1900	QUINCY ICP/0700
ENG3 MNF-342 E-20186		08/05	DAVID PURCELL	5	QUINCY ICP/1900	QUINCY ICP/0700
ENG3 PVT-MT ADAMS E-2		08/08	DON HOLTER	3	QUINCY ICP/1900	QUINCY ICP/0700
**DOZ2 PNF-3 E-20118		08/05	ANDREW SHEPHERD	2	QUINCY ICP/1900	QUINCY ICP/0700
WTS2 GARY FORD & DAUGHTERS E-506		08/10	TRACY MOODY	1	QUINCY ICP/1900	QUINCY ICP/0700
AMB LAKE MOHAVE 9 E-20255 (NIGHT)		08/11	DREW KROGER	2	QUINCY ICP/1900	QUINCY ICP/0700
**EMTF O-20344		08/07	VLADIMIR TRUBIN	1	QUINCY ICP/1900	QUINCY ICP/0700
**EMPF O-20550		08/10	ADAM ZIPPERIAN	1	QUINCY ICP/1900	QUINCY ICP/0700
**EMPF O-20393		08/04	TRAVISS CRUMPACKER	1	QUINCY ICP/1900	QUINCY ICP/0700
**EMTF O-20342		08/07	BARRON FLANDERS	1	QUINCY ICP/1900	QUINCY ICP/0700
6. Control Operations/Work Assignments:						
Secure previously burned control lines to prevent fire spread. Mop-up to the degree necessary to make escape improbable.						
8. Division/Group Communication Summary						
Function	Channel	RX Frequency N/W	RX Tone/NAC	TX Frequency N/W	TX Tone/NAC	Mode
COMMAND	3	170.4250	T3 131.8	168.0750	T3 131.8	A
TACTICAL	9 NIFC T5	166.7250	T3 131.8	166.7250	T3 131.8	A
AIR TO GROUND	14	169.1000	000.0	169.1000	000.0	A
AIR GUARD	16	168.6250	000.0	168.6250	T1 110.9	A
9. Prepared By (Resource Unit Leader)			Approved By (Planning Section Chief)		Date	Time
JEFF FERGUSON			W.H.		08/01/2021	1914

Division/Group Assignment List (ICS 204 WF)
Controlled Unclassified Information//Basic

1. Incident Name:				3.			
DIXIE FIRE EAST ZONE				Branch:		Division/Group	
2. Operational Period: DAY / NIGHT				NIGHT XXIII		R/U/V	
Date/Time From: 08/02/2021 0700 MON		Date/Time To: 08/03/2021 0700 TUE					
4. Operations Personnel							
NIGHT OPS CHIEF		STEVE BURNS ;		BRANCH DIRECTOR		JONATHAN AMBROSE ROBERT THORP	
SAFETY		BRIAN SAVAGE PAUL LEUSCH		DIVISION/GROUP SUPERVISOR		W. ALMOND C. GALVAN	
7. Special Instructions:							
<p>Fly Fire Financial Information: CA-PNF-001273, P5NGPC (0511) SOFR John Alexiou, SOFR Chris Baker, and SOF2 Randall Titus are working across all East Zone Branches and Divisions. ** Denotes 24hr resources.</p>							
8. Division/Group Communication Summary							
Function	Channel	RX Frequency N/W	RX Tone/NAC	TX Frequency N/W	TX Tone/NAC	Mode	
COMMAND	3	170.4250	T3 131.8	168.0750	T3 131.8	A	
TACTICAL	9 NIFC T5	166.7250	T3 131.8	166.7250	T3 131.8	A	
AIR TO GROUND	14	169.1000	000.0	169.1000	000.0	A	
AIR GUARD	16	168.6250	000.0	168.6250	T1 110.9	A	
9. Prepared By (Resource Unit Leader)			Approved By (Planning Section Chief)			Date	
JEFF FERGUSON						08/01/2021	
						Time	
						1914	

AIR OPERATIONS SUMMARY ICS-220

Incident Name and Incident Number EAST & WEST ZONES/ DIXIE 21-CABTU-009205	Sunrise 609	Startup 639	Cutoff 1947	Sunset 2017
General Remarks, Safety Notes, Hazards, Air Operations Special Equipment, etc. TRACK ALL DIPSITE LOCATIONS / NUMBER OF DIPS / GALLONS TAKEN. TRACK ALL DROP LOCATIONS / NUMBER OF DROPS / GALLONS DROPPED ALL GPS DATA TO BE COLLECTED IN DEGREES, MINUTES, DECIMAL MINUTES, FORMAT. AVOID Aerial Application of Retardant / Foam / Agent within 300' of Waterways, Bodies of Water, etc. If Retardant / Foam / Agent is Dropped Within These Areas Immediately Notify the AOB and Provide the Following Information: Lat / Long, Estimated Number of Gallons and a Map Detailing The Area.				
Aircraft Ordering: Command (CDF Command 1) use (T3) 131.8				

Time Prepared 1800	Date Prepared Sunday, August 1, 2021
Shutdown 2047	Operational Period - Date Monday, August 2, 2021
Oroville Helibase Latitude 39° 29.30 Longitude 121° 37.06	TFR Information Request # A-361 Radius: Polygon NM Altitude: 11000' Centerpoint: Lat Long NOTAMS: 1/8869 Frequency 125.1750 http://tfr.faa.gov/tfr2/list.html
Quincy Helibase Latitude 39° 56.63' Longitude 120° 56.72'	
Nervino Helibase Latitude 39° 49.10	
Longitude 120° 21.00	

Prepared By Matt Hill and Terry Harris	Operational Period - Time 0700-0700						
Rescue Ship Information <table style="width: 100%; border-collapse: collapse;"> <tr> <td style="width: 50%;">Day 480DF</td> <td style="width: 50%;">Night G822</td> </tr> <tr> <td>Name 530-519-2193</td> <td>Phone S70i</td> </tr> <tr> <td>Make/Model UH60</td> <td>Location Oroville</td> </tr> </table> Request Procedure for These Aircraft: Incident Communications See Medical Plan For Additional Info		Day 480DF	Night G822	Name 530-519-2193	Phone S70i	Make/Model UH60	Location Oroville
Day 480DF	Night G822						
Name 530-519-2193	Phone S70i						
Make/Model UH60	Location Oroville						

WEST ZONE-(WEST COMMUNICATIONS)

Frequencies	RX	Tone	TX	Tone	AM / FM
WEST AIR TACTICS	165.9875		165.9875		FM
AIR / AIR TFR	125.1750		125.1750		AM
WEST FIX WING BRIEFING	119.0750		119.0750		AM
WEST COMMAND	170.4500		168.1000	T2-123.0	FM
WEST ROTOR VICTOR	128.0250		128.0250		AM
WEST ROTOR BRIEFING	123.7250		123.7250		AM
WEST A/G- Command	166.6000		166.6000		FM
WEST A/G - Tactical	159.3450	T16-192.8	159.3450	T16-192.8	FM
DECK	163.1000		163.1000		FM
CALCORD - MEDICAL	156.0750	156.7 (6)	156.0750	156.7 (6)	FM
AIRGUARD - Emergency Only	168.6250		168.6250	110.9 (1)	FM

EAST ZONE-(EAST COMMUNICATIONS)

Frequencies	RX	Tone	TX	Tone	AM / FM
EAST AIR TACTICS	167.0625		167.0625		FM
AIR / AIR TFR	125.1750		125.1750		AM
EAST FIX WING BRIEFING	134.0250		134.0250		AM
EAST COMMAND	170.4250	T3-131.8	168.0750	T3-131.8	FM
EAST ROTOR VICTOR	132.2750		132.2750		AM
EAST ROTOR BRIEFING	126.6750		126.6750		AM
EAST A/G - Command	168.3375		168.3375		FM
EAST A/G - Tactical	169.1000		169.1000		FM
DECK	163.1000		163.1000		FM
CALCORD - MEDICAL	156.0750	156.7 (6)	156.0750	156.7 (6)	FM
AIRGUARD - Emergency Only	168.6250		168.6250	110.9 (1)	FM

West Zone Helibases

FAA #	Type	Make/Model	Helibase	Avail	Start	Remarks
480DF	I	S70i	Oroville	0800	0800	Tank/Hoist A-73
1CH	I	CH47	Oroville	0800	0800	Tank A-8
37S	I	S64E	Oroville	0800	0800	Tank A-133
5CH	I	BV234	Oroville	0800	0800	Std/Longline A-140
0FG	II	UH1H	Oroville	0800	0800	Longline A-101
22Z	II	212	Oroville	0800	0800	Sid/Longline A-22
5AS	III	407	Oroville	0800	0800	HLCO Recon A-28
3PD	III	AS350B3	Oroville	0800	0800	HLCO Recon A-30
4TV	III	AS350B2	Oroville	0800	0800	HLCO Recon A-154
UR41	4	M2EA		0800	0800	UAS/EO/IR

East Zone Helibases

FAA #	Type	Make/Model	Helibase	Avail	Start	Remarks
2HT	I	CH54	Oroville	0800	0800	Tank A-20033
2WM	I	KMAX	Quincy	0800	0800	Longline A-20032
73U	I	S61	Quincy	0800	0800	Tank A-20004
2PJ	I	UH60	Quincy	0800	0800	Longline A-20003
3AC	I	S64F	Nervino	0800	0800	Tank A-20012
3BH	I	UH60	Nervino	0800	0800	Longline A-20018
9RH	I	KMAX	Nervino	0800	0800	Longline A-20020
3FH	I	UH60	Nervino	0800	0800	Longline A-20019
532	II	205++	Nervino	0800	0800	Standard/Tank
2BT (510)	II	212HP	Quincy	0800	0800	Std/Longline A-20001
0PF (512)	II	212HP	Quincy	0800	0800	Std/Longline A-20013
7XL	III	AS350B3	Nervino	0800	0800	HLCO Recon A-2006
4HX (553)	III	407	Nervino	0800	0800	HLCO Recon A-20014
509	I	209	Quincy	0800	0800	ATGS/HLCO A-20005
UR31	3	M600		0800	0800	UAS/EO/IR/Aerial Ignition
UR32	3	M600		0800	0800	UAS/EO/IR/Aerial Ignition

Guard Helicopters

G822	I	UH60	Oroville	1100	1100	ALS Hoist/A-88
------	---	------	----------	------	------	----------------

AIR OPERATIONS SUMMARY ICS-220									
Incident Name and Incident Number		Sunrise		Startup		Cutoff		Sunset	
EAST & WEST ZONES/ DIXIE 21-CABTU-009205		609		639		1947		2017	
Time Prepared					Date Prepared				
1800					Sunday, August 1, 2021				
Shutdown					Operational Period - Date				
2047					Monday, August 2, 2021				
Operational Period - Time					0700-0700				
Prepared By									
Matt Hill and Terry Harris									
East Zone									
Position	Name	Phone	Trainee	Phone	Position	Name	Phone	Trainee	Phone
AOBD	M. Hill	(530) 708-2707			AOBD	T. Harris	(936) 366-4239		
AOBD (D)	T. Smith	(530) 308-1970			ASGS	K. McElfish	(909) 907-2677		
ASGS	P. York	(530) 386-2147			HEBM	B. Martin (Quincy)	(530) 394-0961		
HEBM	C. Cortright	(619) 840-5328	M. Munson	(707) 228-6646	HEBM	K. Christy (Nervino)	(310) 422-3832		
ATGS	S. McGregor	(530) 521-8748			ATGS	B. Rogers	(530) 310-3506	C. Mathews	(530) 219-1056
HLCO	S. Hawkins	(530) 990-5128			HLCO	M. Lynde	(530) 941-4600		
UAS Pilot	J. Collins	(858) 353-6261			HLCO	C. Jones	(559) 696-3878		
					UAS Pilot	J. Suarez	(559) 285-9128		
					UAS Pilot	S. Stroud	(208) 830-8596		
					UAS Pilot	T. Owen	(601) 660-6316		

INCIDENT RADIO COMMUNICATIONS PLAN (ICS 205)



1. Incident Name: DIXIE EAST ZONE	2. Date/Time Prepared: Date: 08/01/21 Time: 1832 hrs.
3. Operational Period: DAY/NIGHT Date From: 08/02/21 Date To: 08/03/21 Time From: 0700 Time To: 0700	

CONTROLLED UNCLASSIFIED INFORMATION/BASIC										
Zone Grp.	Ch #	Function	Channel Name/Trunked Radio System Talkgroup	Assignment	RX Freq	RX Tone	TX Freq	TX Tone	Mode (A, D, or M)	Remarks
	1	BACK UP CMD	PNF A T8	ALL DIVISIONS	171.4250	000.0	163.1625	T8 103.5	A	CLAREMONT Back up
	2	COMMAND	NIFC C8	ALL DIVISIONS	169.5375	T3 131.8	164.7125	T3 131.8	A	SPANISH PEAK
	3	COMMAND	NIFC C3	ALL DIVISIONS	170.4250	T3 131.8	168.0750	T3 131.8	A	CLAREMONT
	4	COMMAND	NIFC C46	ALL DIVISIONS	171.0875	T3 131.8	164.6000	T3 131.8	A	DYER
	5	COMMAND	NIFC C12	ALL DIVISIONS	173.0375	T3 131.8	167.3250	T3 131.8	A	KETTLE ROCK
	6	COMMAND	NIFC C30	ALL DIVISIONS	171.1125	T3 131.8	162.1875	T3 131.8	A	GREENVILLE -Y
	7	TACTICAL	NIFC T1	DIVISION P	168.0500	T3 131.8	168.0500	T3 131.8	A	
	8	TACTICAL	NIFC T3	DIVISIONS O, W	168.6000	T3 131.8	168.6000	T3 131.8	A	NIGHT N/O/Q
	9	TACTICAL	NIFC T5	DIVISION UV, EVANS DIVISION.	166.7250	T3 131.8	166.7250	T3 131.8	A	NIGHT R/J/V
	10	TACTICAL	NIFC T6	DIVISIONS Q	166.7750	T3 131.8	166.7750	T3 131.8	A	Meadow Valley Grp.
	11	TACTICAL	NIFC T7	DIVISIONS R, X/Z	168.2500	T3 131.8	168.2500	T3 131.8	A	NIGHT W/X/Z
	12	TACTICAL	NIFC T99	Division N	165.3625	T3 131.8	165.3625	T3 131.8	A	
	13	A/G CMD	AG CMD E	ALL DIVISIONS	168.3375	000.0	168.3375	000.0	A	
	14	A/G TAC	AG TAC E	ALL DIVISIONS	169.1000	000.0	169.1000	000.0	A	
	15	IWI TAC	CALCORD	ALL DIVISIONS	156.0750	T6 156.7	156.0750	T6 156.7	A	
	16	EMERGENCY	GUARD	ALL DIVISIONS	168.6250		168.6250	T1 110.9	A	
	17	BLANK								
	18	BLANK								
	19	BLANK								
	20	EMERGENCY	GUARD	ALL DIVS	168.6250	000.0	168.6250	T1 110.9	A	

5. Special Instructions: NIFC frequencies will require the user to select tone 3 in CALFIRE Statewide programmed radios.

6. Prepared by: Name: KEVIN HARPER 661-330-0209	Signature: <i>Kevin Harper</i>
East Comm Unit 510-507-1107	LAST CLONE: 7/27/21 0700
CONTROLLED UNCLASSIFIED INFORMATION/BASIC	

ICS 205 - INCIDENT RADIO COMMUNICATIONS PLAN										CONTROLLED UNCLASSIFIED INFORMATION//BASIC	
1. Incident Name: DIXIE WEST ZONE										3. Operational Period:	
2. Date/Time Prepared										Date From: 08/02/21	Date To: 08/03/21
Incident Channels										Time From: 0700	Time To: 0700
4. Communications											
Ch#	Function	Name	Assigned To	Rx Freq	Rx Tone	Tx Freq	Tx Tone	Notes			
1	COMMAND	NIFC C2	ALL DIVS	170.4500	N/A	168.1000	T2 - 123.0	BALD EAGLE MTN- TONE 2			
2	COMMAND	NIFC C10	ALL DIVS	170.4125	N/A	165.9625	T2 - 123.0	DYER MTN			
3	COMMAND	NIFC C47	ALL DIVS	172.5500	N/A	165.3875	T2 - 123.0	COLBY MTN			
4	COMMAND	NIFC C56	ALL DIVS	172.3500	N/A	163.0375	T2 123.0	BALD MTN			
5	COMMAND	NIFC C57	ALL DIVS	173.7500	N/A	167.5500	T2 123.0	RED HILL			
6	TACTICAL	CDF T28	DIV E / 89 GRP	151.1825	T16 192.8	151.1825	T16 192.8				
7	TACTICAL	CDF T29	DIV A / F	151.3475	T16 192.8	151.3475	T16 192.8				
8	TACTICAL	CDF T30	DIV B/C / G	151.3925	T16 192.8	151.3925	T16 192.8				
9	TACTICAL	CDF T31	DIV I/J	159.3825	T16 192.8	159.3825	T16 192.8				
10	TACTICAL	VFIRE 24	FSR	154.2725	T6 156.7	154.2725	T6 156.7				
11	TACTICAL	VFIRE 25	DIV L / ALM GRP	154.2875	T6 156.7	154.2875	T6 156.7				
12	TACTICAL	VFIRE 26	DIV M	154.3025	T6 156.7	154.3025	T6 156.7				
13	A/G CMD	A/G CMD	ALL DIVS	166.6000	N/A	166.6000	N/A	A/G COMMAND			
14	A/G TACTICAL	CDF T18	ALL DIVS	159.3450	T16 192.8	159.3450	T16 192.8	A/G TACTICAL			
15	MEDICAL	CALCORD	ALL DIVS	156.075	T6 156.7	156.075	T6 156.7				
16	AIRGUARD	AIRGUARD	ALL DIVS	168.625	N/A	168.625	T1 110.9				
17											
18											
19											
20	AIRGUARD	AIRGUARD	ALL DIVS	168.625	N/A	168.625	T1 110.9				
5. Special Instructions											
NIFC											
6. Prepared by (Communications Unit Leader): Name: Tom Webb										Signature: <u>KDF</u>	
ICS 205 - CONTROLLED UNCLASSIFIED INFORMATION//BASIC										Date/Time: 08/01/2021	1930

MEDICAL PLAN (206)	1. INCIDENT NAME: Dixie Fire East Zone	2. DATE PREPARED: August 1, 2021	3. TIME PREPARED: 1900	4. OPERATIONAL PERIOD 08/02/21 – 08/03/21 0700-0700						
5. INCIDENT MEDICAL AID STATIONS										
MEDICAL AID STATIONS	LOCATION			ALS						
Frontline Medical Trailer	Quincy ICP			YES NO X						
6. TRANSPORTATION										
A. Ground Ambulance										
NAME/LOCATION DAY	NAME/LOCATION NIGHT	CONTACT	ALS							
			Yes	No						
Mountain Medics #4	Div O	Bull City #8	Div O	Command Net	X					
Mountain Medics # 5	Div R	Lake Mohave #9	Div R	Command Net	X					
Mountain Medics #1	Div X	Country Medic #1	Div X	Command Net	X					
B. Air Ambulance										
NAME	PHONE #	LOCATION / TYPE		ALS						
				Yes	No					
Careflight 4 (NVG)	(800) 648-4888	Beckwourth (15 min ETA 24/7)		X						
Hoist-822 CNG (Night)	(916) 883-0934	Oroville Helibase		X						
Hoist-Washoe S.O. Raven	(775) 785-9276	Stead Airport (24 min ETA Day, Call Back Night)			X					
7. HOSPITALS										
NAME	ADDRESS	TRAVEL TIME		PHONE	TRAUMA		HELIPAD		BURN CENTER	
		AIR	GRND		Yes	No	YES	NO	YES	NO
PLUMAS DISTRICT HOSPITAL	1065 BUCKS LAKE RD, QUINCY 39 56.22 N, 120 57.42 W	5 Min	30 Min	(530) 283-2121		X	X			X
EASTERN PLUMAS HEALTHCARE	500 1 st AVE, PORTOLA 39 48.19 N, 120 27.45 W	12 Min	45 Min	(530) 832-6500		X	X			X
RENOWN MEDICAL CENTER	1155 MILL ST, RENO 39 31.31 N, 119 47.47 W	24 Min	1:45 Hr.	(775) 982- 4100	LVL 2		X			X
UC DAVIS	2315 STOCKTON BLVD SACRAMENTO 38 33.33 N, 121 27.32 W	30 Min	3:00 Hr.	(916) 734-2011	LVL 1		X		X	
8. MEDICAL EMERGENCY PROCEDURES										
LINE "MEDICAL-EMERGENCY" PLAN: - Crew Supervisor to contact Division Supervisor/Operations with: <ul style="list-style-type: none"> Patient Complaint, Condition and Location via Tactical or Command frequency. Priority 1/Red & 2/Yellow Patients trigger Incident within Incident (IWI). - Division Supervisor/Operation contacts Communications/Dispatch: <ul style="list-style-type: none"> Division Supervisor or POC* will run "Medical –Emergency" on the Command frequency. Division Supervisor or POC* to use "Medical Incident Report" worksheet on back of this page or back of IRPG. Communication contacts Medical Unit Leader on the Command frequency or cell phone (562) 252-2168 (Medical Emergencies Only). POC* (Point of Contact) and/or Operations						LINE "NON-EMERGENCY INCIDENT" PLAN: - Crew Supervisor to contact Division Supervisor with: <ul style="list-style-type: none"> Patient Complaint, Condition and Location via Tactical or Command frequency. Priority 3/Green, (Minor) Patients do not trigger Incident within Incident (IWI). - Division Supervisor to contact Communications/dispatch: <ul style="list-style-type: none"> Division Supervisor or POC* will run "Non-Emergency Incident" on the Command frequency. Division Supervisor or POC* will use "Medical Incident Report" worksheet on the back of this page or back of IRPG. Communications contacts Medical Unit Leader on the Command frequency or cell phone (562) 252-2168 (For medical related incidents only). IN-CAMP – 24 HOUR MEDICAL - Contact 911 and Medical Unit (562) 252-2168 with: <ul style="list-style-type: none"> Patient Complaint, Condition and Location 				
9. PREPARED BY Clayton Thomas (MEDL) 						10. REVIEWED BY Safety Officer  SOFI				

Medical Incident Report

FOR A **NON-EMERGENCY INCIDENT**: WORK THROUGH CHAIN OF COMMAND TO REPORT AND TRANSPORT INJURED PERSONNEL AS NECESSARY.

FOR A **MEDICAL EMERGENCY**: IDENTIFY ON SCENE INCIDENT COMMANDER BY NAME AND POSITION AND ANNOUNCE **"MEDICAL EMERGENCY"** TO INITIATE RESPONSE FROM COMMUNICATIONS

Use the following items to communicate situation to communications/dispatch.

- 1. CONTACT COMMUNICATIONS / DISPATCH** (Verify correct frequency prior to starting report)
Ex: "Communications, Div. Alpha. Stand-by for Emergency Traffic."
- 2. INCIDENT STATUS:** Provide incident summary (including number of patients) and command structure.
Ex: "Communications, I have a Red priority patient, unconscious, struck by a falling tree.
Requesting air ambulance to Forest Road 1 at (Lat./Long.)
"This will be the Trout Meadow Medical Incident, IC is TFLD Jones. EMT Smith is providing medical care."

Severity of Emergency AND Transport Priority (priority 1, 2, 3)	<input type="checkbox"/> RED / PRIORITY 1 Life or limb threatening injury or illness. Evacuation need is IMMEDIATE Ex: Unconscious, difficulty breathing, bleeding severely, 2° – 3° burns more than 4 palm sizes, heat stroke, disoriented.	
	<input type="checkbox"/> YELLOW / PRIORITY 2 Serious Injury or illness. Evacuation may be DELAYED if necessary. Ex: Significant trauma, unable to walk, 2° – 3° burns not more than 1-3 palm sizes.	
	<input type="checkbox"/> GREEN / PRIORITY 3 Minor Injury or illness. Non-Emergency transport Ex: Sprains, strains, minor heat-related illness.	
Nature of Injury or Illness & Mechanism of Injury		Brief Summary of Injury or Illness (Ex: Unconscious, Struck by Falling Tree)
Transport Request		Air Ambulance / Short Haul/Hoist Ground Ambulance / Other
Patient Location		Descriptive Location & Lat. / Long. (WGS84)
Incident Name		Geographic Name + "Medical" (Ex: Trout Meadow Medical)
On-Scene Incident Commander		Name of on-scene IC of Incident within an Incident (Ex: TFLD Jones)
Crew Patient Care		Name of Care Provider (Ex: EMT Smith)

3. INITIAL PATIENT ASSESSMENT: Complete this section for each patient as applicable (start with the most severe patient)

Agency Affiliation: (NO PATIENT NAMES) Federal Contractor Local Government

Patient Assessment: Age: Weight: Chief Complaint:

(If pertinent to Injury) Skin Signs: (color/moisture/temp) Level of Consciousness: BP: HR: Respirations:

Treatment:

4. TRANSPORT PLAN:

Evacuation Location (drop point, intersection, helispot, Lat. / Long, hazards) Patient's ETA to Location:

5. ADDITIONAL RESOURCES / EQUIPMENT NEEDS:

Paramedic / EMT - Crews - Immobilization Devices - AED - Oxygen - Trauma Bag - IV/Fluid(s) - Splints - Rope rescue - Wheeled litter - HAZMAT - Extraction

6. COMMUNICATIONS: Identify State Air/Ground EMS Frequencies and Hospital Contacts as applicable

Function	Channel Name/Number	Receive (RX)	Tone/NAC *	Transmit (TX)	Tone/NAC *
COMMAND					
AIR-TO-GRND					
TACTICAL					

7. CONTINGENCY: Considerations: If primary options fail, what actions can be implemented in conjunction with primary evacuation method?
Be thinking ahead.

8. ADDITIONAL INFORMATION: Updates/Changes, etc.

REMEMBER: Confirm ETA's of resources ordered. Act according to your level of training
Be Alert - Keep Calm - Think Clearly - Act Decisively

*** Follow up with MEDL upon return to ICP ***



DIXIE FIRE MESSAGE BOARD



FINANCE MESSAGE

- AD'S TURN IN YOUR CASUAL HIRE FORMS AND RESOURCE ORDERS
- CHECK THE FINANCE NAUGHTY LIST DAILY
- ANY DAYS WORKED OVER 16 HOURS, REQUIRE AN "EXTENDED SHIFT AUTHORIZATION FORM" SIGNED BY YOUR SUPERVISOR. IF YOU HAVE WORKED OVER 16 HOURS IN ANY DAY- PLEASE COME SEE US
- PERSONNEL AND EQUIPMENT ARE NOW IN SEPARATE TRAILERS. PERSONNEL IS ON MAIN STREET AND EQUIPMENT TRAILER IS DIRECTLY BEHIND THAT.

CREWS- DON'T FORGET WE NEED YOUR MANIFEST

COVID-19 VACCINATION CLINIC

Wednesday August 4th, 2021
0700-0900 1900-2100

HOW TO PROPERLY GREET SOMEONE DURING THE CORONAVIRUS OUTBREAK



Located in the vaccination yurt near where briefing is held. Please refer to the map and signs indicating location. For more information, please visit the plans building, text, or call Mellissa Conway @530-249-942



TRAINING SPECIALIST MESSAGE

An Incident Training Specialist is assigned to this incident and will be performing the duties "Remotely".

To assure proper documentation for your assignment:

1. Scan the QR Code
2. Complete the Trainee Registration Form

This is the link to sign up -



At the end of your assignment:

1. **Trainee:** Complete the exit interview form. Use the exit interview QR code to access the document.

This is the link to the exit interview form -



2. **Trainer:** Fill in the Position Task Book as completely as possible for this incident.
3. **Trainer:** Complete the ICS 225 performance evaluation and discuss with your Trainee. Make sure it's signed by both the Trainer and Trainee. Take a picture/copy of the ICS 225 and send it to imt2training@gmail.com

The Training Specialist will send the training documents to the email address you provided. For training related questions, call/text Dominic Panno (TNSP) at 530-913-8251 or email-imt2training@gmail.com




HRSP MESSAGE

- Human Resource Specialist Ryan Voelkl and Trainee Armando Vargas would like to express their sincere appreciation for your dedication in helping to meet the incident's objectives and for the mutual respect displayed during the course of this fire.
- Beginning August 2, 2021, the new HRSP on this incident will be Adam Alvarez. The location of the HRSP trailer will remain the same on Main Street in the first white trailer.

Thank you everyone and stay safe!

- NEW HRSP POC

Adam Alvarez: 707-373-8715



COVID-19

Testing Information

If you are non-symptomatic, and you would like testing prior to demobilization, the Plumas District Hospital has a drive through available. To schedule appointments please call 530-283-5640

There are a limited supply of rapid tests available onsite. If you are unable to schedule an appt with the clinic, and you would like to receive testing, please call Mellissa Conway @530-249-9421

LINE ORDER FORM

ORDER #	DATE & TIME ORDERED Received from the Line	WHO PLACED ORDER DIVS, OPS, etc...	DELIVER to (DIV, Helispot, DP, etc.) Division, Heli-Spot, Drop Point, etc.	MODE of DELIVERY Drive, Heli, pick-up			
Order Received in Communications By:				TIME:			
Communications Relayed/Placed the Order To:				TIME:			
Order Shipped to the Line By (Name):				TIME:			
ITEM#	DESCRIPTION			AMOUNT			
1	1,000 Foot Hose Lay: Includes the following 10 lengths, 1 1/2" x 100' Hose. 10 lengths, 1" x 100' Hose. 10ea. 1 1/2" Gated Wyes. 10ea. 1 1/2" to 1" Reducers. 10ea. 1" Nozzles.						
2	2,000 Foot Hose Lay: Includes the following 20 lengths, 1 1/2" x 100' Hose. 20 lengths, 1" x 100' Hose. 20ea. 1 1/2" Gated Wyes. 20ea. 1 1/2" to 1" Reducers. 20ea. 1" Nozzles.						
3	3,000 Foot Hose Lay: Includes the following 30 lengths, 1 1/2" x 100' Hose. 30 lengths, 1" x 100' Hose. 30ea. 1 1/2" Gated Wyes. 30ea. 1 1/2" to 1" Reducers. 30ea. 1" Nozzles.						
ITEM#	REQUESTED ITEM	NFES#	AMOUNT	ITEM#	REQUESTED ITEM	NFES#	AMOUNT
4	Backpack Pump, 5 gallon	1149		26	Batteries, "AA", (package)	0030	
5	Foam, 5 gallon	1145		27	Gasoline, Unleaded (gallon)		
6	Hose, 3/4 inch, 50 ft. length	1016		28	Oil, 2 Cycle Mix (quart)	0341	
7	Hose, 1 inch, 100 ft. length	0966		29	Diesel, straight (gallon)		
8	Hose, 1 1/2 inch, 100 ft. length	0967		30	Oil, Bar & Chain (gallon)	1880	
9	Increaser, 3/4" to 1"	2235		31	Fusees (box)	0105	
10	Increaser, 1" to 1 1/2"	0416		32	Torch, Drip Torch ea.	0241	
11	Nozzle, Garden 3/4 inch	0136		33	Mix, Drip Torch 3-1, 5 gal.		
12	Nozzle, Forester, 1"	0024		34	Flagging, Ribbon, Color/Roll		
13	Nozzle, KK Type, 1"	1081		35	Washcloth, Waterless	0206	
14	Nozzle, KK Type, 1 1/2"	1082		36	Water, Cubi, 5 gallon ea.	0048	
15	Reducer, 1" to 3/4"	0733		37	Water, Bottled, (case)		
16	Reducer, 1 1/2" to 1"	0009		38	Sports Drink, Gatorade (case)		
17	Tee, Hoseline, 1"x1"x 3/4"	1809		39	Food, MRE's (12 per Box)	1842	
18	Tee, Hoseline, 1"x1"x 1"	2240		40	Pump Kit, High Pressure	0870	
19	Tee, Hoseline, 1 1/2" x 1 1/2" x 1"	0230		41	Pump, High Pressure	0148	
20	Wye, Gated, 3/4" inch	0904		42	Pump Kit, Light Weight	0670	
21	Wye, Gated, 1"	0259		43	Sprinkler Kit	1048	
22	Wye, Gated, 1 1/2"	0231		44	Pump Kit, Volume	6041	
23	Tank, Collapsible. Capacity Gallons?			45	Mop-Up Kit	0772	
24	Tank, Folding/Frame. Capacity ??						
25	Wrap, Structure (roll)	0881					

Date and Time Needed: _____ Point of Contact at Delivery Location: _____

OTHER / NOTES:

RESOURCE ADVISOR MESSAGE

Reporting of Cultural Sites

- Do not use the radio. Looters listen to our frequencies and will note where you find things.
- Grab a GPS point, bump it up the chain of command or directly inform a Resource Advisor on the line or in camp.

Stay Out!

- READs will be using flagging for areas to avoid suppression activities. Strip of red/black flagging.
- For more information, please consult with a READ.

Food & Wildlife

- Throwing away and storing food in proper containers can keep wildlife off the line which prevents encounters with firefighters as well as future harm to the animals.

Riparian Areas

- Meadows are natural barriers. Tie the line to them, not through them. If line is needed, go around and outside of the meadow to avoid damage.
- Stream and creeks will not be used as line. If needing to cross, minimize damage (i.e. on a dozer lift the blade and only track over) to prevent post-fire stability issues. Do not push or cut line through or along them.

Water Drafting Sites

- Access the water source while trying your best to minimize damage to the soil and vegetation.
- If using a portable pump, make sure there is a spill kit and absorption pads to catch any accidental spills.
- Place portable pumps as far away as you can from the water source. Use screens on the intakes.
- Store fuel cans away from the water source and on a flat surface.

Working in the Wilderness

- Follow MIST for suppression actions.
- Utilize system trails as much as possible for travel and/or handline.
- Consult with READs for spike camps, helispots, and sling sites locations.
- Practice “Leave No Trace” as much as possible.
- Work with READs to minimize visual impacts to wilderness areas when possible.

Suppression Repair

- Utilize and coordinate with READs when implementing suppression repair plan.
- READs will determine when a line is completed by “approving” the line verbally and/or in ArcGIS Collector.
- Where the use of waterbars are applicable, see figure 1 for a visual bird’s eye view. Questions? Ask a READ.

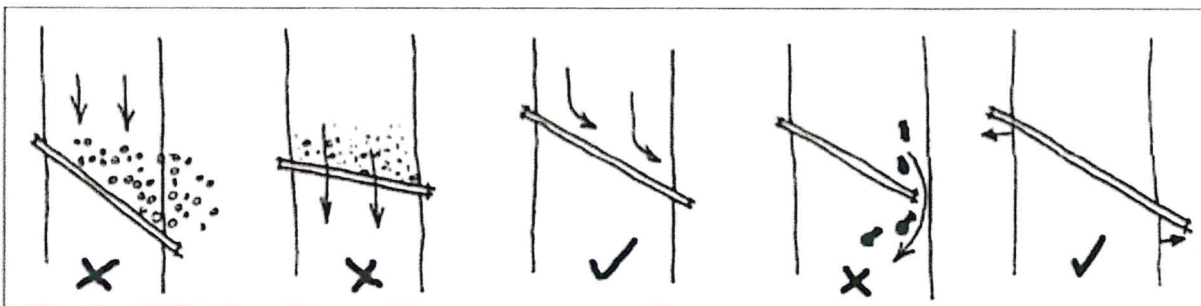


Figure 1 – Bird’s eye view of water bars that are acceptable vs. unacceptable

08/02/2021

TENTATIVE RELEASE

DIXIE FIRE US-CA-BTU-009205

EQUIPMENT

E-20004	0800	(ENG3)	PVT-BLACK RANGE
E-20006	0800	(ENG6)	SD-SDS-SPEARFISH-612
E-20005	0815	(ENG6)	PVT-FIRE TRAX 610
E-20026	0830	(DOZ2)	PVT-CATTANEO
E-20064	0845	(DOZ2)	PVT-LET-ER-BUCK-64
E-20075	0900	(DOZ2)	PVT-LET-ER-BUCK-75
E-20105	0930	(DOZ2)	PVT-BRAUN EQUIPMENT
E-20028	0945	(DOZ2)	PVT-NORTHSTATE
E-20173	1015	(DOZ2)	PVT- BEN'S TRK & EQUIP
E-20035	1200	(HC2)	ONC 01 (ONC TASKFORCE 01)
E-20106	1200	(DOZ2)	PVT-DARRAH LOGGING
E-20032	1500	(DOZ2)	PVT- 2C LAND & TIMBER
E-20241	1500	(ES1)	S/T-OES-2804A
E-20119	1530	(ES3)	S/T-XMR-2140C
E-400	1600	(ES3)	S/T-XCO-3025-C

OVERHEAD

O-20007	0800	(DIVS)	CHONGPINITCHAI, ANGELA
O-124	0800	(SOF2)	FARMER, JAMES E
O-20111	0800	(EMPF)	SCARDINA, MICHAEL S
O-471	0815	(FOBS)	ALLREAD, JESSE ARTHUR
O-472	0815	(FOBS)	MOSES, MICHAEL ROY
O-20492	1300	(SCKN)	LORINCZ, AIMEE G

08/03/2021

TENTATIVE RELEASE

DIXIE FIRE US-CA-BTU-009205

EQUIPMENT

E-420	0800	(ES1)	S/T XLE-1281-A
E-408	1500	(TFLD)	T/F-XSC-2322
E-427	1500	(ES1)	S/T-OES- 6841A
E-429	1500	(ES3)	S/T-XSD-6410C
E-431	1500	(ES1)	S/T XIM-6110-A
E-403	1530	(ES6)	S/T-XAL-2002F
E-406	1600	(EQD)	T/F-XSI-3175

OVERHEAD

O-20045.20	1500	(AOBD)	HARRIS, TERRY G
O-20045.54	1900	(COST)	WHEATLEY, ANDREW DYLAN

INCIDENT ACTION PLAN DIXIE WEST ZONE INCIDENT

CA-BTU-009205

Monday



OPERATIONAL PERIOD

8/2/2021 0700

to

8/3/2021 0700

