

INCIDENT ACTION PLAN

DIXIE FIRE EAST ZONE

CA-BTU-009205
PNN5ZB21 (1522)



OPERATIONAL PERIOD
TUESDAY/WEDNESDAY

8/3/2021 - 8/4/2021
1900 – 0700



CHECK-IN


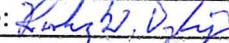
Fire Information:
2021.dixie.ca@firenet.gov
530-538-7826



IAP / MAPS

This page left intentionally blank

INCIDENT OBJECTIVES (ICS 202)

1. Incident Name:		2. Operational Period	
DIXIE FIRE EAST ZONE		Date/Time From: 8/3/2021 1900 TUE	Date/Time To: 8/4/2021 0700 WED
<p>3. Objective(s):</p> <p><u>Management Objectives:</u></p> <ul style="list-style-type: none"> · Provide for firefighter and public safety through hazard recognition and application of the risk management process. · Protect communities, critical infrastructure including transmission towers, communication towers, hydroelectric systems, railroad, and highways. · Coordinate all public information with CAL FIRE Team 1 assigned to West Zone of Dixie Fire to provide timely and continuous information to affected agency partners, cooperators, and to the public. · Coordinate suppression and repair activities with assigned incident resource advisors to minimize impacts on natural and cultural resources. · Mop up as safety allows to reduce the threat of fire spread outside the containment lines. · Ensure resource allocation and mission are documented for cost apportionment. <p><u>Control Objectives:</u></p> <ul style="list-style-type: none"> · East of Hwy 32 to limit fire spread into private timberlands and bordering communities. · South of Stover Mtn. and Hwy 89 to protect Chester and Lake Almanor communities. · West of the Genesee Valley Road and Grizzly Ridge to Hwy 70 to limit fire spread. · North of Hwy 162 and the junction of Hwy 70 to protect Quincy and surrounding communities. 			
<p>4. Operational Period Command Emphasis:</p> <p>Transition</p>			
<p>General Situational Awareness:</p> <p>Leadership is an action, not a problem.</p>			
5. Site Safety Plan Required?		Yes <input type="checkbox"/>	No <input checked="" type="checkbox"/>
Approved Site Safety Plan(s) Located at:			
6. Incident Action Plan (the items checked below are included in the Incident Action Plan):			
<input checked="" type="checkbox"/> ICS 202	<input checked="" type="checkbox"/> Map/Chart	<input type="checkbox"/>	
<input checked="" type="checkbox"/> ICS 203	<input checked="" type="checkbox"/> Weather Forecast/Tide/Currents	<input type="checkbox"/>	
<input checked="" type="checkbox"/> ICS 204	<input checked="" type="checkbox"/> COVID-19 Protocols	<input type="checkbox"/>	
<input checked="" type="checkbox"/> ICS 205	<input checked="" type="checkbox"/> TENTATIVE DMOB LIST	<input type="checkbox"/>	
<input checked="" type="checkbox"/> ICS 206	<input checked="" type="checkbox"/> OTHER ATTACHMENTS	<input type="checkbox"/>	
<input checked="" type="checkbox"/> ICS 220			
7. Prepared by: Joe Scuri	Position/Title: PSC1 (T)	Signature: 	
	Position/Title:	Signature:	
8. Approved by Incident Commander:	Name: Rocky W. Opliger	Signature: 	
ICS 202	IAP Page 1 of 1	Date/Time: 8/3/2021 1300	

ORGANIZATION ASSIGNMENT LIST	
1. Incident Name Dixie Fire East Zone	
2. Date Prepared 08/3/2021	3. Time 1200
4. Operational Period: Aug 3, 2021 1900 to Aug 4, 2021 0700	
Position	Name
5. Incident Commander and Staff	
Incident Commanders	Rocky W. Opliger
Deputy IC	Jaime Gamboa
Safety Officer	Dan Snow / Michael Alforque / Pat Dotson
Information Officer	Sean Collins / Kaitlyn Webb / Phyllis Ashmead
Liaison	Heather Noel / Barbara Drake (T) Curt Schwarm (T)
6. Agency Representatives	
Agency	Name
USFS PMF AA	Chris Carlton
USFS AA REP	Chris Christofferson
USFS Covid 19 Advisor	Mellissa Conway / Jen Barnhart
CALFIRE	Adam Matlos
Plumas County Sheriff	J. Beatley
CHP	E. Egide
USFS LNF AA Rep	James Copeland / Russell Nickerson Linda Wadleigh
CAL OES	S. Sjolvedt / J. Fry
7. Planning Section	
Chief	Joe Scuri (T)
Resources Unit	Tom Reaves / Mike Vetti / Shawn Steiner (T)
Situation Unit	Jeremy Camacho (T) / James Farley IV (T)
FBAN	Diondray Wiley
IMET	Rich Thompson
ITSS	James Whiteside / Tony Yang Gabriel Marquez
GISS	Matthew Eister / Chris Barrett / Darci Paull
LTAN	
Training Specialist	Emil Picchi
THSP - Air	
HRSP	Adam Alvarez
Documentation	
READ	J. Courter
DMOB	Adrienne Strubb (T) / Brian Talbott (T)
DPRO	Darrick Rossotti / Ryan Toby
8. Logistics Section	
Chief	Teresa Stelman / Jennifer Wells (T)
Communications Unit	Sal Bonilla Jr. / Tim Maguire / Matt Yost
Medical Unit	Eric Williams / Jeff Brooks
Food Unit	Jan Palecek
Facilities Unit	Aron Levin
Supply Unit	Jennifer Armstrong
Ground Support	Ron Brewer / Jeff Burch
Equipment Manager	Thomas Dorsey / Jason Kamman

9.	Operations Section
Day Operations	Kyle Jacobson
Night Operations	Dave Pereira
Planning Operations	Jake Cagle
Division Group – Evans	Jack Sevelson
a.	Branch XX
Branch Director	Gary Monday
Division N	Brad Stewart
Division O	Travis Stout
Division P/Q	Grahm Rice
Greenville Contingency	Patrick Callahan
b.	Branch XXV
Branch Director	Jay Walter
Division R/U/V	R. Rodriguez (T)
Division W	F. Burger / A. Wright (T)
Division X/Z	
Meadow Valley	C. Robertson
c.	Night Branch
Branch Director	Drew Graham
Division N/O/Q/P	Mike Carter
Division W/X/Z	K. Bowser
Division R/U/V	W. Almond / C. Galvan (T)
d.	Branch
Branch Director	
Division	
Division	
Division	
Division	
e.	Branch
Branch Director	
Division	
Division	
g.	Air Operations Branch
Branch Director	
Air Support Group Sup.	Mark Empey
10. Finance Section	
Finance Section Chief	Judy Reynolds / Vicki Wilson
Time Unit	Sheila Miner / Mike Turos / Mary West
Equipment Time	Evelyn Trujillo / Rachel Acker
Personnel Time	Theresa Rendon
Procurement Unit	Craig Ericson
Cost	Loni Hoyt
Comp /Claims	Scott Parsons
Tom Reaves	



Dixie Fire East Zone Weather Forecast



FORECAST NO: 12
Prediction For: Day/Night Shift
Date: 8/3/2021 (Tue) – 8/4/2021 (Wed)
Forecast Issued: 8/2/2021 2145 Local Hours

Name of the Fire: Dixie Fire East Zone
Unit: Plumas National Forest
Incident Meteorologist: Lamont Bain
Signed: *Anthony Lamont Bain*

*****Local Red Flag Warning in effect 1400-1900 hours for Dixie East Zone Only***
 ...A critical fire weather threat expected thru Thursday across Dixie East Zone...**

WEATHER DISCUSSION: *Single digit minimum relative humidity should be expected thru Thursday with strong westerly winds across the Dixie East Zone and Evans Fires.* Instability will support column growth through at least Wednesday. In addition, a wind shift to the northwest is anticipated late Wednesday into early Thursday. Near critical conditions are expected to round out the week with dry and blustery conditions for the weekend.

TODAY: *A Local Red Flag Warning is in effect from 1400 to 1900 hours for the Dixie East Zone Only.* Morning patchy dense smoke will yield to mostly sunny, hot and windy conditions. The strongest winds will be across west aspects in addition to southwest-northeast oriented drainages. West general wind gusts to 28 mph (possibly greater) are forecast.

Max Temperatures:	Valley-2000 FT: 96-101°	2000-4000 FT: 94-99°	4000-6000 FT: 88-93°
Minimum Relative Humidity:	Valley-2000 FT: 8-13%	2000-4000 FT: 8-13%	4000-6000 FT: 10-15%

Rush Creek to Round Valley Lake (DIV N and DIV O): Winds will become more S and WSW with speeds between 10 and 17 mph. Gusts to near 28 mph are anticipated with greater gusts along aligned drainages. The time period that will offer the strongest winds will be mid to late afternoon. Afternoon humidity will fall down to near 9% in spots.

Bucks Lake – Meadow Valley Areas: SSW to WSW winds at 9 to 16 mph with gusts to 25 mph during the late morning and through the afternoon. Stronger gusts are possible across the more exposed regions of Bucks Lake and into Meadow Valley. Afternoon humidity values will fall down to near 10% in many locations. A few spots may fall down into the single digits.

Evans Fire: W winds between 8 to 15 mph with gusts to 18 mph at mid-slope and into valley. Wind gusts to near 25 mph along the ridgeline. Relative humidity will range between 13-15%.

Stability: Inversion lifting around 1200-1300 and becoming unstable with tall smoke columns possible in the late morning/afternoon.
CHANCE OF RAIN: 0% **LAL:** 1 **TRANSPORT WINDS:** Becoming south to southeast at 15 to 20 mph.

TONIGHT: The poor overnight humidity trend will continue with higher elevations not seeing max nighttime RH greater than 35%. Winds will diminish at lower elevations, but may remain elevated mid-slope and higher. Patchy dense smoke should be expected across drainages and valleys.

Min Temperatures:	Valley-2000 FT: 48-53°	2000-4000 FT: 69-75°	4000-6000 FT: 63-73°
Relative Humidity Recovery:	Valley-2000 FT: 40-50%	2000-4000 FT: 15-25%	4000-6000 FT: 20-35%

Rush Creek to Round Valley Lake (DIV N and DIV O): Strong winds below 4500 feet will subside and become more southerly around Round Valley Lake. Across Rush Creek, winds may turn more toward the northeast. Speeds between 2 and 5 mph can be expected here. Above 4500 feet, winds within the thermal belt may increase toward sunrise with S winds possibly approaching 10 mph. Gusts may near 15 mph.

Bucks Lake – Meadow Valley Areas: W to SW winds will subside quickly after sunset with down-slope/down-valley winds becoming established around 2200 hours. Speeds should fall below 8 mph, though the highest points along Burton Ridge may remain elevated and out of the S at 5 to 10 mph.

Evans Fire: Winds will transition to becoming downslope/down-valley (generally N-NE) with speeds under 8 mph. Along the ridgeline, S winds are possible with speeds between 5 and 10 mph.


Stability: Inversion setting in around 2300-0200 (Wednesday). Smoke likely becoming trapped beneath inversion in valleys.
CHANCE OF RAIN: 0% **LAL:** 1 **TRANSPORT WINDS:** Becoming more northeasterly at 5 to 10 mph.

EXTENDED OUTLOOK: *The primary concern in the extended outlook will be for an increasingly likely critical fire weather threat across the incident area (east zone) Wednesday and Thursday.* Winds will continue to ramp up through mid-week with the strongest winds and lowest afternoon RH expected on Wednesday afternoon. Winds may gust as high as 30 mph along aligned drainages and ridgelines. Afternoon humidity will approach the single digits with overnight humidity recovery near or below 30%. A wind shift is anticipated during the day on Thursday and SW-W winds will become NW-N through the day.

Please submit weather observations to Lamont Bain (IMET) at 580-583-9265 or email to Lamont.Bain@noaa.gov. Weather observations can be found using the QR code->



FIRE BEHAVIOR FORECAST

FORECAST NUMBER: 14	TYPE OF FIRE: Wild Fire
FIRE NAME: Dixie	OPERATIONAL PERIOD: August 3, 2021 24hr
DATE ISSUED: 8/2/21	TIME ISSUED: 2000
UNIT: CA-BTU	SIGNED:  (T) Typed/printed: Dennis Burns/s/David Duran(t)/s/

INPUTS

WEATHER SUMMARY: Hot, Dry, and Windy with Clearing and Instability 1100-1300 *Critical fire weather threat*****

Temps: Day 90-99 Night 65-70

RH: Day 8-15% Night 30-40%

Winds: Day Ridges W/SW 12-18 gusts to 28mph Night Ridges 2200 N/NE/E 3-8mph gusts to 10 becoming light variable downslope at 0200

Fuels: ERC's will remain at or above the 97th percentile. All fuels are receptive to burn.

OUTPUTS

FIRE BEHAVIOR

GENERAL: Hot, dry, and windy weather. Main fire progression will continue to the northeast. Wind driven runs in the flats have been observed to cover a distance of 1 mile+. Where wind and slope align expect the potential for extreme fire behavior to include sustained crown runs and long-range spotting (1 mile+). In general, spotting will be less than ¼ mile and from rollout. Fire will remain active under the smoke. Watch for fire whirl development at intersecting drainages and on the lee side of any large column.

The fire will remain active at night along ridge tops and in canyon bottoms that align with the down canyon winds.

All fuels are available to burn.

Increased clearing and ventilation will increase fire activity in the afternoon.

We have transitioned to a hot, dry, and breezy trend, the same conditions were present when the fire started.

SPECIFIC:

East Zone:

Branch XX: The fire will continue to impact the HWY 70/89 corridors and threaten structures. Expect very active fire behavior and challenges to containment lines. Unburned areas inside the main perimeter will continue to burn out, interior flare ups are likely. Potential exists for fire to threaten structures along Rush Creek, Caribou road, and HWY 89. ***Fire is established on both sides of HWY 89. Winds have been observed to battle up and down canyon making fire whirls and cross canyon spotting probable***.

XXIII: Active patrol for spot fires is necessary. If the fire spots out of existing lines, expect challenges to containment. Unburned areas inside the main perimeter will continue to burn out, interior flare ups are likely. *** Line construction in Montgomery Creek has been successful, however be on the look out for spots.***

Branch XXV: Expect active flanking and head fire runs along the ridges. The fire will continue to back and flank into the valley. If fire becomes established east of Buck's Lake expect wind aligned runs with rapid rates of spread to the east. As the fire moves east it will burn into difficult terrain and align with west facing slopes. Direct attack has been challenging, expect this to continue. General westerly flow will challenge north/south running containment lines. ***Wind will test containment lines***.

Evans Fire: Minimal forward progression is forecasted unless strong winds affect the fire area. Fuels in the Moonlight burn scar are sparse and spread is highly dependent on wind. Jackpots of heavy fuels will burn intensely.

All Branches: ***If fire gets established outside of containment lines, expect challenges to containment. Spotting has been a problem across the fire and will continue.***

AIR OPERATIONS: Smoke will limit air operations to the north and east sides of the fire area.

SAFETY

- Heavy smoke will impair visibility for lookouts.
- Roads will be impacted by roll out debris and falling snags in any burn area.
- Smoke impacts to powerlines, review powerline safety in the IRPG.
- Unburned fuel between you and the fire.

SAFETY MESSAGE

“SAFETY is a CORE VALUE to be integrated into ALL incident activities”

Dixie Fire- East Zone

Day/Night Shift 08/03-04/2021 0700-0700

Please don't make any assumptions out there.

- **Snags and Hazard Trees** - Follow Hazard Tree Safety Guidelines (IRPG p. 22). Limit number of personnel around snags and their exposure time; fallers must be qualified for trees being felled. Be especially alert around snags after dark. Check overhead for dead branches and make a good assessment prior to parking your vehicles.
- **Driving on the Incident** – Many of the roads are very narrow with minimal turn-outs. Practice defensive driving at all times. Adhere to posted speed limits and drive with headlights on. Be alert for wildlife on roads at all times. Increase following distances on dusty roads.
- **Hazardous Terrain** - Steep terrain is one of the most serious hazards on this incident. Rolling material has been a major issue. Rocks and trees have been loosened or dislodged by the fire. Evaluate your work area closely before entering. Spread personnel out farther than 10 feet apart. Stagger personnel so they are not working or walking directly below each other.
- **Hydration & Fatigue** - Monitor yourself and those you supervise. Be alert for signs of fatigue and take breaks as necessary. Maintain 2:1 work/rest ratio. It's going to get warmer here.

Your resume says, 'Only you can prevent forest fires.' Listen, pal... we work as a team here.



Air Operations

- Follow aviation watch out situations on page 46 of the IRPG.
- Don't plan on air resources for medical transport or resupply.
- Refer to page 58 of the IRPG for properly directing retardant and bucket drops.
- Ensure positive communications with all air resources.
- Look for flying objects and debris from nearby retardant and water drops.
- Be sure to always monitor the air to ground frequency so that you are not caught off guard.

Safety Officers: Brian Savage, SOF1 & Paul Leusch, SOF1

Division/Group Assignment List (ICS 204 WF)
Controlled Unclassified Information//Basic

1. Incident Name:				3.		
DIXIE FIRE EAST ZONE				Branch:		Division/Group
2. Operational Period: NIGHT				NIGHT		N/O/Q/P
Date/Time From: 08/03/2021 1900 TUE		Date/Time To: 08/04/2021 0700 WED				
4. Operations Personnel						
NIGHT OPERATIONS CHIEF		DAVE PEREIRA		BRANCH DIRECTOR		DREW GRAHAM
SAFETY		DAN SNOW		DIVISION/GROUP SUPERVISOR		MIKE CARTER
5. Resources Assigned this Period						
Strike Team / Task Force / Resource Designator		LWD	Leader	Number Persons	Drop Off PT./Time	Pick Up PT./Time
HC1 BDF-MILL CREEK IHC C-4		08/03	JOHN ELLISON	19	QUINCY ICP/1900	QUINCY ICP/0700
HC1 CNF-PALOMAR IHC C-6		08/04	JOSE ORTEGA	21	QUINCY ICP/1900	QUINCY ICP/0700
HC1 SQF-FULTON IHC C-7		08/08	JOSH ACOSTA	19	QUINCY ICP/1900	QUINCY ICP/0700
HC2 PVT-BIRRUETA-1 C-20026		08/05	TONY BIRRUETA	20	QUINCY ICP/1900	QUINCY ICP/0700
HC2 PVT-DIAMOND FIRE C-20037		08/06	JOSIAH KELLY	19	QUINCY ICP/1900	QUINCY ICP/0700
HC2 PVT-FIRESTORM-C035 C-20070		08/09	GRAHAM LOWE	20	QUINCY ICP/1900	QUINCY ICP/0700
**ES3 S/T-XYU-3300C E-399		08/03	KYLE HEGGSTROM	15	QUINCY ICP/1900	QUINCY ICP/0700
**EQD T/F-OES-2803 E-472		08/08	MATT HUTCHINSON	19	QUINCY ICP/1900	QUINCY ICP/0700
ENG3 PVT-MT ADAMS E-2		08/08	DON HOLTER	3	QUINCY ICP/1900	QUINCY ICP/0700
ENG3 MNF-342 E-20186		08/05	DAVID PURCELL	5	QUINCY ICP/1900	QUINCY ICP/0700
ENG3 PVT-VULCAN FIRE E-20205		08/09	ADAM TIEMAN	3	QUINCY ICP/1900	QUINCY ICP/0700
ENG6 NPS-76 E-20182		08/06	JASON P TUCKER	6	QUINCY ICP/1900	QUINCY ICP/0700
ENG6 PVT-BIRDDOG FIRE E-20226		08/06	JESSE SCHMIDT	3	QUINCY ICP/1900	QUINCY ICP/0700
**DOZ2 PNF-3 E-20118		08/05	ANDREW SHEPHERD	3	QUINCY ICP/1900	QUINCY ICP/0700
**WTT1 OES 32 E-20062				1	QUINCY ICP/1900	QUINCY ICP/0700
AMBU BULL CITY 8 E-20256 (NIGHT)		08/10	JEFF JACKSON	2	QUINCY ICP/1900	QUINCY ICP/0700
**EMTF O-20637		08/12	ALBERT DESROSIERS	1	QUINCY ICP/1900	QUINCY ICP/0700
**EMTF O-20638		08/12	MICHAEL CANCHOLA	1	QUINCY ICP/1900	QUINCY ICP/0700
**EMPF O-20631		08/14	DAVID AZEVEDO	1	QUINCY ICP/1900	QUINCY ICP/0700
**EMPF O-20729		08/14	BRIAN T BOULWARE	1	QUINCY ICP/1900	QUINCY ICP/0700
8. Division/Group Communication Summary						
Function	Channel	RX Frequency N/W	RX Tone/NAC	TX Frequency N/W	TX Tone/NAC	Mode
COMMAND	3	170.4250	T3 131.8	168.0750	T3 131.8	A
TACTICAL	8 NIFC T3	168.6000	T3 131.8	168.6000	T3 131.8	A
AIR TO GROUND	14	169.1000	000.0	169.1000	000.0	A
AIR GUARD	16	168.6250	000.0	168.6250	T1 110.9	A
9. Prepared By (Resource Unit Leader)		Approved By (Planning Section Chief)			Date	Time
MIKE VETTI		JOE SCURI			08/03/2021	1200

Division/Group Assignment List (ICS 204 WF)
 Controlled Unclassified Information//Basic

1. Incident Name:			3.			
DIXIE FIRE EAST ZONE			Branch:		Division/Group	
2. Operational Period: NIGHT			NIGHT		N/O/Q/P	
Date/Time From: 08/03/2021 1900 TUE	Date/Time To: 08/04/2021 0700 WED					
4. Operations Personnel						
NIGHT OPERATIONS CHIEF		DAVE PEREIRA		BRANCH DIRECTOR	DREW GRAHAM	
SAFETY		DAN SNOW		DIVISION/GROUP SUPERVISOR	MIKE CARTER	
5. Resources Assigned this Period						
Strike Team / Task Force / Resource Designator		LWD	Leader	Number Persons	Drop Off PT./Time	Pick Up PT./Time
6. Control Operations/Work Assignments:						
Hold fired control line operations along China Grade, and Emigrant Road. Secure previously burned control lines to prevent fire spread. Mop-up to the degree necessary to make escape improbable.						
7. Special Instructions:						
SOFR John Alexiou, SOFR Chris Baker, and SOF2 Randall Titus are working across all East Zone Branches and Divisions. ** Denotes 24hr resources.						
8. Division/Group Communication Summary						
Function	Channel	RX Frequency N/W	RX Tone/NAC	TX Frequency N/W	TX Tone/NAC	Mode
COMMAND	3	170.4250	T3 131.8	168.0750	T3 131.8	A
TACTICAL	8 NIFC T3	168.6000	T3 131.8	168.6000	T3 131.8	A
AIR TO GROUND	14	169.1000	000.0	169.1000	000.0	A
AIR GUARD	16	168.6250	000.0	168.6250	T1 110.9	A
9. Prepared By (Resource Unit Leader)			Approved By (Planning Section Chief)		Date	Time
MIKE VETTI			JOE SCURI		08/03/2021	1200

Division/Group Assignment List (ICS 204 WF)
Controlled Unclassified Information//Basic

1. Incident Name:			3.			
DIXIE FIRE EAST ZONE			Branch:		Division/Group	
2. Operational Period: NIGHT			NIGHT		W/X/Z	
Date/Time From: 08/03/2021 1900 TUE		Date/Time To: 08/04/2021 0700 WED				
4. Operations Personnel						
NIGHT OPERATIONS CHIEF		DAVE PEREIRA		BRANCH DIRECTOR DREW GRAHAM		
SAFETY		DAN SNOW		DIVISION/GROUP SUPERVISOR K. BOWSER		
5. Resources Assigned this Period						
Strike Team / Task Force / Resource Designator		LWD	Leader	Number Persons	Drop Off PT./Time	Pick Up PT./Time
HC2I GID-SAFFORD C-20031		08/07	FERNANDO A QUIROGA	22	QUINCY ICP/1900	QUINCY ICP/0700
HC2 SUNDOWNERS C-20074		08/09	PAUL HIOTT	20	QUINCY ICP/1900	QUINCY ICP/0700
HC2 PVT-CABRERA CONTRACTING C-20036		08/05	BENITO CABRERA	20	QUINCY ICP/1900	QUINCY ICP/0700
WFM2 SRF-SIX RIVERS-20 O-20615		08/04	KIEHL TRISTAN	11	QUINCY ICP/1900	QUINCY ICP/0700
ES3 S/T-XTB-4229C E-20235		08/08	BRAD CHISHOLM	19		
**WTS2 MUTRIX E-505		08/05	WARREN HUBBARD	1	QUINCY ICP/1900	QUINCY ICP/0700
TFLD O-20437		08/09	MATHEW MAYHALL	1	QUINCY ICP/1900	QUINCY ICP/0700
TFLD O-20442		08/09	ALEC MCAFFEE (T)	1	QUINCY ICP/1900	QUINCY ICP/0700
AMBU PVT-COUNTRY MEDIC 1 E-20204 (NIGHT)		08/08	MIKE KOLB	2	QUINCY ICP/1900	QUINCY ICP/0700
**EMTF O-20546		08/09	EMMANUEL CHAVEZ	1		
**EMPF O-20629		08/14	CHRIS BENNETT	1		
6. Control Operations/Work Assignments:						
Hold and secure control line within DIV X and W Burned out control lines along 24N95 road toward 24N30 road. Mop-up to the degree necessary to make escape improbable.						
7. Special Instructions:						
SOFR John Alexiou, SOFR Chris Baker, and SOF2 Randall Titus are working across all East Zone Branches and Divisions. ** Denotes 24hr resources.						
8. Division/Group Communication Summary						
Function	Channel	RX Frequency N/W	RX Tone/NAC	TX Frequency N/W	TX Tone/NAC	Mode
COMMAND	3	170.4250	T3 131.8	168.0750	T3 131.8	A
TACTICAL	11 NIFC T7	168.2500	T3 131.8	168.2500	T3 131.8	A
AIR TO GROUND	14	169.1000	000.0	169.1000	000.0	A
AIR GUARD	16	168.6250	000.0	168.6250	T1 110.9	A
9. Prepared By (Resource Unit Leader)			Approved By (Planning Section Chief)		Date	Time
MIKE VETTI			JOE SCURI		08/03/2021	1200

Division/Group Assignment List (ICS 204 WF)
Controlled Unclassified Information//Basic

1. Incident Name:			3.			
DIXIE FIRE EAST ZONE			Branch:		Division/Group	
2. Operational Period: NIGHT			NIGHT		R/U/V	
Date/Time From: 08/03/2021 1900 TUE	Date/Time To: 08/04/2021 0700 WED					
4. Operations Personnel						
NIGHT OPERATIONS CHIEF		DAVE PEREIRA		BRANCH DIRECTOR		
				DREW GRAHAM		
SAFETY		DAN SNOW		DIVISION/GROUP SUPERVISOR		
				W. ALMOND C. GALVAN (T)		
5. Resources Assigned this Period						
Strike Team / Task Force / Resource Designator	LWD	Leader	Number Persons	Drop Off PT./Time	Pick Up PT./Time	
HC2I NPS-LOS DIABLOS-1 C-20030	08/08	DERRICK NAHILL	22	QUINCY ICP/1900	QUINCY ICP/0700	
HC2 PVT-FRANCO C-20067	08/07	FRANCO FLORENCIO	20	QUINCY ICP/1900	QUINCY ICP/0700	
**ES3 S/T-XCA-4052C E-20247	08/08	MICHAEL DOWNS	21	QUINCY ICP/1900	QUINCY ICP/0700	
ES3 S/T-LPF-1651-C E-1	08/08	MARCK ALVARADO	27	QUINCY ICP/1900	QUINCY ICP/0700	
ENG3 SHF-322 E-20180	08/06	BOB TONEY	9	QUINCY ICP/1900	QUINCY ICP/0700	
ENG3 SHF-334 E-20181	08/06	JOSH WRIGHT	5	QUINCY ICP/1900	QUINCY ICP/0700	
WTS2 GARY FORD & DAUGHTERS E-506	08/10	TRACY MOODY	1	QUINCY ICP/1900	QUINCY ICP/0700	
AMB LAKE MOHAVE 9 E-20255 (NIGHT)	08/11	DREW KROGER	2	QUINCY ICP/1900	QUINCY ICP/0700	
**EMPF O-20528	08/10	ARA ZAKARIAN	1	QUINCY ICP/1900	QUINCY ICP/0700	
**EMPF O-20712	08/16	KYLE SETTER	1	QUINCY ICP/1900	QUINCY ICP/0700	
**EMPF O-20463	08/08	RICHARD NIGGEMANN	1	QUINCY ICP/1900	QUINCY ICP/0700	
**EMPF O-20571	08/10	OSCAR OREGEL	1	QUINCY ICP/1900	QUINCY ICP/0700	
6. Control Operations/Work Assignments:						
Secure previously burned control lines to prevent fire spread. Mop-up to the degree necessary to make escape improbable.						
7. Special Instructions:						
Fly Fire Financial Information: CA-PNF-001273, P5NGPC (0511) SOFR John Alexiou, SOFR Chris Baker, and SOF2 Randall Titus are working across all East Zone Branches and Divisions. ** Denotes 24hr resources.						
8. Division/Group Communication Summary						
Function	Channel	RX Frequency N/W	RX Tone/NAC	TX Frequency N/W	TX Tone/NAC	Mode
COMMAND	3	170.4250	T3 131.8	168.0750	T3 131.8	A
TACTICAL	9 NIFC T5	166.7250	T3 131.8	166.7250	T3 131.8	A
AIR TO GROUND	14	169.1000	000.0	169.1000	000.0	A
AIR GUARD	16	168.6250	000.0	168.6250	T1 110.9	A
9. Prepared By (Resource Unit Leader)		Approved By (Planning Section Chief)		Date	Time	
MIKE VETTI		JOE SCURI		08/03/2021	1200	

INCIDENT RADIO COMMUNICATIONS PLAN (ICS 205)

1. Incident Name: DIXIE EAST ZONE	2. Date/Time Prepared: Date: 08/02/21 Time: 1832 hrs.	3. Operational Period: DAY/NIGHT Date From: 08/03/21 Date To: 08/04/21 Time From: 0700 Time To: 0700
----------------------------------------------------	--------------------------------------------------------------------	-------------------------------------------------------------------------------------------------------------------

4. Basic Radio Channel Use: CONTROLLED UNCLASSIFIED INFORMATION/BASIC										
Zone Grp.	Ch #	Function	Channel Name/Trunked Radio System Talkgroup	Assignment	RX Freq	RX Tone	TX Freq	TX Tone	Mode (A, D, or M)	Remarks
	1	BACK UP CMD	PNF A T8	ALL DIVISIONS	171.4250	000.0	163.1625	T8 103.5	A	CLAREMONT Back up
	2	COMMAND	NIFC C8	ALL DIVISIONS	169.5375	T3 131.8	164.7125	T3 131.8	A	SPANISH PEAK
	3	COMMAND	NIFC C3	ALL DIVISIONS	170.4250	T3 131.8	168.0750	T3 131.8	A	CLAREMONT
	4	COMMAND	NIFC C46	ALL DIVISIONS	171.0875	T3 131.8	164.6000	T3 131.8	A	DYER
	5	COMMAND	NIFC C12	ALL DIVISIONS	173.0375	T3 131.8	167.3250	T3 131.8	A	KETTLE ROCK
	6	COMMAND	NIFC C30	ALL DIVISIONS	171.1125	T3 131.8	162.1875	T3 131.8	A	GREENVILLE -Y
	7	TACTICAL	NIFC T1	GREENVILLE CONT.GROUP	168.0500	T3 131.8	168.0500	T3 131.8	A	
	8	TACTICAL	NIFC T3	DIVISIONS O, W	168.6000	T3 131.8	168.6000	T3 131.8	A	NIGHT N/O/P/Q
	9	TACTICAL	NIFC T5	DIVISION R/U/V EVANS DIVISION.	166.7250	T3 131.8	166.7250	T3 131.8	A	NIGHT R/U/V
	10	TACTICAL	NIFC T6	DIVISIONS P/Q	166.7750	T3 131.8	166.7750	T3 131.8	A	Meadow Valley Grp.
	11	TACTICAL	NIFC T7	DIVISIONS X/Z	168.2500	T3 131.8	168.2500	T3 131.8	A	NIGHT W/X/Z
	12	TACTICAL	NIFC T99	Division N	165.3625	T3 131.8	165.3625	T3 131.8	A	
	13	A/G CMD	AG CMD E	ALL DIVISIONS	168.3375	000.0	168.3375	000.0	A	
	14	A/G TAC	AG TAC E	ALL DIVISIONS	169.1000	000.0	169.1000	000.0	A	
	15	IWI TAC	CALCORD	ALL DIVISIONS	156.0750	T6 156.7	156.0750	T6 156.7	A	
	16	EMERGENCY	GUARD	ALL DIVISIONS	168.6250		168.6250	T1 110.9	A	
	17	BLANK								
	18	BLANK								
	19	BLANK								
	20	EMERGENCY	GUARD	ALL DIVS	168.6250	000.0	168.6250	T1 110.9	A	

5. Special Instructions: NIFC frequencies will require the user to select tone 3 in CALFIRE Statewide programmed radios.

6. Prepared by: Name: KEVIN HARPER 661-330-0209	Team 4 COM1: Sal Bonilla 707-292-1983	Signature: <i>K. Harper COM1</i>
East Comm Unit 480-640-0402		
CONTROLLED UNCLASSIFIED INFORMATION/BASIC		

ICS 205 - INCIDENT RADIO COMMUNICATIONS PLAN										CONTROLLED UNCLASSIFIED INFORMATION//BASIC	
1. Incident Name: DIXIE WEST ZONE		2. Date/Time Prepared Date: 08/02/2021 Time: 1930		3. Operational Period: Date From: 08/03/21 Time From: 0700				Date To: 08/04/21 Time To: 0700			
4. Communications											
Ch#	Function	Name	Assigned To	Rx Freq	Rx Tone	Tx Freq	Tx Tone	Notes			
1	COMMAND	NIFC C2	ALL DIVS	170.4500	N/A	168.1000	T2 - 123.0	BALD EAGLE MTN- TONE 2			
2	COMMAND	NIFC C10	ALL DIVS	170.4125	N/A	165.9625	T2 - 123.0	DYER MTN			
3	COMMAND	NIFC C47	ALL DIVS	172.5500	N/A	165.3875	T2 - 123.0	COLBY MTN			
4	COMMAND	NIFC C56	ALL DIVS	172.3500	N/A	163.0375	T2 123.0	BALD MTN			
5	COMMAND	NIFC C57	ALL DIVS	173.7500	N/A	167.5500	T2 123.0	RED HILL			
6	TACTICAL	CDF T28	DIV E / 89 GRP	151.1825	T16 192.8	151.1825	T16 192.8				
7	TACTICAL	CDF T29	DIV A / F	151.3475	T16 192.8	151.3475	T16 192.8				
8	TACTICAL	CDF T30	DIV B/C / G	151.3925	T16 192.8	151.3925	T16 192.8				
9	TACTICAL	CDF T31	DIV I/J / L	159.3825	T16 192.8	159.3825	T16 192.8				
10	TACTICAL	VFIRE 24	FSR	154.2725	T6 156.7	154.2725	T6 156.7				
11	TACTICAL	VFIRE 25	DIV ALM GRP	154.2875	T6 156.7	154.2875	T6 156.7				
12	TACTICAL	VFIRE 26	DIV M	154.3025	T6 156.7	154.3025	T6 156.7				
13	A/G CMD	A/G CMD	ALL DIVS	166.6000	N/A	166.6000	N/A	A/G COMMAND			
14	A/G TACTICAL	CDF T18	ALL DIVS	159.3450	T16 192.8	159.3450	T16 192.8	A/G TACTICAL			
15	MEDICAL	CALCORD	ALL DIVS	156.075	T6 156.7	156.075	T6 156.7				
16	AIRGUARD	AIRGUARD	ALL DIVS	168.625	N/A	168.625	T1 110.9				
17											
18											
19											
20	AIRGUARD	AIRGUARD	ALL DIVS	168.625	N/A	168.625	T1 110.9				
5. Special Instructions											
NIFC											
6. Prepared by (Communications Unit Leader): Name: Tom Webb											
										Signature: <u>KOH</u>	
ICS 205 - CONTROLLED UNCLASSIFIED INFORMATION//BASIC										Date/Time: 08/02/2021 1930	
										NIMS IAP	



MEDICAL PLAN (206)	1. INCIDENT NAME: Dixie Fire East Zone	2. DATE PREPARED: August 2, 2021	3. TIME PREPARED: 1900	4. OPERATIONAL PERIOD 08/03/21 – 08/04/21 0700-0700
---------------------------	------------------------------------------------------	--------------------------------------------	----------------------------------	-------------------------------------------------------------------

5. INCIDENT MEDICAL AID STATIONS			
MEDICAL AID STATIONS	LOCATION		ALS
Frontline Medical Trailer	Quincy ICP		YES NO X

6. TRANSPORTATION					
A. Ground Ambulance					
NAME/LOCATION DAY		NAME/LOCATION NIGHT		CONTACT	ALS
Mountain Medics #4	Div O	Bull City #8	Div O	Command Net	Yes No X
Mountain Medics # 5	Div R/U/V	Lake Mohave #9	Div R/U/V	Command Net	X
Mountain Medics #1	Div X	Country Medic #1	Div X	Command Net	X
B. Air Ambulance					
NAME	PHONE #	LOCATION / TYPE			ALS
Careflight 4 (NVG)	(800) 648-4888	Beckwourth (15 min ETA 24/7)			Yes No X
Hoist-820 CNG (Night)	(916) 883-0934	Oroville Helibase			X
Hoist-Washoe S.O. Raven	(775) 785-9276	Stead Airport (24 min ETA Day, Call Back Night)			X

7. HOSPITALS										
NAME	ADDRESS	TRAVEL TIME		PHONE	TRAUMA		HELIPAD		BURN CENTER	
		AIR	GRND		Yes	No	YES	NO	YES	NO
PLUMAS DISTRICT HOSPITAL	1065 BUCKS LAKE RD, QUINCY 39 56.22 N, 120 57.42 W	5 Min	30 Min	(530) 283-2121		X	X			X
EASTERN PLUMAS HEALTHCARE	500 1 st AVE, PORTOLA 39 48.19 N, 120 27.45 W	12 Min	45 Min	(530) 832-6500		X	X			X
RENOWN MEDICAL CENTER	1155 MILL ST, RENO 39 31.31 N, 119 47.47 W	24 Min	1:45 Hr.	(775) 982- 4100	LVL 2		X			X
UC DAVIS	2315 STOCKTON BLVD SACRAMENTO 38 33.33 N, 121 27.32 W	30 Min	3:00 Hr.	(916) 734-2011	LVL 1		X		X	

8. MEDICAL EMERGENCY PROCEDURES	
<p>LINE "MEDICAL-EMERGENCY" PLAN:</p> <ul style="list-style-type: none"> - Crew Supervisor to contact Division Supervisor/Operations with: <ul style="list-style-type: none"> • Patient Complaint, Condition and Location via Tactical or Command frequency. Priority 1/Red & 2/Yellow Patients trigger Incident within Incident (IWI). - Division Supervisor/Operation contacts Communications/Dispatch: <ul style="list-style-type: none"> • Division Supervisor or POC* will run "Medical –Emergency" on the Command frequency. • Division Supervisor or POC* to use "Medical Incident Report" worksheet on back of this page or back of IRPG. • Communication contacts Medical Unit Leader on the Command frequency or cell phone (562) 252-2168 (Medical Emergencies Only). <p>POC* (Point of Contact) and/or Operations</p> 	<p>LINE "NON-EMERGENCY INCIDENT" PLAN:</p> <ul style="list-style-type: none"> - Crew Supervisor to contact Division Supervisor with: <ul style="list-style-type: none"> • Patient Complaint, Condition and Location via Tactical or Command frequency. Priority 3/Green, (Minor) Patients do not trigger Incident within Incident (IWI). - Division Supervisor to contact Communications/dispatch: <ul style="list-style-type: none"> • Division Supervisor or POC* will run "Non-Emergency Incident" on the Command frequency. • Division Supervisor or POC* will use "Medical Incident Report" worksheet on the back of this page or back of IRPG. • Communications contacts Medical Unit Leader on the Command frequency or cell phone (562) 252-2168 (For medical related incidents only). <p>IN-CAMP – 24 HOUR MEDICAL</p> <ul style="list-style-type: none"> - Contact 911 and Medical Unit (562) 252-2168 with: <ul style="list-style-type: none"> • Patient Complaint, Condition and Location

9. PREPARED BY Clayton Thomas (MEDL) 	10. REVIEWED BY Safety Officer  SOFI
-----------------------------------------------------------------------------------------------------------------------------	-----------------------------------------------------------------------------------------------------------------------------

Medical Incident Report

FOR A **NON-EMERGENCY INCIDENT**: WORK THROUGH CHAIN OF COMMAND TO REPORT AND TRANSPORT INJURED PERSONNEL AS NECESSARY.

FOR A **MEDICAL EMERGENCY**: IDENTIFY ON SCENE INCIDENT COMMANDER BY NAME AND POSITION AND ANNOUNCE **"MEDICAL EMERGENCY"** TO INITIATE RESPONSE FROM COMMUNICATIONS

Use the following items to communicate situation to communications/dispatch.

1. CONTACT COMMUNICATIONS / DISPATCH (Verify correct frequency prior to starting report)

Ex: "Communications, Div. Alpha. Stand-by for Emergency Traffic."

2. INCIDENT STATUS: Provide incident summary (including number of patients) and command structure.

Ex: "Communications, I have a Red priority patient, unconscious, struck by a falling tree.

Requesting air ambulance to Forest Road 1 at (Lat./Long.)

"This will be the Trout Meadow Medical Incident, IC is TFLD Jones. EMT Smith is providing medical care."

Severity of Emergency AND Transport Priority (priority 1, 2, 3)	<input type="checkbox"/> RED / PRIORITY 1 Life or limb threatening injury or illness. Evacuation need is IMMEDIATE <i>Ex: Unconscious, difficulty breathing, bleeding severely, 2° – 3° burns more than 4 palm sizes, heat stroke, disoriented.</i>	
	<input type="checkbox"/> YELLOW / PRIORITY 2 Serious Injury or illness. Evacuation may be DELAYED if necessary. <i>Ex: Significant trauma, unable to walk, 2° – 3° burns not more than 1-3 palm sizes.</i>	
<input type="checkbox"/> GREEN / PRIORITY 3 Minor Injury or illness. Non-Emergency transport <i>Ex: Sprains, strains, minor heat-related illness.</i>		
Nature of Injury or Illness & Mechanism of Injury		Brief Summary of Injury or Illness (Ex: Unconscious, Struck by Falling Tree)
Transport Request		Air Ambulance / Short Haul/Hoist Ground Ambulance / Other
Patient Location		Descriptive Location & Lat. / Long. (WGS84)
Incident Name		Geographic Name + "Medical" (Ex: Trout Meadow Medical)
On-Scene Incident Commander		Name of on-scene IC of Incident within an Incident (Ex: TFLD Jones)
Crew Patient Care		Name of Care Provider (Ex: EMT Smith)

3. INITIAL PATIENT ASSESSMENT: Complete this section for each patient as applicable (start with the most severe patient)

Agency Affiliation: (NO PATIENT NAMES) Federal Contractor Local Government

Patient Assessment: Age: Weight: Chief Complaint:

(If pertinent to Injury) Skin Signs: (color/moisture/temp) Level of Consciousness: BP: HR: Respirations:

Treatment:

4. TRANSPORT PLAN:

Evacuation Location (drop point, intersection, helispot, Lat. / Long, hazards) Patient's ETA to Location:

5. ADDITIONAL RESOURCES / EQUIPMENT NEEDS:

Paramedic / EMT - Crews - Immobilization Devices - AED - Oxygen - Trauma Bag - IV/Fluid(s) - Splints - Rope rescue - Wheeled litter - HAZMAT - Extrication

6. COMMUNICATIONS: Identify State Air/Ground EMS Frequencies and Hospital Contacts as applicable

Function	Channel Name/Number	Receive (RX)	Tone/NAC *	Transmit (TX)	Tone/NAC *
COMMAND					
AIR-TO-GRND					
TACTICAL					

7. CONTINGENCY: Considerations: If primary options fail, what actions can be implemented in conjunction with primary evacuation method?
Be thinking ahead.

8. ADDITIONAL INFORMATION: Updates/Changes, etc.


REMEMBER: Confirm ETA's of resources ordered. Act according to your level of training
Be Alert - Keep Calm - Think Clearly - Act Decisively

*** Follow up with MEDL upon return to ICP ***



Dixie Fire
Tuesday August 3, 2021
HUMAN RESOURCE MESSAGE
Respect
The picture tells the story.

RESPECT IN THE WORK PLACE



- * Take pride in your work
- * Respect authority
- * Be a team player
- * Listen and learn
- * Share ideas
- * Agree to disagree
- * Be courteous

DO WHAT'S RIGHT

WE ALL HAVE A DUTY TO REPORT HARRASSMENT.

WWW.NIFC.GOV

A video training produced by the NIFC

Be safe ~ Have a great shift.

Feel free to call/text or come by the HRSP trailer if you have questions, concerns, or just want to chat. ~ HRSP: Adam Alvarez – (707) 373-8715

COVID-19 INFORMATION

COVID-19 Testing

If you are non-symptomatic and you would like testing prior to demobilization, the Plumas District Hospital has a drive through available at no cost. Testing is available M-F 0830 - 2130. Call 530-283-5640 to make an appointment.

There is a limited supply of rapid tests available onsite that can be made available Sat. – Sun. Please call Jen Barnhart for more information, 828-974-1094.

COVID-19 VACCINATION CLINIC

Wednesday August 4th, 2021

0700 – 0900 1900-2100

&

Thurs. Aug. 5th @ 1800

Located in the vaccination yurt near where briefing is held. Please refer to the map and signs indicating location.

For more information, please visit the plans building (behind the briefing stage) or call/text Jen Barnhart 828-974-1094.

RESOURCE ADVISOR MESSAGE

Reporting of Cultural Sites

- Do not use the radio. Looters listen to our frequencies and will note where you find things.
- Grab a GPS point, bump it up the chain of command or directly inform a Resource Advisor on the line or in camp.

Stay Out!

- READs will be using flagging for areas to avoid suppression activities. Strip of red/black flagging.
- For more information, please consult with a READ.

Food & Wildlife

- Throwing away and storing food in proper containers can keep wildlife off the line which prevents encounters with firefighters as well as future harm to the animals.

Riparian Areas

- Meadows are natural barriers. Tie the line to them, not through them. If line is needed, go around and outside of the meadow to avoid damage.
- Stream and creeks will not be used as line. If needing to cross, minimize damage (i.e. on a dozer lift the blade and only track over) to prevent post-fire stability issues. Do not push or cut line through or along them.

Water Drafting Sites

- Access the water source while trying your best to minimize damage to the soil and vegetation.
- If using a portable pump, make sure there is a spill kit and absorption pads to catch any accidental spills.
- Place portable pumps as far away as you can from the water source. Use screens on the intakes.
- Store fuel cans away from the water source and on a flat surface.

Working in the Wilderness

- Follow MIST for suppression actions.
- Utilize system trails as much as possible for travel and/or handline.
- Consult with READs for spike camps, helispots, and sling sites locations.
- Practice "Leave No Trace" as much as possible.
- Work with READs to minimize visual impacts to wilderness areas when possible.

Suppression Repair

- Utilize and coordinate with READs when implementing suppression repair plan.
- READs will determine when a line is completed by "approving" the line verbally and/or in ArcGIS Collector.
- Where the use of waterbars are applicable, see figure 1 for a visual bird's eye view. Questions? Ask a READ.

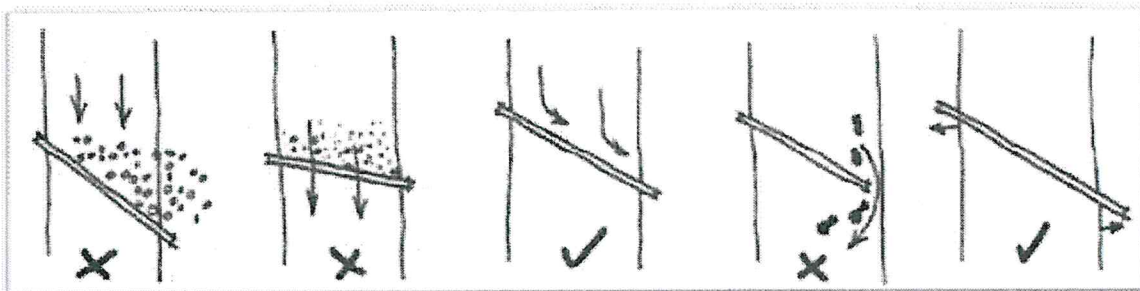


Figure 1 – Bird's eye view of water bars that are acceptable vs. unacceptable

LINE ORDER FORM

ORDER #	DATE & TIME ORDERED Received from the Line	WHO PLACED ORDER DIVS, OPS, etc...	DELIVER to (DIV, Helispot, DP, etc.) Division, Heli-Spot, Drop Point, etc.	MODE of DELIVERY Drive, Helo, pick-up			
Order Received in Communications By:				TIME:			
Communications Relayed/Placed the Order To:				TIME:			
Order Shipped to the Line By (Name):				TIME:			
ITEM#	DESCRIPTION			AMOUNT			
1	1,000 Foot Hose Lay: Includes the following 10 lengths, 1½" x 100' Hose. 10 lengths, 1" x 100' Hose. 10ea. 1½" Gated Wyes. 10ea. 1½" to 1" Reducers. 10ea. 1" Nozzles.						
2	2,000 Foot Hose Lay: Includes the following 20 lengths, 1½" x 100' Hose. 20 lengths, 1" x 100' Hose. 20ea. 1½" Gated Wyes. 20ea. 1½" to 1" Reducers. 20ea. 1" Nozzles.						
3	3,000 Foot Hose Lay: Includes the following 30 lengths, 1½" x 100' Hose. 30 lengths, 1" x 100' Hose. 30ea. 1½" Gated Wyes. 30ea. 1½" to 1" Reducers. 30ea. 1" Nozzles.						
ITEM#	REQUESTED ITEM	NFES#	AMOUNT	ITEM#	REQUESTED ITEM	NFES#	AMOUNT
4	Backpack Pump, 5 gallon	1149		26	Batteries, "AA", (package)	0030	
5	Foam, 5 gallon	1145		27	Gasoline, Unleaded (gallon)		
6	Hose, ¾ inch, 50 ft. length	1016		28	Oil, 2 Cycle Mix (quart)	0341	
7	Hose, 1 inch, 100 ft. length	0966		29	Diesel, straight (gallon)		
8	Hose, 1 ½ inch, 100 ft. length	0967		30	Oil, Bar & Chain (gallon)	1880	
9	Increaser, ¾" to 1"	2235		31	Fuses (box)	0105	
10	Increaser, 1" to 1 ½"	0416		32	Torch, Drip Torch ea.	0241	
11	Nozzle, Garden ¾ inch	0136		33	Mix, Drip Torch 3-1, 5 gal.		
12	Nozzle, Forester, 1"	0024		34	Flagging, Ribbon, Color/Roll		
13	Nozzle, KK Type, 1"	1081		35	Washcloth, Waterless	0206	
14	Nozzle, KK Type, 1 ½"	1082		36	Water, Cubi, 5 gallon ea.	0048	
15	Reducer, 1" to ¾"	0733		37	Water, Bottled, (case)		
16	Reducer, 1 ½" to 1"	0009		38	Sports Drink, Gatorade (case)		
17	Tee, Hoseline, 1"x1"x ¾"	1809		39	Food, MRE's (12 per Box)	1842	
18	Tee, Hoseline, 1"x1"x 1"	2240		40	Pump Kit, High Pressure	0870	
19	Tee, Hoseline, 1 ½" x 1 ½" x 1"	0230		41	Pump, High Pressure	0148	
20	Wye, Gated, ¾" inch	0904		42	Pump Kit, Light Weight	0670	
21	Wye, Gated, 1"	0259		43	Sprinkler Kit	1048	
22	Wye, Gated, 1 ½"	0231		44	Pump Kit, Volume	6041	
23	Tank, Collapsible. Capacity Gallons?			45	Mop-Up Kit	0772	
24	Tank, Folding/Frame. Capacity ??						
25	Wrap, Structure (roll)	0881					

Date and Time Needed: _____ Point of Contact at Delivery Location: _____

OTHER / NOTES:

08/03/2021
TENTATIVE RELEASE
DIXIE FIRE US-CA-BTU-009205

CREWS

C-20007	0800	(HC2I)	SYC-GOLDEN EAGLES
C-20018	0830	(HC1)	ANF-VALYERMO-IHC
C-20014	0900	(HC2)	FCF-ROCHA-3
C-20023	0930	(HC2I)	PVT-FIRESTORM-3

EQUIPMENT

E-20072	0700	(DOZ2)	PVT-DARRAH LOGGING
E-20077	0715	(DOZ2)	PVT-MILLER TRUCKING
E-20023	0730	(DOZ1)	PVT-DARRAH LOGGING
E-20037	0745	(WTT1)	PVT-SPEARFISH
E-403	0800	(ES6)	S/T-XAL-2002F
E-408	0800	(TFLD)	T/F-XSC-2322
E-420	0800	(ES1)	S/T XLE-1281-A
E-20014	1000	(WTS1)	PVT-NORTHSTATE
E-20020	1000	(WTS2)	PVT-NORTHSTATE EQUIP-315
E-576	1015	(EQD)	ALMANOR TASK FORCE
E-20018	1015	(WTS1)	PVT-NORTHSTATE HEAVY
E-20017	1030	(WTS3)	WATERTENDER - T3 -
E-401	1500	(ES3)	S/T-XSN-2395C
E-427	1500	(ES1)	S/T-OES- 6841A
E-429	1500	(ES3)	S/T-XSD-6410C
E-431	1500	(ES1)	S/T XIM-6110-A
E-406	1600	(EQD)	T/F-XSI-3175

OVERHEAD

O-20354	0800	(SEC1)	ARNBERGER, SAMUEL M
O-20162	0800	(GISS)	MUNOZ-RENTERIA, SARCEE
O-20115	0830	(FACL)	VALENTE, MELISSA T
O-437	0900	(FMOD)	PVT-TREE WORX
O-20171	1200	(PIO1)	WYATT, DARON LAWRENCE

O-20217	1600	(LOFR)	OLIVER, CHUCK
O-20167	1900	(IMET)	BAIN, ANTHONY LAMONT

08/04/2021
TENTATIVE RELEASE
DIXIE FIRE US-CA-BTU-009205

EQUIPMENT

E-20082	0600	(DOZ2)	DOZER - T2 - SNF DOZER 2
E-399	1530	(ES3)	S/T-XYU-3300C

OVERHEAD

O-20355	0800	(OSC2)	AKERBERG, JAKE
O-20118	0800	(EQPI)	CRADDOCK, JEREMY M
O-20540	0815	(ARCH)	NOSSA, ERAINA
O-20553	0800	(EQPI)	TANNER, ERIC L
O-20087	1600	(TFLD)	TOWNSEND, JOHN M

DIXIE FIRE MESSAGE BOARD



FINANCE MESSAGE

- AD'S TURN IN YOUR CASUAL HIRE FORMS AND RESOURCE ORDERS
- CHECK THE FINANCE NAUGHTY LIST DAILY
- ANY DAYS WORKED OVER 16 HOURS, REQUIRE AN "EXTENDED SHIFT AUTHORIZATION FORM" SIGNED BY YOUR SUPERVISOR. IF YOU HAVE WORKED OVER 16 HOURS IN ANY DAY- PLEASE COME SEE US
- PERSONNEL AND EQUIPMENT ARE NOW IN SEPARATE TRAILERS. PERSONNEL IS ON MAIN STREET AND EQUIPMENT TRAILER IS DIRECTLY BEHIND THAT.



CREWS- DON'T FORGET WE NEED YOUR MANIFEST

HRSP MESSAGE

Human Resource Specialist Ryan Voelkl and Trainee Armando Vargas would like to express their sincere appreciation for your dedication in helping to meet the incident's objectives and for the mutual respect displayed during the course of this fire.

Beginning August 2, 2021, the new HRSP on this incident will be Adam Alvarez. The location of the HRSP trailer will remain the same on Main Street in the first white trailer.

Thank you everyone and stay safe!

NEW HRSP POC

Adam Alvarez: 707-373-8715



TRAINING SPECIALIST MESSAGE

An Incident Training Specialist is assigned to this incident and will be performing the duties "Remotely".

To assure proper documentation for your assignment:

1. Scan the QR Code
2. Complete the Trainee Registration Form

This is the link to sign up -



At the end of your assignment:

1. **Trainee:** Complete the exit interview form. Use the exit interview QR code to access the document.

This is the link to the exit interview form -



2. **Trainer:** Fill in the Position Task Book as completely as possible for this incident.

3. **Trainer:** Complete the ICS 225 performance evaluation and discuss with your Trainee. Make sure it's signed by both the Trainer and Trainee. Take a picture/copy of the ICS 225 and send it to imt2training@gmail.com

The Training Specialist will send the training documents to the email address you provided. For training related questions, call/text Dominic Panno (TNSP) at 530-913-8251 or email-imt2training@gmail.com

Dixie Fire East Zone Message Board

THANK YOU

The Public Information Team and California Interagency Incident Management Team 2 would like to say thank you to all the crews and individuals who have contributed photographs, videos, and cool stories from the fire line. As a direct result of your contributions, we have been able to generate the following statistics:

People reached on Facebook: 2,636,819

People reached on Twitter: 980,642

Total social media posts: 171

New Facebook likes: 2955

Videos produced: 30



INCIDENT ACTION PLAN DIXIE WEST ZONE INCIDENT

CA-BTU-009205

Tuesday



OPERATIONAL PERIOD

8/3/2021 0700

to

8/4/2021 0700



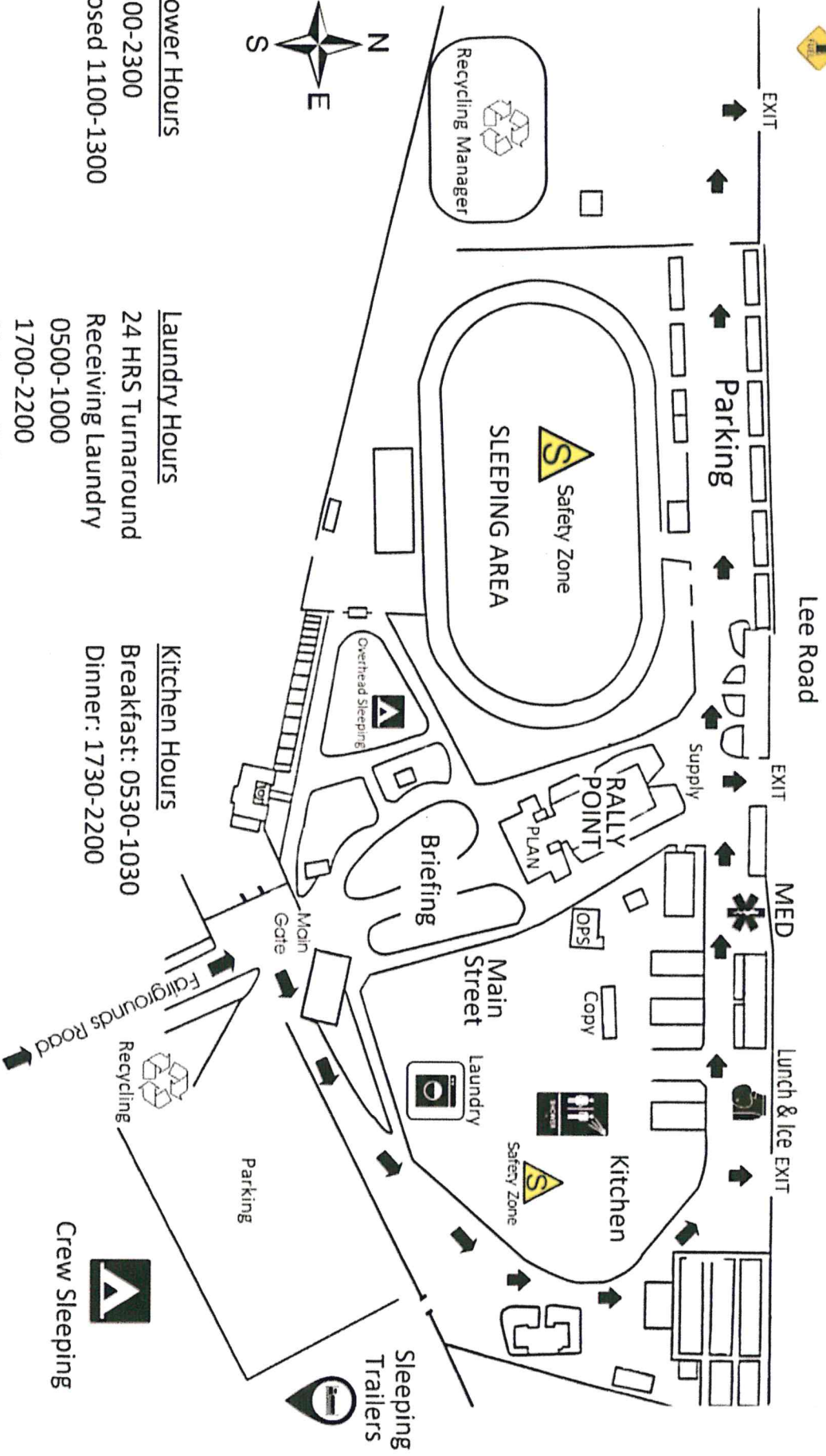
Ground Support



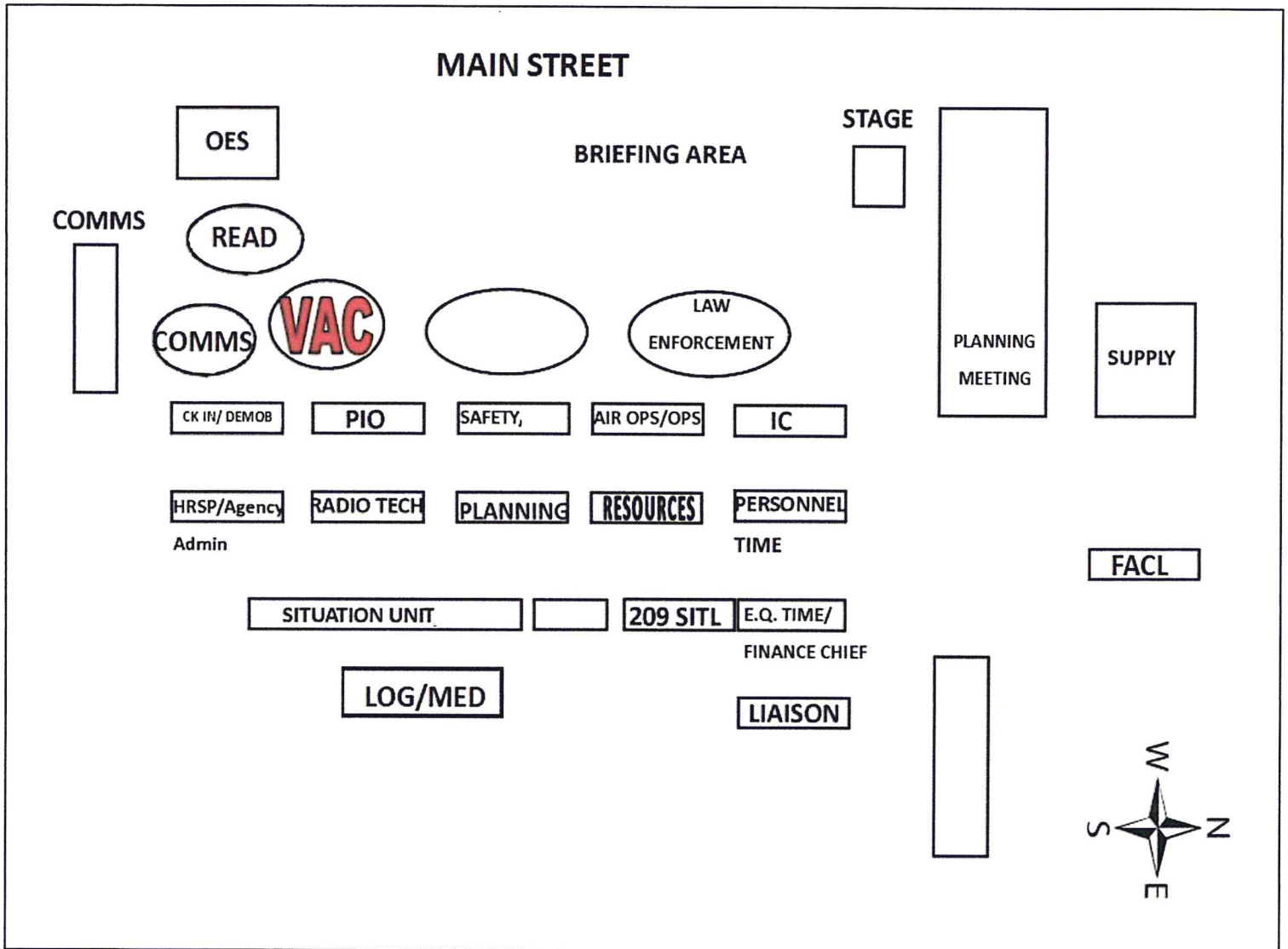
Shower Hours
 0500-2300
 Closed 1100-1300

Laundry Hours
 24 HRS Turnaround
 Receiving Laundry
 0500-1000
 1700-2200
 Pick up all day

Kitchen Hours
 Breakfast: 0530-1030
 Dinner: 1730-2200



Dixie Fire Facility Map



ADDITIONAL SLEEPING AREA @ GANSNER PARK

