

INCIDENT ACTION PLAN

DIXIE FIRE EAST ZONE

CA-BTU-009205
PNN5ZB21 (1522)

WELCOME



CIIMT4



OPERATIONAL PERIOD
TUESDAY

8/3/2021 - 8/4/2021

0700 - 0700





CHECK-IN

Fire Information:
2021.dixie.ca@firenet.gov
530-538-7826



IAP / MAPS

INCIDENT OBJECTIVES (ICS 202)	1. INCIDENT NAME Dixie Fire	8/2/2021	3. TIME 1800
4. OPERATIONAL PERIOD (DATE/TIME) 8-3-/2021 to 8/4/2021, Day 0700-1900 Night 1900-0700			
5. OBJECTIVES:			
<u>Strategic Framework</u>			
Implement a full suppression strategy on the Dixie Fire. Values at risk include human safety, private timberlands and property, critical infrastructure and associated improvements, and wilderness values. Apply tactics that offer the highest probability of success.			
<u>Leaders Intent</u>			
Provide the highest level of customer service to all affected by the Dixie Fire. Ensure transparent, timely and accurate communication at all levels of the incident and strengthen relationships with cooperators. All incident assigned personnel should be prepared to take appropriate actions regarding:			
<ul style="list-style-type: none"> • Professional behavior and conduct. • Personal safety and the safety of others, including driving slowly and defensively. • Manage fatigue by taking breaks and maintaining work/rest cycles. • Minimize risk and limit exposure to infectious disease by minimizing large group settings, social distancing, wearing face coverings, and handwashing 			
<u>Management Objectives</u>			
<ul style="list-style-type: none"> • Provide for firefighter and public safety through hazard recognition and application of the risk management process. • Protect communities, critical infrastructure including transmission towers, communication towers, hydroelectric systems, railroad, and highways. • Coordinate all public information with CAL FIRE Team 1 assigned to West Zone of Dixie Fire to provide timely and continuous information to affected agency partners, cooperators, and to the public. • Coordinate suppression and repair activities with assigned incident resource advisors to minimize impacts on natural and cultural resources. • Mop up as safety allows to reduce the threat of fire spread outside the containment lines. • Ensure resource allocation and mission are documented for cost apportionment. 			
<u>Control Objective</u>			
Keep the Dixie Fire:			
<ul style="list-style-type: none"> • East of Hwy 32 to limit fire spread into private timberlands and bordering communities. • South of Stover Mtn. and Hwy 89 to protect Chester and Lake Almanor communities. • West of the Genesee Valley Road and Grizzly Ridge to Hwy 70 to limit fire spread. • North of Hwy 162 and the junction of Hwy 70 to protect Quincy and surrounding communities. 			
Site Safety Plan Required <input type="checkbox"/> Yes <input checked="" type="checkbox"/> No Approved Site Safety Plan Located at:			
9. Attachments (<input checked="" type="checkbox"/> if attached)			
<input checked="" type="checkbox"/> Organization List (ICS 203)	<input checked="" type="checkbox"/> Medical Plan (ICS 206)	<input checked="" type="checkbox"/> Finance	<input checked="" type="checkbox"/> Unit Log 214
<input checked="" type="checkbox"/> Weather Forecast	<input checked="" type="checkbox"/> Air Ops (ICS 220)	<input checked="" type="checkbox"/> Training Message	<input checked="" type="checkbox"/> Facilities Map
<input checked="" type="checkbox"/> Fire Behavior Forecast	<input type="checkbox"/> DIVS worksheet	<input type="checkbox"/> Supply Message	<input checked="" type="checkbox"/> COVID-19 Message
<input checked="" type="checkbox"/> Safety Message	<input checked="" type="checkbox"/> Assignment List (ICS 204)	<input type="checkbox"/> Dmob Plan	<input type="checkbox"/> _____
<input checked="" type="checkbox"/> Communications Plan (ICS 205)	<input type="checkbox"/> Archaeologist message	<input checked="" type="checkbox"/> Traffic Plan	<input type="checkbox"/> _____
10. PREPARED BY (PLANNING SECTION CHIEF) 	11. APPROVED BY (INCIDENT COMMANDER) 		

ORGANIZATION ASSIGNMENT LIST (ICS 203)

1. Incident Name:		2. Operational Period: DAY / NIGHT	
DIXIE FIRE EAST ZONE		Date/Time From: 08/03/2021 0700	Date/Time To: 08/03/2021 1900 TUES
3. Incident Commander(s) and Command Staff:		MEDICAL UNIT	C. SCHILLING; C. THOMAS
IC/UC	EAST ZONE: MIKE MINTON WEST ZONE: NICK TRUAX	BASE CAMP MGR	COLBY TRIVETTE
DEPUTY		FOOD UNIT	JIM JUNETTE
SAFETY OFFICER	B.SAVAGE; P. LEUSCH	ITSS	G. FONG; R. SHELLOOE (T)
INFORMATION	M. THEUNE; M. LINDBERY	7. Operations Section:	
LIAISON OFFICER	D. HAYS; C. OLIVER (T)	DAY OPS	PAT RUSSELL; MAEVE JUAREZ (T)
4. Agency/Organization Representative(s):		PLANNING OPS	JOHN GOSS; MATT CONKLIN (T)
Agency/Organization	Name	NIGHT OPS	D. PEREIRA
USFS AA	CHRIS CARLTON	DIVISION/GROUP	EVANS J. SEVELSON
USFS AREP	CHRIS CHRISTOFFERSON	Branch	XX
CAL FIRE AREP	ADAM MATTOS	BRANCH DIRECTOR	P. REBELLO; V. LINCH (T)
CHP	C. DUGGER; C. PARENT	DIVISION/GROUP	N B. STEWART
PLUMAS CO. SHERIFF	J. BEATLEY	DIVISION/GROUP	O J. BOTTS A. MIYAGISHIMA (T)
SPI / COLLINS PINE / W.M. BEATY	D. QUIGLEY	DIVISION/GROUP	P/Q J. AKENBERG G. PERRY (T)
LEAD READ	J. COURTER	DIVISION/GROUP	GREENVILLE CONTINGENCY P. CALLAHAN
PG&E	JEFF LEE	Branch	XXIII
COVID ADVISOR	MELLISSA CONWAY JEN BARNHART	BRANCH DIRECTOR	M. KLIMEK
CCC AREP	J. CORTEZ	DIVISION/GROUP	R/U/V M. HILDEBRAND R. RODRIGUEZ (T)
5. Planning Section:		Branch	XXV
CHIEF	L. NOXON; W. HERZOG (T)	BRANCH DIRECTOR	J. EICHAMER
RESOURCES UNIT	J. FERGUSON; J. SHAFFER S. GILLETTE (T)	DIVISION/GROUP	W F. BURGER A. WRIGHT (T)
SCKN	J. KINGSBURY M. POZEK (T)	DIVISION/GROUP	X/Z R. WINKLER; R. MCCLELLAN (T)
SITUATION UNIT	TERRY WILLIAMSON; JOHN MOSLEY	DIVISION/GROUP	MEADOW VLY C. ROBERTSON
DMOB	IRMA CONTRERAS	Branch	NIGHT
FBAN	DENNIS BURNS; DAVID DURAN (T)	BRANCH DIRECTOR	AMBROSE; THORP (T)
IMET	LAMONT BAIN	DIVISION/GROUP	NIGHT N/O/Q/P J. MANN (T)
ARA	PAUL CORRIGAN	DIVISION/GROUP	NIGHT W/X/Z K. BOWSER
HRSP	ADAM ALVEREZ	DIVISION/GROUP	NIGHT R/U/V W. ALMOND C. GALVAN (T)
TRAINING SPECIALIST	DOMINIC PANNO	7b. Air Operations Branch:	
GIS SPECIALIST	CARVEL BASS	AIR OPS BRANCH DIR.	TERRY HARRIS
DOCL		AIR ATTACK SUP.	B. BAKER
6. Logistics Section:		AIR SUPPORT SUP.	KELVIN MCELFISH
CHIEF	T. CRAKES; R. CROWTHER (T)		
SUPPLY UNIT	R. BROWNING; A. TAT (T)		
FACILITIES UNIT	J. HODGE; M. VACENTE (T)		
GROUND SUPPORT	M. HOFFMAN; M. FITZGERALD (T)		
COMMS UNIT	KEVIN HARPER		
9. Prepared By:	Name: JEFF FERGUSON	Position/Title: RESL	Signature:
ICS 203	IAP Page	Date/Time: 08/02/2021 2255	

ORGANIZATION ASSIGNMENT LIST (ICS 203)

1. Incident Name:		2. Operational Period: DAY / NIGHT	
DIXIE FIRE EAST ZONE		Date/Time From: 08/03/2021 0700 TUE	Date/Time To: 08/04/2021 0700 WED
8. Finance/Administration Section:			
CHIEF	LARRY LEE		
TIME UNIT	TRACY FALLS		
COMPENSATION UNIT	CASSANDRA AVILLA		
COST UNIT	ROBERT TAYLOR		
PTRC	ABBY SHAPIRO		
9. Prepared By:	Name: JEFF FERGUSON	Position/Title: RESL	Signature:
ICS 203	IAP Page	Date/Time: 08/02/2021 2255	



Dixie Fire East Zone Weather Forecast



FORECAST NO: 12
Prediction For: Day/Night Shift
Date: 8/3/2021 (Tue) – 8/4/2021 (Wed)
Forecast Issued: 8/2/2021 2145 Local Hours

Name of the Fire: Dixie Fire East Zone
Unit: Plumas National Forest
Incident Meteorologist: Lamont Bain
Signed: *Anthony Lamont Bain*

*****Local Red Flag Warning in effect 1400-1900 hours for Dixie East Zone Only***
 ...A critical fire weather threat expected thru Thursday across Dixie East Zone...**

WEATHER DISCUSSION: *Single digit minimum relative humidity should be expected thru Thursday with strong westerly winds across the Dixie East Zone and Evans Fires.* Instability will support column growth through at least Wednesday. In addition, a wind shift to the northwest is anticipated late Wednesday into early Thursday. Near critical conditions are expected to round out the week with dry and blustery conditions for the weekend.

TODAY: *A Local Red Flag Warning is in effect from 1400 to 1900 hours for the Dixie East Zone Only.* Morning patchy dense smoke will yield to mostly sunny, hot and windy conditions. The strongest winds will be across west aspects in addition to southwest-northeast oriented drainages. West general wind gusts to 28 mph (possibly greater) are forecast.

Max Temperatures:	Valley-2000 FT: 96-101°	2000-4000 FT: 94-99°	4000-6000 FT: 88-93°
Minimum Relative Humidity:	Valley-2000 FT: 8-13%	2000-4000 FT: 8-13%	4000-6000 FT: 10-15%

Rush Creek to Round Valley Lake (DIV N and DIV O): Winds will become more S and WSW with speeds between 10 and 17 mph. Gusts to near 28 mph are anticipated with greater gusts along aligned drainages. The time period that will offer the strongest winds will be mid to late afternoon. Afternoon humidity will fall down to near 9% in spots.

Bucks Lake – Meadow Valley Areas: SSW to WSW winds at 9 to 16 mph with gusts to 25 mph during the late morning and through the afternoon. Stronger gusts are possible across the more exposed regions of Bucks Lake and into Meadow Valley. Afternoon humidity values will fall down to near 10% in many locations. A few spots may fall down into the single digits.

Evans Fire: W winds between 8 to 15 mph with gusts to 18 mph at mid-slope and into valley. Wind gusts to near 25 mph along the ridgeline. Relative humidity will range between 13-15%.

Stability: Inversion lifting around 1200-1300 and becoming unstable with tall smoke columns possible in the late morning/afternoon.
CHANCE OF RAIN: 0% **LAL:** 1 **TRANSPORT WINDS:** Becoming south to southeast at 15 to 20 mph.

TONIGHT: The poor overnight humidity trend will continue with higher elevations not seeing max nighttime RH greater than 35%. Winds will diminish at lower elevations, but may remain elevated mid-slope and higher. Patchy dense smoke should be expected across drainages and valleys.

Min Temperatures:	Valley-2000 FT: 48-53°	2000-4000 FT: 69-75°	4000-6000 FT: 63-73°
Relative Humidity Recovery:	Valley-2000 FT: 40-50%	2000-4000 FT: 15-25%	4000-6000 FT: 20-35%

Rush Creek to Round Valley Lake (DIV N and DIV O): Strong winds below 4500 feet will subside and become more southerly around Round Valley Lake. Across Rush Creek, winds may turn more toward the northeast. Speeds between 2 and 5 mph can be expected here. Above 4500 feet, winds within the thermal belt may increase toward sunrise with S winds possibly approaching 10 mph. Gusts may near 15 mph.

Bucks Lake – Meadow Valley Areas: W to SW winds will subside quickly after sunset with down-slope/down-valley winds becoming established around 2200 hours. Speeds should fall below 8 mph, though the highest points along Burton Ridge may remain elevated and out of the S at 5 to 10 mph.

Evans Fire: Winds will transition to becoming downslope/down-valley (generally N-NE) with speeds under 8 mph. Along the ridgeline, S winds are possible with speeds between 5 and 10 mph.


Stability: Inversion setting in around 2300-0200 (Wednesday). Smoke likely becoming trapped beneath inversion in valleys.
CHANCE OF RAIN: 0% **LAL:** 1 **TRANSPORT WINDS:** Becoming more northeasterly at 5 to 10 mph.

EXTENDED OUTLOOK: *The primary concern in the extended outlook will be for an increasingly likely critical fire weather threat across the incident area (east zone) Wednesday and Thursday.* Winds will continue to ramp up through mid-week with the strongest winds and lowest afternoon RH expected on Wednesday afternoon. Winds may gust as high as 30 mph along aligned drainages and ridgelines. Afternoon humidity will approach the single digits with overnight humidity recovery near or below 30%. A wind shift is anticipated during the day on Thursday and SW-W winds will become NW-N through the day.

Please submit weather observations to Lamont Bain (IMET) at 580-583-9265 or email to Lamont.Bain@noaa.gov. Weather observations can be found using the QR code->



FIRE BEHAVIOR FORECAST

FORECAST NUMBER: 14	TYPE OF FIRE: Wild Fire
FIRE NAME: Dixie	OPERATIONAL PERIOD: August 3, 2021 24hr
DATE ISSUED: 8/2/21	TIME ISSUED: 2000
UNIT: CA-BTU	SIGNED:  (T) Typed/printed: Dennis Burns/s/David Duran(t)/s/

INPUTS

WEATHER SUMMARY: Hot, Dry, and Windy with Clearing and Instability 1100-1300 *Critical fire weather threat*****
Temps: Day 90-99 Night 65-70
RH: Day 8-15% Night 30-40%
Winds: Day Ridges W/SW 12-18 gusts to 28mph Night Ridges 2200 N/NE/E 3-8mph gusts to 10 becoming light variable downslope at 0200
Fuels: ERC's will remain at or above the 97th percentile. All fuels are receptive to burn.

OUTPUTS

FIRE BEHAVIOR

GENERAL: Hot, dry, and windy weather. Main fire progression will continue to the northeast. Wind driven runs in the flats have been observed to cover a distance of 1 mile+. Where wind and slope align expect the potential for extreme fire behavior to include sustained crown runs and long-range spotting (1 mile+). In general, spotting will be less than ¼ mile and from rollout. Fire will remain active under the smoke. Watch for fire whirl development at intersecting drainages and on the lee side of any large column.

The fire will remain active at night along ridge tops and in canyon bottoms that align with the down canyon winds. All fuels are available to burn.

Increased clearing and ventilation will increase fire activity in the afternoon.

We have transitioned to a hot, dry, and breezy trend, the same conditions were present when the fire started.

SPECIFIC:

East Zone:

Branch XX: The fire will continue to impact the HWY 70/89 corridors and threaten structures. Expect very active fire behavior and challenges to containment lines. Unburned areas inside the main perimeter will continue to burn out, interior flare ups are likely. Potential exists for fire to threaten structures along Rush Creek, Caribou road, and HWY 89. ***Fire is established on both sides of HWY 89. Winds have been observed to battle up and down canyon making fire whirls and cross canyon spotting probable***.

XXIII: Active patrol for spot fires is necessary. If the fire spots out of existing lines, expect challenges to containment. Unburned areas inside the main perimeter will continue to burn out, interior flare ups are likely. *** Line construction in Montgomery Creek has been successful, however be on the look out for spots.***

Branch XXV: Expect active flanking and head fire runs along the ridges. The fire will continue to back and flank into the valley. If fire becomes established east of Buck's Lake expect wind aligned runs with rapid rates of spread to the east. As the fire moves east it will burn into difficult terrain and align with west facing slopes. Direct attack has been challenging, expect this to continue. General westerly flow will challenge north/south running containment lines. ***Wind will test containment lines***.

Evans Fire: Minimal forward progression is forecasted unless strong winds affect the fire area. Fuels in the Moonlight burn scar are sparse and spread is highly dependent on wind. Jackpots of heavy fuels will burn intensely.

All Branches: ***If fire gets established outside of containment lines, expect challenges to containment. Spotting has been a problem across the fire and will continue.***

AIR OPERATIONS: Smoke will limit air operations to the north and east sides of the fire area.

SAFETY

- Heavy smoke will impair visibility for lookouts.
- Roads will be impacted by roll out debris and falling snags in any burn area.
- Smoke impacts to powerlines, review powerline safety in the IRPG.
- Unburned fuel between you and the fire.

SAFETY MESSAGE

“SAFETY is a CORE VALUE to be integrated into ALL incident activities”

Dixie Fire- East Zone

Day/Night Shift 08/03-04/2021 0700-0700

Please don't make any assumptions out there.

- **Snags and Hazard Trees** - Follow Hazard Tree Safety Guidelines (IRPG p. 22). Limit number of personnel around snags and their exposure time; fallers must be qualified for trees being felled. Be especially alert around snags after dark. Check overhead for dead branches and make a good assessment prior to parking your vehicles.
- **Driving on the Incident** – Many of the roads are very narrow with minimal turn-outs. Practice defensive driving at all times. Adhere to posted speed limits and drive with headlights on. Be alert for wildlife on roads at all times. Increase following distances on dusty roads.
- **Hazardous Terrain** - Steep terrain is one of the most serious hazards on this incident. Rolling material has been a major issue. Rocks and trees have been loosened or dislodged by the fire. Evaluate your work area closely before entering. Spread personnel out farther than 10 feet apart. Stagger personnel so they are not working or walking directly below each other.
- **Hydration & Fatigue** - Monitor yourself and those you supervise. Be alert for signs of fatigue and take breaks as necessary. Maintain 2:1 work/rest ratio. It's going to get warmer here.

Your resume says, 'Only you can prevent forest fires.' Listen, pal... we work as a team here.



Air Operations

- Follow aviation watch out situations on page 46 of the IRPG.
- Don't plan on air resources for medical transport or resupply.
- Refer to page 58 of the IRPG for properly directing retardant and bucket drops.
- Ensure positive communications with all air resources.
- Look for flying objects and debris from nearby retardant and water drops.
- Be sure to always monitor the air to ground frequency so that you are not caught off guard.

Safety Officers: Brian Savage, SOF1 & Paul Leusch, SOF1

Division/Group Assignment List (ICS 204 WF)
Controlled Unclassified Information//Basic

1. Incident Name:			3.			
DIXIE FIRE EAST ZONE			Branch:		Division/Group	
2. Operational Period: DAY / NIGHT					EVANS	
Date/Time From: 08/03/2021 0700	TUE	Date/Time To: 08/04/2021 0700	WED			
4. Operations Personnel						
OPERATIONS CHIEF		PAT RUSSELL; MAEVE L JUAREZ (T)		BRANCH DIRECTOR		
SAFETY		BRIAN SAVAGE PAUL LEUSCH		DIVISION/GROUP SUPERVISOR	JACK SEVELSON	
5. Resources Assigned this Period						
Strike Team / Task Force / Resource Designator		LWD	Leader	Number Persons	Drop Off PT./Time	Pick Up PT./Time
HC1 PNF-FEATHER RIVER HC1 C-8		08/12	RAY TORRES	18	QUINCY ICP/0700	QUINCY ICP/1900
HC2I CNF-LAGUNA IHC C-20033		08/06	TIMOTHY KRALING	19	QUINCY ICP/0700	QUINCY ICP/1900
HC1 STF-STANISLAUS C-8		08/09	BRANDON HULL	20	QUINCY ICP/0700	QUINCY ICP/1900
HC2IA PVT-FIRESTORM-5			MARK NORLIE	20	QUINCY ICP/0700	QUINCY ICP/1900
ENG3 PNF-22			DAVID DUBE	5	QUINCY ICP/0700	QUINCY ICP/1900
ENG3 STF-322			DAVID MCRAE	5	QUINCY ICP/0700	QUINCY ICP/1900
ENG3 SQF-325			GABRIEL PRIETO	5	QUINCY ICP/0700	QUINCY ICP/1900
ENG3 SNF-353			MIKE CAPUCHINO	5	QUINCY ICP/0700	QUINCY ICP/1900
DOZ2 DOZER SNF E-20082		08/03		4		
WT-2541			AARON ANTOS	1	QUINCY ICP/0700	QUINCY ICP/1900
WTT2 CO-CRBX-T83 E-20283		08/10	PERKINS DEAN	2	QUINCY ICP/0700	QUINCY ICP/1900
WT PVT-DIETZ E-20095		08/07	DAVID RICHARDSON	1	QUINCY ICP/0700	QUINCY ICP/1900
WTS2 PVT-JUNGWIRTH E-20096		08/13	STEVE BOSWORTH	1	QUINCY ICP/0700	QUINCY ICP/1900
FMOD PVT-A&F O-19		08/15	JOSIAH MARSHALL	2	QUINCY ICP/0700	QUINCY ICP/1900
FMOD PVT-TIMBER SMITH O-706				2	QUINCY ICP/0700	QUINCY ICP/1900
FMOD NORTH ZONE FALLERS O-20092		08/03	HAROLD BENNETT	2	QUINCY ICP/0700	QUINCY ICP/1900
HEQB			BATES	1	QUINCY ICP/0700	QUINCY ICP/1900
EMPF O-20400		08/09	TYRELL CLOCK	1	QUINCY ICP/0700	QUINCY ICP/1900
EMTF O-20403		08/09	LUANNE K BAUMANN	1	QUINCY ICP/0700	QUINCY ICP/1900
SOFR O-20530		08/03	SERGIO MORA	1	QUINCY ICP/0700	QUINCY ICP/1900
8. Division/Group Communication Summary						
Function	Channel	RX Frequency N/W	RX Tone/NAC	TX Frequency N/W	TX Tone/NAC	Mode
COMMAND	3	170.4250	T3 131.8	168.0750	T3 131.8	A
TACTICAL	9 NIFC T5	166.7250	T3 131.8	166.7250	T3 131.8	A
AIR TO GROUND	14	169.1000	000.0	169.1000	000.0	A
AIR GUARD	16	168.6250	000.0	168.6250	T1 110.9	A
9. Prepared By (Resource Unit Leader)			Approved By (Planning Section Chief)		Date	Time
JEFF FERGUSON			W.H.		08/02/2021	2255

Division/Group Assignment List (ICS 204 WF)
Controlled Unclassified Information//Basic

1. Incident Name:		3.	
DIXIE FIRE EAST ZONE		Branch:	Division/Group EVANS
2. Operational Period: DAY / NIGHT			
Date/Time From: 08/03/2021 0700 TUE	Date/Time To: 08/04/2021 0700 WED		
4. Operations Personnel			
OPERATIONS CHIEF	PAT RUSSELL; MAEVE L JUAREZ (T)	BRANCH DIRECTOR	
SAFETY	BRIAN SAVAGE PAUL LEUSCH	DIVISION/GROUP SUPERVISOR	JACK SEVELSON
6. Control Operations/Work Assignments:			
Mop-up direct control line to the degree necessary to make escape improbable.			
7. Special Instructions:			

8. Division/Group Communication Summary						
Function	Channel	RX Frequency N/W	RX Tone/NAC	TX Frequency N/W	TX Tone/NAC	Mode
COMMAND	3	170.4250	T3 131.8	168.0750	T3 131.8	A
TACTICAL	9 NIFC T5	166.7250	T3 131.8	166.7250	T3 131.8	A
AIR TO GROUND	14	169.1000	000.0	169.1000	000.0	A
AIR GUARD	16	168.6250	000.0	168.6250	T1 110.9	A
9. Prepared By (Resource Unit Leader)		Approved By (Planning Section Chief)		Date	Time	
JEFF FERGUSON		W.H.		08/02/2021	2255	

Division/Group Assignment List (ICS 204 WF)

Controlled Unclassified Information//Basic

1. Incident Name:			3.			
DIXIE FIRE EAST ZONE			Branch:		Division/Group	
2. Operational Period: DAY / NIGHT			XX		N	
Date/Time From: 08/03/2021 0700 TUE		Date/Time To: 08/04/2021 0700 WED				
4. Operations Personnel						
OPERATIONS CHIEF		PAT RUSSELL MAEVE L JUAREZ (T)		BRANCH DIRECTOR PAT REBELLO VAL LINCH (T)		
SAFETY		BRIAN SAVAGE PAUL LEUSCH		DIVISION/GROUP SUPERVISOR B. STEWART		
5. Resources Assigned this Period						
Strike Team / Task Force / Resource Designator		LWD	Leader	Number Persons	Drop Off PT./Time	Pick Up PT./Time
HC1 ANF-TEXAS CANYON IHC C-20032		08/06	DAN BREUKLANDER	20	QUINCY ICP/0700	QUINCY ICP/1900
HC1 BDF-DEL ROSA IHC C-20083		08/11	DAVID ANDREW BORERO	20	QUINCY ICP/0700	QUINCY ICP/1900
HC1 KLAMATH IHC - CREW 14 C-20043		08/11	ANDREW S ZINK	21	QUINCY ICP/0700	QUINCY ICP/1900
HC1 TALLAC IHC C-20085		08/12	KYLE BETTY	20	QUINCY ICP/0700	QUINCY ICP/1900
**EQD T/F-OES-2803 E-472		08/08	MATT HUTCHINSON	19	QUINCY ICP/0700	QUINCY ICP/1900
ENG3 PVT-J3-29 E-20047		08/10	WES WALLACE	3	QUINCY ICP/0700	QUINCY ICP/1900
ENG3 PVT-ALTERGOTT FORESTRY E-20044		08/04	ADAM ALTERGOTT	3	QUINCY ICP/0700	QUINCY ICP/1900
ENG6 J3 CONTRACTING-E12 E-20051		08/08	MICHELLE RAD	3	QUINCY ICP/0700	QUINCY ICP/1900
ENG6 PVT-L&A WILDFIRE #27 E-20055		08/13	KEN ARINGDALE	3	QUINCY ICP/0700	QUINCY ICP/1900
ENG6 NM-NMS-RED RIVER-E3 E-20113		08/03	STEPHEN HOXIE	3	QUINCY ICP/0700	QUINCY ICP/1900
DOZ2 PVT-SUGAR-PINE E-20025		08/14	ROBERT DAVIS	2	QUINCY ICP/0700	QUINCY ICP/1900
DOZ2 PVT-NORTHSTATE E-20028		08/13	JOSH JEWITT	2	QUINCY ICP/0700	QUINCY ICP/1900
WTS1 PVT-DAINAUSKUS E-20019		08/16	MIKE DAINAUSKUS	1	QUINCY ICP/0700	QUINCY ICP/1900
TFLD O-20087		08/03	JOHN M TOWNSEND	1	QUINCY ICP/0700	QUINCY ICP/1900
RENO REMS - XTB REMS 1 O-20653		08/13	CHRIS MASON	4	QUINCY ICP/0700	QUINCY ICP/1900
MEDL ROUGH COUNTRY O-20730		08/16	CHRIS GAUT	2	QUINCY ICP/0700	QUINCY ICP/1900
6. Control Operations/Work Assignments:						
Construct direct control line to limit fire spread from HWY 70 north through Rush Creek toward Eagle Rock. Construct indirect control line from DP 122 through DP 120 toward DP 110.						
7. Special Instructions:						
8. Division/Group Communication Summary						
Function	Channel	RX Frequency N/W	RX Tone/NAC	TX Frequency N/W	TX Tone/NAC	Mode
COMMAND	3	170.4250	T3 131.8	168.0750	T3 131.8	A
TACTICAL	12 NIFCT99	165.3625	T3 131.8	165.3625	T3 131.8	A
AIR TO GROUND	14	169.1000	000.0	169.1000	000.0	A
AIR GUARD	16	168.6250	000.0	168.6250	T1 110.9	A
9. Prepared By (Resource Unit Leader)			Approved By (Planning Section Chief)		Date	Time
JEFF FERGUSON			<i>W.H.</i>		08/02/2021	2255

Division/Group Assignment List (ICS 204 WF)
Controlled Unclassified Information//Basic

1. Incident Name:		3.	
DIXIE FIRE EAST ZONE		Branch: XX	Division/Group N
2. Operational Period: DAY / NIGHT			
Date/Time From: 08/03/2021 0700 TUE	Date/Time To: 08/04/2021 0700 WED		
4. Operations Personnel			
OPERATIONS CHIEF	PAT RUSSELL MAEVE L JUAREZ (T)	BRANCH DIRECTOR	PAT REBELLO VAL LINCH (T)
SAFETY	BRIAN SAVAGE PAUL LEUSCH	DIVISION/GROUP SUPERVISOR	B. STEWART
7. Special Instructions: SOFR Bobby Hubby, SOFR Jerome Drazinski and SOFR (T) Brian Torosian are working across all East Zone Divisions in Branch XX. ** Denotes 24hr resources.			

8. Division/Group Communication Summary						
Function	Channel	RX Frequency N/W	RX Tone/NAC	TX Frequency N/W	TX Tone/NAC	Mode
COMMAND	3	170.4250	T3 131.8	168.0750	T3 131.8	A
TACTICAL	12 NIFCT99	165.3625	T3 131.8	165.3625	T3 131.8	A
AIR TO GROUND	14	169.1000	000.0	169.1000	000.0	A
AIR GUARD	16	168.6250	000.0	168.6250	T1 110.9	A
9. Prepared By (Resource Unit Leader)		Approved By (Planning Section Chief)		Date	Time	
JEFF FERGUSON		W.N.		08/02/2021	2255	

Division/Group Assignment List (ICS 204 WF)
 Controlled Unclassified Information//Basic

1. Incident Name:		3.				
DIXIE FIRE EAST ZONE		Branch:		Division/Group		
2. Operational Period: DAY / NIGHT		XX		O		
Date/Time From: 08/03/2021 0700 TUE	Date/Time To: 08/04/2021 0700 WED					
4. Operations Personnel						
OPERATIONS CHIEF		PAT RUSSELL MAEVE L JUAREZ (T)		BRANCH DIRECTOR PAT REBELLO VAL LINCH (T)		
SAFETY		BRIAN SAVAGE PAUL LEUSCH		DIVISION/GROUP SUPERVISOR J. BOTTS A. MIYAGISHIMA (T)		
5. Resources Assigned this Period						
Strike Team / Task Force / Resource Designator	LWD	Leader	Number Persons	Drop Off PT./Time	Pick Up PT./Time	
HC2 DIAMOND FIRE-14 C-20069	08/12	BRAD EMERY	20	QUINCY ICP/0700	QUINCY ICP/1900	
HC2 PVT-J FRANCO-6 C-20080	08/12	ALCANTAR JOAN	20	QUINCY ICP/0700	QUINCY ICP/1900	
HC2I SHF-SHASTA LAKE-5 C-20081	08/11	JOE T BOGDAN	21	QUINCY ICP/0700	QUINCY ICP/1900	
HC2 PVT-FRANCO-6 C-20110	08/11	LEONARD TOWNSEND	20	QUINCY ICP/0700	QUINCY ICP/1900	
ENG3 A3S-NOW E-20061	08/03	SCOTT PERU	4	QUINCY ICP/0700	QUINCY ICP/1900	
ENG3 ENF-313 E-20115	08/04	ROBERT P BRYANT	5	QUINCY ICP/0700	QUINCY ICP/1900	
ENG6 AZ-FTA-5263 E-20116	08/04	MARCUS BONITO	3	QUINCY ICP/0700	QUINCY ICP/1900	
DOZ2 PVT-ABLE-74 E-20074	08/04	JOE JOHNSON	2	QUINCY ICP/0700	QUINCY ICP/1900	
DOZ2 PVT-NORTHSTATE E-20078	08/14	BRETT RICHARDS	1	QUINCY ICP/0700	QUINCY ICP/1900	
DOZ2 PVT-GRAHAM-80 E-20080	08/04	JERRY TITTLE	2	QUINCY ICP/0700	QUINCY ICP/1900	
DOZ2 NORTHSTATE EQUIPMENT, DOZ2 E-20031	08/10	CORY NICKELL	1	QUINCY ICP/0700	QUINCY ICP/1900	
EXCA PVT-DAVIS CORP E-20306	08/13	PARKER CHRIS	2	QUINCY ICP/0700	QUINCY ICP/1900	
WTS2 PVT-TOBIASSON RAYNOLD E-20222	08/07	JUSTIN RHODES	1	QUINCY ICP/0700	QUINCY ICP/1900	
WTS2 PVT-HURLIMANN E-20223	08/08	NOLAN KILLEEN	1	QUINCY ICP/0700	QUINCY ICP/1900	
HEQB O-20520	08/09	SARAH LEE	1	QUINCY ICP/0700	QUINCY ICP/1900	
HEQB O-20518	08/10	ALAN MATTHEWS	1	QUINCY ICP/0700	QUINCY ICP/1900	
**EMTF O-20637	08/12	ALBERT DESROSIERS	1	QUINCY ICP/0700	QUINCY ICP/1900	
**EMPF O-20631	08/14	DAVID AZEVEDO	1	QUINCY ICP/0700	QUINCY ICP/1900	
AMBU PVT-MOUNTAIN MEDIC 4 E-20224	08/06	AL SEBREN	2	QUINCY ICP/0700	QUINCY ICP/1900	
ARCH O-20491	08/10	REBECCA SPITZER	1	QUINCY ICP/0700	QUINCY ICP/1900	
8. Division/Group Communication Summary						
Function	Channel	RX Frequency N/W	RX Tone/NAC	TX Frequency N/W	TX Tone/NAC	Mode
COMMAND	3	170.4250	T3 131.8	168.0750	T3 131.8	A
TACTICAL	8 NIFC T3	168.6000	T3 131.8	168.6000	T3 131.8	A
AIR TO GROUND	14	169.1000	000.0	169.1000	000.0	A
AIR GUARD	16	168.6250	000.0	168.6250	T1 110.9	A
9. Prepared By (Resource Unit Leader)		Approved By (Planning Section Chief)		Date	Time	
JEFF FERGUSON		W.H.		08/02/2021	2255	

Division/Group Assignment List (ICS 204 WF)
Controlled Unclassified Information//Basic

1. Incident Name:		3.				
DIXIE FIRE EAST ZONE		Branch:		Division/Group		
2. Operational Period: DAY / NIGHT		XX		O		
Date/Time From: 08/03/2021 0700 TUE	Date/Time To: 08/04/2021 0700 WED					
4. Operations Personnel						
OPERATIONS CHIEF	PAT RUSSELL MAEVE L JUAREZ (T)		BRANCH DIRECTOR	PAT REBELLO VAL LINCH (T)		
SAFETY	BRIAN SAVAGE PAUL LEUSCH		DIVISION/GROUP SUPERVISOR	J. BOTTS A. MIYAGISHIMA (T)		
5. Resources Assigned this Period						
Strike Team / Task Force / Resource Designator	LWD	Leader	Number Persons	Drop Off PT./Time	Pick Up PT./Time	
REAF O-20480	08/09	MATTHEW WEEGMAN	1	QUINCY ICP/0700	QUINCY ICP/1900	
ARCH O-20490	08/10	RUSSELL SNYDER	1	QUINCY ICP/0700	QUINCY ICP/1900	
6. Control Operations/Work Assignments:						
<p>Hold and secure direct control line to limit fire spread in Deep Ravine area. Mop-up completed control burn lines in and around values at risk to limit impact of fire spread in the communities of Greenville and Crescent Mills.</p>						
7. Special Instructions:						
<p>SOFR Bobby Hubby, SOFR Jerome Drazinski and SOFR (T) Brian Torosian are working across all East Zone Divisions in Branch XX. ** Denotes 24hr resources.</p>						
8. Division/Group Communication Summary						
Function	Channel	RX Frequency N/W	RX Tone/NAC	TX Frequency N/W	TX Tone/NAC	Mode
COMMAND	3	170.4250	T3 131.8	168.0750	T3 131.8	A
TACTICAL	8 NIFC T3	168.6000	T3 131.8	168.6000	T3 131.8	A
AIR TO GROUND	14	169.1000	000.0	169.1000	000.0	A
AIR GUARD	16	168.6250	000.0	168.6250	T1 110.9	A
9. Prepared By (Resource Unit Leader)		Approved By (Planning Section Chief)		Date	Time	
JEFF FERGUSON		W.H.		08/02/2021	2255	

Division/Group Assignment List (ICS 204 WF)
Controlled Unclassified Information//Basic

1. Incident Name:			3.			
DIXIE FIRE EAST ZONE			Branch:		Division/Group	
2. Operational Period: DAY / NIGHT			XX		P/Q	
Date/Time From: 08/03/2021 0700	TUE	Date/Time To: 08/04/2021 0700				WED
4. Operations Personnel						
OPERATIONS CHIEF		PAT RUSSELL MAEVE L JUAREZ (T)		BRANCH DIRECTOR PAT REBELLO VAL LINCH (T)		
SAFETY		BRIAN SAVAGE PAUL LEUSCH		DIVISION/GROUP SUPERVISOR J. AKENBERG G. PERRY (T)		
5. Resources Assigned this Period						
Strike Team / Task Force / Resource Designator		LWD	Leader	Number Persons	Drop Off PT./Time	Pick Up PT./Time
HC2 PVT-PACIFIC OASIS-14 C-20072		08/09	JAMAL KWIATKOWSKI		QUINCY ICP/0700	QUINCY ICP/1900
HC2 PVT-BIRRUETA-2 C-20073		08/09	JUAREZ CRISTIAN	20	QUINCY ICP/0700	QUINCY ICP/1900
HC2 PALOMAR 6 C-20075		08/09	RICHARD WELDER	19	QUINCY ICP/0700	QUINCY ICP/1900
**ES3 S/T-XYU-3300C E-399		08/03	KYLE HEGGSTROM	15	QUINCY ICP/0700	QUINCY ICP/1900
ENG3 SQF-46 E-3		08/09	MATT CHA	5	QUINCY ICP/0700	QUINCY ICP/1900
ENG3 ENF-368 E-20257		08/09	BERNIE QUINONEZ	5	QUINCY ICP/0700	QUINCY ICP/1900
ENG4 PVT- BLAZE RUNNERS E-20259		08/11	JERRY FUGATE	3	QUINCY ICP/0700	QUINCY ICP/1900
ENG4 PVT-FLAMECATCHERS E-20260		08/11	ASHTON KAREL	3	QUINCY ICP/0700	QUINCY ICP/1900
ENG6 GID-E4664 E-20112		08/04	HUNTER MARTIN	3	QUINCY ICP/0700	QUINCY ICP/1900
ENG6 PVT-IMPERIAL FORESTRY E-20206		08/14	JORGE CHAPARRO	3	QUINCY ICP/0700	QUINCY ICP/1900
ENG6 PVT-PARA-CORP E-20213		08/15	REID TROXEL	3	QUINCY ICP/0700	QUINCY ICP/1900
DOZ2 PVT-STEPHEN BERRY TRUCKING E-20073		08/03	STEVEN BERRY	3	QUINCY ICP/0700	QUINCY ICP/1900
DOZ2 PVT-RIDGE LOGGING DOZ E-20084		08/03	BRIAN FORKNER	2	QUINCY ICP/0700	QUINCY ICP/1900
WTT1 OES-32 E-20062					QUINCY ICP/0700	QUINCY ICP/1900
WTS1 PVT-NORTHSTATE E-20109		08/09		1	QUINCY ICP/0700	QUINCY ICP/1900
WTS2 BEN'S TRUCKING & EQUIPMENT E-20167		08/05	TRAVIS MILES	1	QUINCY ICP/0700	QUINCY ICP/1900
HEQB O-20259		08/09	CHARLES CORLEY	1	QUINCY ICP/0700	QUINCY ICP/1900
HEQB O-20531		08/09	MARSHALL ODOM (T)	1	QUINCY ICP/0700	QUINCY ICP/1900
EMPF O-20630		08/14	SID RAMANI	1	QUINCY ICP/0700	QUINCY ICP/1900
**EMTF O-20638		08/12	MICHAEL CANCHOLA	1	QUINCY ICP/0700	QUINCY ICP/1900
8. Division/Group Communication Summary						
Function	Channel	RX Frequency N/W	RX Tone/NAC	TX Frequency N/W	TX Tone/NAC	Mode
COMMAND	3	170.4250	T3 131.8	168.0750	T3 131.8	A
TACTICAL	10 NIFC T6	166.7750	T3 131.8	166.7750	T3 131.8	A
AIR TO GROUND	14	169.1000	000.0	169.1000	000.0	A
AIR GUARD	16	168.6250	000.0	168.6250	T1 110.9	A
9. Prepared By (Resource Unit Leader)			Approved By (Planning Section Chief)		Date	Time
JEFF FERGUSON			W.H.		08/02/2021	2255

Division/Group Assignment List (ICS 204 WF)
Controlled Unclassified Information//Basic

1. Incident Name:			3.			
DIXIE FIRE EAST ZONE			Branch:		Division/Group	
2. Operational Period: DAY / NIGHT			XX		P/Q	
Date/Time From: 08/03/2021 0700 TUE	Date/Time To: 08/04/2021 0700 WED					
4. Operations Personnel						
OPERATIONS CHIEF		PAT RUSSELL MAEVE L JUAREZ (T)		BRANCH DIRECTOR PAT REBELLO VAL LINCH (T)		
SAFETY		BRIAN SAVAGE PAUL LEUSCH		DIVISION/GROUP SUPERVISOR J. AKENBERG G. PERRY (T)		
5. Resources Assigned this Period						
Strike Team / Task Force / Resource Designator		LWD	Leader	Number Persons	Drop Off PT./Time	Pick Up PT./Time
**EMPF O-20729		08/14	BRIAN T BOULWARE	1	QUINCY ICP/0700	QUINCY ICP/1900
LONG BEACH REMS1 O-20412		08/08	BRYAN WADE	4	QUINCY ICP/0700	QUINCY ICP/1900
ARCH O-20489		08/08	SEAN SULLIVAN	1	QUINCY ICP/0700	QUINCY ICP/1900
REAF O-20484		08/10	ANDREW JOHNSON	1	QUINCY ICP/0700	QUINCY ICP/1900
REAF O-20318		08/06	EMILIO SANTIAGO	1	QUINCY ICP/0700	QUINCY ICP/1900
REAF O-20467		08/10	TYLER J KOCI	1	QUINCY ICP/0700	QUINCY ICP/1900
6. Control Operations/Work Assignments:						
Construct control line from Bellas Flat to Long Valley, scout for opportunities to construct direct line where appropriate. Hold and mop-up from Hwy 89 to Bellas Flat to the degree necessary to make escape improbable. Patrol and mop-up in the area of Indian Creek as appropriate.						
7. Special Instructions:						
SOFR Bobby Hubby, SOFR Jerome Drazinski and SOFR (T) Brian Torosian are working across all East Zone Divisions in Branch XX. ** Denotes 24hr resources.						
8. Division/Group Communication Summary						
Function:	Channel	RX Frequency N/W	RX Tone/NAC	TX Frequency N/W	TX Tone/NAC	Mode
COMMAND	3	170.4250	T3 131.8	168.0750	T3 131.8	A
TACTICAL	10 NIFC T6	166.7750	T3 131.8	166.7750	T3 131.8	A
AIR TO GROUND	14	169.1000	000.0	169.1000	000.0	A
AIR GUARD	16	168.6250	000.0	168.6250	T1 110.9	A
9. Prepared By (Resource Unit Leader)			Approved By (Planning Section Chief)		Date	Time
JEFF FERGUSON			<i>W.H.</i>		08/02/2021	2255


Division/Group Assignment List (ICS 204 WF)
 Controlled Unclassified Information//Basic

1. Incident Name:		3.				
DIXIE FIRE EAST ZONE		Branch:		Division/Group		
2. Operational Period: DAY / NIGHT		XX		GREENVILLE CONTINGENCY		
Date/Time From: 08/03/2021 0700 TUE	Date/Time To: 08/04/2021 0700 WED					
4. Operations Personnel						
OPERATIONS CHIEF	PAT RUSSELL MAEVE L JUAREZ (T)	BRANCH DIRECTOR	PAT REBELLO VAL LINCH (T)			
SAFETY	BRIAN SAVAGE PAUL LEUSCH	DIVISION/GROUP SUPERVISOR	P. CALLAHAN			
5. Resources Assigned this Period						
Strike Team / Task Force / Resource Designator	LWD	Leader	Number Persons	Drop Off PT./Time	Pick Up PT./Time	
HC2 PVT-MOUNTAINEER C-20034	08/04	MAURICIO TORRES	20	QUINCY ICP/0700	QUINCY/0700	
HC2 PVT-FIRESTORM-6 C-20107	08/11	LOPEZ GENE	20	QUINCY ICP/0700	QUINCY/0700	
**ES1 S/T-OES-2804A E-20241	08/09	LARRY PALMER	22	QUINCY ICP/0700	QUINCY/0700	
**ES1 S/T-XSC-2306-A E-20243	08/09	MICHAEL JAMES ROSE	22	QUINCY ICP/0700	QUINCY/0700	
**ES3 S/T-XSJ-4176C E-20248	08/13	MARK WEBER	18	QUINCY ICP/0700	QUINCY/0700	
ENG3 LAP- 7331 E-20258	08/09	ALAN MAZZAGLIA	5	QUINCY ICP/0700	QUINCY/0700	
DOZ2 PVT-NORTHSTATE E-20068	08/08	JOSH VIBERG	2	QUINCY ICP/0700	QUINCY/0700	
DOZ2 PNF-3 E-20118	08/05	ANDREW SHEPHERD	3	QUINCY ICP/0700	QUINCY/0700	
TFLD O-20090	08/05	MICHAEL HOYE	1	QUINCY ICP/0700	QUINCY/0700	
REAF O-20322	08/08	KELBY GARDINER	1	QUINCY ICP/0700	QUINCY/0700	
THSP O-20552	08/16	JACQUELINE R COOPER	1	QUINCY ICP/0700	QUINCY/0700	
6. Control Operations/Work Assignments:						
Scout and develop contingency control lines to mitigate any impact from fire to the community of Greenville.						
7. Special Instructions:						
Fly Fire Financial Information: CA-PNF-001273, P5NGPC (0511) SOFR Bobby Hubby, SOFR Jerome Drazinski and SOFR (T) Brian Torosian are working across all East Zone Divisions in Branch XX. ** Denotes 24hr resources.						
8. Division/Group Communication Summary						
Function	Channel	RX Frequency N/W	RX Tone/NAC	TX Frequency N/W	TX Tone/NAC	Mode
COMMAND	3	170.4250	T3 131.8	168.0750	T3 131.8	A
TACTICAL	7 NIFC T1	168.0500	T3 131.8	168.0500	T3 131.8	A
AIR TO GROUND	14	169.1000	000.0	169.1000	000.0	A
AIR GUARD	16	168.6250	000.0	168.6250	T1 110.9	A
9. Prepared By (Resource Unit Leader)		Approved By (Planning Section Chief)		Date	Time	
JEFF FERGUSON		W.H.		08/02/2021	2255	

Division/Group Assignment List (ICS 204 WF)
Controlled Unclassified Information//Basic

1. Incident Name:			3.			
DIXIE FIRE EAST ZONE			Branch:		Division/Group	
2. Operational Period: DAY / NIGHT			XXIII		R/U/V	
Date/Time From: 08/03/2021 0700 TUE	Date/Time To: 08/04/2021 0700 WED					
4. Operations Personnel						
OPERATIONS CHIEF		PAT RUSSELL MAEVE L JUAREZ (T)		BRANCH DIRECTOR MIKE KLIMEK		
SAFETY		BRIAN SAVAGE PAUL LEUSCH		DIVISION/GROUP SUPERVISOR M. HILDEBRAND RODRIQUEZ (T)		
5. Resources Assigned this Period						
Strike Team / Task Force / Resource Designator		LWD	Leader	Number Persons	Drop Off PT./Time	Pick Up PT./Time
HC2 PVT-F&F C-20068		08/10	FRANCO JAVIER	20	QUINCY ICP/0700	QUINCY ICP/1900
HC2 PVT-GRAYBACK 4 C-20108		08/11	EDDIE LORD	20	QUINCY ICP/0700	QUINCY ICP/1900
SMOD HVP-CREW 1 O-20425		08/10	BRENT T WEBB	10	QUINCY ICP/0700	QUINCY ICP/1900
**ES3 S/T-XCA-4052C E-20247		08/08	MICHAEL DOWNS	21	QUINCY ICP/0700	QUINCY ICP/1900
ENG3 PVT-FIREANT E-20043		08/14	MARK BENNETT	3	QUINCY ICP/0700	QUINCY ICP/1900
ENG3 BLACK RANGE E-20056		08/10	TIMMOTHY PEARSON	3	QUINCY ICP/0700	QUINCY ICP/1900
ENG3 SHF-362 E-20179		08/05	JACOB S BAILEY	5	QUINCY ICP/0700	QUINCY ICP/1900
ENG3 PVT-TIMBERLINE FIRE E-20187		08/05	ANTONIO JEROME	3	QUINCY ICP/0700	QUINCY ICP/1900
ENG4 PVT-NATIONAL-432 E-20060		08/03	CHUCK MURPHY	3	QUINCY ICP/0700	QUINCY ICP/1900
ENG6 PVT-FIREANT-E327 E-20050		08/14	ZACH ANTHIS	3	QUINCY ICP/0700	QUINCY ICP/1900
ENG6 AZ-PPL-BR81 E-20114		08/04	MARK SACHARA	3	QUINCY ICP/0700	QUINCY ICP/1900
DOZ2 PVT-STRIKE FIRST E-20024		08/15	ROB EDMONSON	2	QUINCY ICP/0700	QUINCY ICP/1900
DOZ2 PVT- LESLIE HEAVY HAUL E-20087		08/06	MADRID SUTTON	2	QUINCY ICP/0700	QUINCY ICP/1900
CHIP PVT-ZEB'S TREE SERVICE E-20304		08/13	LEAF QUINN	1	QUINCY ICP/0700	QUINCY ICP/1900
CHIP PVT-CHIPPER-BAYS E-20305		08/13	MELISSA BAYS	2	QUINCY ICP/0700	QUINCY ICP/1900
EXCA PVT-DUDLEYS' EXCAVATING E-20307		08/13	WYATT CLEMENT	2	QUINCY ICP/0700	QUINCY ICP/1900
WTS2 PVT-FORD & DAUGHTERS E-506		08/05	TRACY MOODY	1	QUINCY ICP/0700	QUINCY ICP/1900
WTS2 HOLT LOGGING, INC. WTS2 E-20016		08/15	PAUL HARDIG	1	QUINCY ICP/0700	QUINCY ICP/1900
WTS3 PVT-GRAY E-20017		08/07	LARRY JENSEN	1	QUINCY ICP/0700	QUINCY ICP/1900
WTS1 PVT-DANIEL OILAR E-20107		08/05	DANNY OILER	1	QUINCY ICP/0700	QUINCY ICP/1900
8. Division/Group Communication Summary						
Function	Channel	RX Frequency N/W	RX Tone/NAC	TX Frequency N/W	TX Tone/NAC	Mode
COMMAND	3	170.4250	T3 131.8	168.0750	T3 131.8	A
TACTICAL	9 NIFC T5	166.7250	T3 131.8	166.7250	T3 131.8	A
AIR TO GROUND	14	169.1000	000.0	169.1000	000.0	A
AIR GUARD	16	168.6250	000.0	168.6250	T1 110.9	A
9. Prepared By (Resource Unit Leader)			Approved By (Planning Section Chief)		Date	Time
JEFF FERGUSON			W.H.		08/02/2021	2255

Division/Group Assignment List (ICS 204 WF)
Controlled Unclassified Information//Basic

1. Incident Name:			3.			
DIXIE FIRE EAST ZONE			Branch:		Division/Group	
2. Operational Period: DAY / NIGHT			XXIII		R/U/V	
Date/Time From:	Date/Time To:	TUE				WED
08/03/2021 0700	08/04/2021 0700					
4. Operations Personnel						
OPERATIONS CHIEF		PAT RUSSELL MAEVE L JUAREZ (T)		BRANCH DIRECTOR MIKE KLIMEK		
SAFETY		BRIAN SAVAGE PAUL LEUSCH		DIVISION/GROUP SUPERVISOR M. HILDEBRAND RODRIQUEZ (T)		
5. Resources Assigned this Period						
Strike Team / Task Force / Resource Designator		LWD	Leader	Number Persons	Drop Off PT./Time	Pick Up PT./Time
WTS2 PVT-BEN'S E-20169		08/05	CHRIS FULTZ	1	QUINCY ICP/0700	QUINCY ICP/1900
TFLD O-625		08/06	GUADALUPE FERNANDEZ	1	QUINCY ICP/0700	QUINCY ICP/1900
TFLD O-673		08/06	ALEX REYNOSO (T)	1	QUINCY ICP/0700	QUINCY ICP/1900
TFLD O-20596		08/13	AUSTIN NIELSON	1	QUINCY ICP/0700	QUINCY ICP/1900
HEQB O-20083		08/05	THAYER MCKEITH (T)	1	QUINCY ICP/0700	QUINCY ICP/1900
HEQB			JOSHUA KOHL	1	QUINCY ICP/0700	QUINCY ICP/1900
AMBU MOUNTAIN MEDICS 5 E-20275		08/11	SAMANTHA PETERSON	2	QUINCY ICP/0700	QUINCY ICP/1900
**EMPF O-20528		08/10	ARA ZAKARIAN	1	QUINCY ICP/0700	QUINCY ICP/1900
**EMPF O-20571		08/10	OSCAR OREGEL	1	QUINCY ICP/0700	QUINCY ICP/1900
**EMPF O-20712		08/16	KYLE SETTER	1	QUINCY ICP/0700	QUINCY ICP/1900
**EMPF O-20463		08/08	RICHARD NIGGEMANN	1	QUINCY ICP/0700	QUINCY ICP/1900
REAF O-20469		08/10	JEREMIAH KARUZAS	1	QUINCY ICP/0700	QUINCY ICP/1900
REAF O-20321		08/06	FRANCIS MCCORMICK	1	QUINCY ICP/0700	QUINCY ICP/1900
REAF O-20479		08/09	AUTUMN L COFFEY	1	QUINCY ICP/0700	QUINCY ICP/1900
REAF O-20723		08/16	LAUREN HOYLE	1	QUINCY ICP/0700	QUINCY ICP/1900
REAF O-20504		08/10	CARL J SCHMIDT	1	QUINCY ICP/0700	QUINCY ICP/1900
ARCH O-20487		08/09	BRET T GUISTO	1	QUINCY ICP/0700	QUINCY ICP/1900
6. Control Operations/Work Assignments:						
<p>Hold and secure fire from DP220 to junction of Mt. Hough Road and County Road 208 (China Grade) to limit fire spread, mop-up to the degree necessary to make escape improbable.</p> <p>Keep fire to the north and east of the Union Pacific RR tracks.</p> <p>Mop-up and patrol from DP223 southeast to train tunnels to the degree necessary to make escape improbable.</p>						
8. Division/Group Communication Summary						
Function	Channel	RX Frequency N/W	RX Tone/NAC	TX Frequency N/W	TX Tone/NAC	Mode
COMMAND	3	170.4250	T3 131.8	168.0750	T3 131.8	A
TACTICAL	9 NIFC T5	166.7250	T3 131.8	166.7250	T3 131.8	A
AIR TO GROUND	14	169.1000	000.0	169.1000	000.0	A
AIR GUARD	16	168.6250	000.0	168.6250	T1 110.9	A
9. Prepared By (Resource Unit Leader)			Approved By (Planning Section Chief)		Date	Time
JEFF FERGUSON					08/02/2021	2255

Division/Group Assignment List (ICS 204 WF)

Controlled Unclassified Information//Basic

1. Incident Name:			3.			
DIXIE FIRE EAST ZONE			Branch:		Division/Group	
2. Operational Period: DAY / NIGHT			XXIII		R/U/V	
Date/Time From: 08/03/2021 0700	TUE	Date/Time To: 08/04/2021 0700				WED
4. Operations Personnel						
OPERATIONS CHIEF		PAT RUSSELL MAEVE L JUAREZ (T)		BRANCH DIRECTOR MIKE KLIMEK		
SAFETY		BRIAN SAVAGE PAUL LEUSCH		DIVISION/GROUP SUPERVISOR M. HILDEBRAND RODRIQUEZ (T)		
6. Control Operations/Work Assignments:						
Perform suppression repair on control lines where appropriate. Perform regular patrols within DIV V						
7. Special Instructions:						
Back haul any unnecessary equipment and garbage. SOFR Fred Woods is working across all Divisions in Branch XXIII. ** Denotes 24hr resources.						
8. Division/Group Communication Summary						
Function	Channel	RX Frequency N/W	RX Tone/NAC	TX Frequency N/W	TX Tone/NAC	Mode
COMMAND	3	170.4250	T3 131.8	168.0750	T3 131.8	A
TACTICAL	9 NIFC T5	166.7250	T3 131.8	166.7250	T3 131.8	A
AIR TO GROUND	14	169.1000	000.0	169.1000	000.0	A
AIR GUARD	16	168.6250	000.0	168.6250	T1 110.9	A
9. Prepared By (Resource Unit Leader)			Approved By (Planning Section Chief)		Date	Time
JEFF FERGUSON			<i>W.H.</i>		08/02/2021	2255

Division/Group Assignment List (ICS 204 WF)
 Controlled Unclassified Information//Basic

1. Incident Name:			3.			
DIXIE FIRE EAST ZONE			Branch:		Division/Group	
2. Operational Period: DAY / NIGHT			XXV		W	
Date/Time From:	Date/Time To:	TUE				WED
4. Operations Personnel						
OPERATIONS CHIEF		PAT RUSSELL MAEVE L JUAREZ (T)		BRANCH DIRECTOR JOSH EICHAMER		
SAFETY		BRIAN SAVAGE PAUL LEUSCH		DIVISION/GROUP SUPERVISOR F. BURGER A. WRIGHT (T)		
5. Resources Assigned this Period						
Strike Team / Task Force / Resource Designator	LWD	Leader	Number Persons	Drop Off PT./Time	Pick Up PT./Time	
HC2 PVT-MOUNTAINEER CONT. C-20035	08/04	WENCESLAO HARO	20	QUINCY ICP/0700	QUINCY ICP/1900	
HC2 PVT-PACIFIC OASIS-11 C-20071	08/09	WILLIAM DODD	20	QUINCY ICP/0700	QUINCY ICP/1900	
**ES3 S/T-XTB-4229C E-20235	08/08	BRAD CHISHOLM	19	QUINCY ICP/0700	QUINCY ICP/1900	
ES3 S/T-ANF1613-C E-20237	08/03	BRANDON BURRILL	26	QUINCY ICP/0700	QUINCY ICP/1900	
DOZ1 PVT-DARRAH LOGGING E-20023	08/15	KIETH DARRHA	1	QUINCY ICP/0700	QUINCY ICP/1900	
DOZ2 PVT-CATTANEO E-20027	08/01	ANTHONY CATTANEO	2	QUINCY ICP/0700	QUINCY ICP/1900	
DOZ2 DOZ-DARRAH LOGGING E-20029	08/17	JASON BREHM	2	QUINCY ICP/0700	QUINCY ICP/1900	
**DOZ1 PVT E-20033	08/09	PATRICK OILAR	2	QUINCY ICP/0700	QUINCY ICP/1900	
DOZ2 PVT-DARRAH LOGGING E-20072	08/17	KEITH DARRAH	2	QUINCY ICP/0700	QUINCY ICP/1900	
DOZ2 PVT-MILLER TRUCKING E-20077	08/03	HAROLD MILLER	1	QUINCY ICP/0700	QUINCY ICP/1900	
EXCA PVT-ON-SITE EQUIPMENT E-20308	08/13	KYLE MARTIN		QUINCY ICP/0700	QUINCY ICP/1900	
**WTS2 PVT-VEHILLE MATRIX E-505	08/05	WARREN HUBBARD	1	QUINCY ICP/0700	QUINCY ICP/1900	
TFLD O-11	08/10	JOSH BELL	1	QUINCY ICP/0700	QUINCY ICP/1900	
HEQB O-20258	08/08	RICHARD FIELDS	1	QUINCY ICP/0700	QUINCY ICP/1900	
HEQB O-20409	08/08	BENJAMIN SPATOLA (T)	1	QUINCY ICP/0700	QUINCY ICP/1900	
HEQB O-20257	08/07	DAVID E CRAIN	1	QUINCY ICP/0700	QUINCY ICP/1900	
HEQB (T) O-20606	08/13	ZACHARY CLARK	1	QUINCY ICP/0700	QUINCY ICP/1900	
**EMPF O-20629	08/14	CHRIS BENNETT	1	QUINCY ICP/0700	QUINCY ICP/1900	
**EMTF O-20546	08/09	EMMANUEL CHAVEZ	1	QUINCY ICP/0700	QUINCY ICP/1900	
MONTEREY REMS O-20523 (DAY)	08/09	DANNY GIVVINS	4	QUINCY ICP/0700	QUINCY ICP/1900	
8. Division/Group Communication Summary						
Function	Channel	RX Frequency N/W	RX Tone/NAC	TX Frequency N/W	TX Tone/NAC	Mode
COMMAND	3	170.4250	T3 131.8	168.0750	T3 131.8	A
TACTICAL	8 NIFC T3	168.6000	T3 131.8	168.6000	T3 131.8	A
AIR TO GROUND	14	169.1000	000.0	169.1000	000.0	A
AIR GUARD	16	168.6250	000.0	168.6250	T1 110.9	A
9. Prepared By (Resource Unit Leader)		Approved By (Planning Section Chief)		Date	Time	
JEFF FERGUSON		<i>W.A.</i>		08/02/2021	2255	

Division/Group Assignment List (ICS 204 WF)
Controlled Unclassified Information//Basic

1. Incident Name:		3.				
DIXIE FIRE EAST ZONE		Branch:		Division/Group		
2. Operational Period: DAY / NIGHT		XXV		W		
Date/Time From: 08/03/2021 0700 TUE	Date/Time To: 08/04/2021 0700 WED					
4. Operations Personnel						
OPERATIONS CHIEF	PAT RUSSELL MAEVE L JUAREZ (T)		BRANCH DIRECTOR	JOSH EICHAMER		
SAFETY	BRIAN SAVAGE PAUL LEUSCH		DIVISION/GROUP SUPERVISOR	F. BURGER A. WRIGHT (T)		
5. Resources Assigned this Period						
Strike Team / Task Force / Resource Designator	LWD	Leader	Number Persons	Drop Off PT./Time	Pick Up PT./Time	
MAYER MEDICS #3				QUINCY ICP/0700	QUINCY ICP/1900	
REAF BO-20315	08/06	RUCE CANN	1	QUINCY ICP/0700	QUINCY ICP/1900	
REAF (T) O-20475	08/10	TODD STEWART	1	QUINCY ICP/0700	QUINCY ICP/1900	
FFT2 O-20648	08/13	JEFFREY LEES	1	QUINCY ICP/0700	QUINCY ICP/1900	
6. Control Operations/Work Assignments:						
<p>Provide protection for human values and infrastructure along Hwy 162 between Silver Lake and Bucks Lake. Confine the fire north of Hwy 162 between Silver Lake and Snake Lake, mop-up to the degree necessary to make escape improbable. Confine fire within existing control lines to mitigate fire spread and threat to communities..</p>						
7. Special Instructions:						
<p>SOFR Joe Fowler will be working across all Divisions in Branch XXV. ** Denotes 24hr resources.</p>						
8. Division/Group Communication Summary						
Function	Channel	RX Frequency N/W	RX Tone/NAC	TX Frequency N/W	TX Tone/NAC	Mode
COMMAND	3	170.4250	T3 131.8	168.0750	T3 131.8	A
TACTICAL	8 NIFC T3	168.6000	T3 131.8	168.6000	T3 131.8	A
AIR TO GROUND	14	169.1000	000.0	169.1000	000.0	A
AIR GUARD	16	168.6250	000.0	168.6250	T1 110.9	A
9. Prepared By (Resource Unit Leader)		Approved By (Planning Section Chief)		Date	Time	
JEFF FERGUSON		W.H.		08/02/2021	2255	

Division/Group Assignment List (ICS 204 WF)
 Controlled Unclassified Information//Basic

1. Incident Name:			3.			
DIXIE FIRE EAST ZONE			Branch:		Division/Group	
2. Operational Period: DAY / NIGHT			XXV		XIZ	
Date/Time From:	Date/Time To:	TUE				WED
08/03/2021 0700		08/04/2021 0700				
4. Operations Personnel						
OPERATIONS CHIEF		PAT RUSSELL MAEVE L JUAREZ (T)		BRANCH DIRECTOR	JOSH EICHAMER	
SAFETY		BRIAN SAVAGE PAUL LEUSCH		DIVISION/GROUP SUPERVISOR	R. WINKLER B. MCCELLAN (T)	
5. Resources Assigned this Period						
Strike Team / Task Force / Resource Designator		LWD	Leader	Number Persons	Drop Off PT./Time	Pick Up PT./Time
HCI SRF-MADRIVER IHC C-5		08/08	TAD HAIR	19	QUINCY ICP/0700	QUINCY ICP/0700
HC2I LASSEN CREW 9 C-20082		08/10	ALLEN SCHULTZE	21	QUINCY ICP/0700	QUINCY ICP/0700
HC2 PVT-DIAMOND-18 C-20079		08/11	PHILLIPS JERROD	20	QUINCY ICP/0700	QUINCY ICP/0700
HC2 PVT-CABRERA-1 C-20109		08/12	MORENO EMANUEL	20	QUINCY ICP/0700	QUINCY ICP/0700
WFM1 MODULE - GRASS LAKE O-20616		08/03	JOHNSON WILLIAM	9	QUINCY ICP/0700	QUINCY ICP/0700
ENG3 PVT-AAA FORESTRY E-20058		08/11		3	QUINCY ICP/0700	QUINCY ICP/0700
T/F DIXIE 1					QUINCY ICP/0700	QUINCY ICP/0700
-TFLD O-20087		08/03	JOHN TOWNSEND	1	QUINCY ICP/0700	QUINCY ICP/0700
-ENG3 CO-LOS PINOS-FD-85 E-20104		08/03	HUNTER FLINDERS	4	QUINCY ICP/0700	QUINCY ICP/0700
-ENG3 PVT-NATIONAL WATER E-20007		08/08	JORDAN TIBBALS	3	QUINCY ICP/0700	QUINCY ICP/0700
-ENG3 AZ-FLG-153 E-20100		08/03	WILL GIANNOLA	4	QUINCY ICP/0700	QUINCY ICP/0700
-ENG3 AZ-HEL-231 E-20101		08/03	MIKE LINDSEY	4	QUINCY ICP/0700	QUINCY ICP/0700
T/F DIXIE #3 E-9012					QUINCY ICP/0700	QUINCY ICP/0700
ENG3 PVT-FIRE TRAX-357 E-20059		08/03	RETO NIKLAUS	3	QUINCY ICP/0700	QUINCY ICP/0700
DOZ2 PVT-SPRATT EXCAVATING E-20030		08/10	CHRISTOPHER BUTLER	2	QUINCY ICP/0700	QUINCY ICP/0700
DOZ2 PVT E-20092		08/03	RYAN WILSON	2	QUINCY ICP/0700	QUINCY ICP/0700
DOZ PVT E-20093		08/14	THOMAS TRAPHAGEN	2	QUINCY ICP/0700	QUINCY ICP/0700
EXCA PVT-DIAMOND RING E-20309			BRYAN BECHTHAL	2	QUINCY ICP/0700	QUINCY ICP/0700
EMTF O-20407		08/10	DANIEL L SARKAR	1	QUINCY ICP/0700	QUINCY ICP/0700
8. Division/Group Communication Summary						
Function	Channel	RX Frequency N/W	RX Tone/NAC	TX Frequency N/W	TX Tone/NAC	Mode
COMMAND	3	170.4250	T3 131.8	168.0750	T3 131.8	A
TACTICAL	11 NIFC T7	168.2500	T3 131.8	168.2500	T3 131.8	A
AIR TO GROUND	14	169.1000	000.0	169.1000	000.0	A
AIR GUARD	16	168.6250	000.0	168.6250	T1 110.9	A
9. Prepared By (Resource Unit Leader)			Approved By (Planning Section Chief)		Date	Time
JEFF FERGUSON			W.H.		08/02/2021	2255

Division/Group Assignment List (ICS 204 WF)
Controlled Unclassified Information//Basic

1. Incident Name:			3.			
DIXIE FIRE EAST ZONE			Branch:		Division/Group	
2. Operational Period: DAY / NIGHT			XXV		X/Z	
Date/Time From: 08/03/2021 0700 TUE	Date/Time To: 08/04/2021 0700 WED					
4. Operations Personnel						
OPERATIONS CHIEF		PAT RUSSELL MAEVE L JUAREZ (T)		BRANCH DIRECTOR JOSH EICHAMER		
SAFETY		BRIAN SAVAGE PAUL LEUSCH		DIVISION/GROUP SUPERVISOR R. WINKLER B. MCCOLLAN (T)		
5. Resources Assigned this Period						
Strike Team / Task Force / Resource Designator		LWD	Leader	Number Persons	Drop Off PT./Time	Pick Up PT./Time
AMB MT.MEDICS 1 E-20225 (DAY)		08/07	OTTER LEWIS	2	QUINCY ICP/0700	QUINCY ICP/0700
ARCH O-20287		08/06	SELENA D SOTO	1	QUINCY ICP/0700	QUINCY ICP/0700
REAF O-20468		08/10	MARK GARRETT	1	QUINCY ICP/0700	QUINCY ICP/0700
REAF O-20471		08/11	JOHN H PEREZ	1	QUINCY ICP/0700	QUINCY ICP/0700
REAF O-20466		08/08	MEGHAN M WHITMAN	1	QUINCY ICP/0700	QUINCY ICP/0700
6. Control Operations/Work Assignments:						
<p>Hold direct control line to confine the fire between Silver Lake and Buck lake along 24N95 road toward 24N30 road. Be mindful of wilderness tactics within the Bucks Lake Wilderness. Assist with structure and contingency line prep around values at risk in the Buck Lake area.</p> <p>Confine fire to primary control line. Patrol and mop-up as required to meet containment needs. Assist with contingency control line construction to protect values at risk in the Bucks Lake area. Mop-up to the degree necessary to make fire escape improbable.</p>						
7. Special Instructions:						
<p>SOFR Joe Fowler will be working across all Divisions in Branch XXV. ** Denotes 24hr resources.</p>						
8. Division/Group Communication Summary						
Function	Channel	RX Frequency N/W	RX Tone/NAC	TX Frequency N/W	TX Tone/NAC	Mode
COMMAND	3	170.4250	T3 131.8	168.0750	T3 131.8	A
TACTICAL	11 NIFC T7	168.2500	T3 131.8	168.2500	T3 131.8	A
AIR TO GROUND	14	169.1000	000.0	169.1000	000.0	A
AIR GUARD	16	168.6250	000.0	168.6250	T1 110.9	A
9. Prepared By (Resource Unit Leader)			Approved By (Planning Section Chief)		Date	Time
JEFF FERGUSON			<i>W.N.</i>		08/02/2021	2255

Division/Group Assignment List (ICS 204 WF)
 Controlled Unclassified Information//Basic

1. Incident Name:			3.			
DIXIE FIRE EAST ZONE			XXV	MEADOW VALLEY		
2. Operational Period: DAY / NIGHT						
Date/Time From: 08/03/2021 0700 TUE	Date/Time To: 08/04/2021 0700 WED					
4. Operations Personnel						
OPERATIONS CHIEF		PAT RUSSELL MAEVE L JUAREZ (T)		BRANCH DIRECTOR JOSH EICHAMER		
SAFETY		BRIAN SAVAGE PAUL LEUSCH		DIVISION/GROUP SUPERVISOR C. ROBERTSON		
5. Resources Assigned this Period						
Strike Team / Task Force / Resource Designator		LWD	Leader	Number Persons	Drop Off PT./Time	Pick Up PT./Time
HC2IA FCF-CALDERON-18 C-9		08/10	ARTURO AVILA	20	QUINCY/0700	QUINCY/0700
CHIP PVT-CHIPPER-T2 E-20273		08/10	RON ATKINS	3	QUINCY/0700	QUINCY/0700
CHIP PVT-CUT WRIGHT E-20274		08/10	WRIGHT TODD	3	QUINCY/0700	QUINCY/0700
6. Control Operations/Work Assignments:						
Backhaul excess equipment and supplies from the Meadow Valley community. Chip debris.						
7. Special Instructions:						
SOFR Joe Fowler will be working across all Divisions in Branch XXV. ** Denotes 24hr resources.						
8. Division/Group Communication Summary						
Function	Channel	RX Frequency N/W	RX Tone/NAC	TX Frequency N/W	TX Tone/NAC	Mode
COMMAND	3	170.4250	T3 131.8	168.0750	T3 131.8	A
TACTICAL	10 NIFC T6	166.7750	T3 131.8	166.7750	T3 131.8	A
AIR TO GROUND	14	169.1000	000.0	169.1000	000.0	A
AIR GUARD	16	168.6250	000.0	168.6250	T1 110.9	A
9. Prepared By (Resource Unit Leader)			Approved By (Planning Section Chief)		Date	Time
JEFF FERGUSON			<i>W.H.</i>		08/02/2021	2255

Division/Group Assignment List (ICS 204 WF)
Controlled Unclassified Information//Basic

1. Incident Name:			3.			
DIXIE FIRE EAST ZONE			Branch:		Division/Group	
2. Operational Period: DAY / NIGHT			NIGHT XX		N/O/Q/P	
Date/Time From:	Date/Time To:	TUE				WED
4. Operations Personnel						
NIGHT OPS CHIEF		DAVE PEREIRA		BRANCH DIRECTOR		
				JONATHAN AMBROSE		
				ROB THORP (T)		
SAFETY		DAN SNOW		DIVISION/GROUP SUPERVISOR		
				JONATHAN MANN (T)		
5. Resources Assigned this Period						
Strike Team / Task Force / Resource Designator		LWD	Leader	Number Persons	Drop Off PT./Time	Pick Up PT./Time
HC1 BDF-MILL CREEK IHC C-4		08/03	JOHN ELLISON	19	QUINCY ICP/1900	QUINCY ICP/0700
HC1 CNF-PALOMAR IHC C-6		08/04	JOSE ORTEGA	21	QUINCY ICP/1900	QUINCY ICP/0700
HC1 SQF-FULTON IHC C-7		08/08	JOSH ACOSTA	19	QUINCY ICP/1900	QUINCY ICP/0700
HC2 PVT-BIRRUETA-1 C-20026		08/05	TONY BIRRUETA	20	QUINCY ICP/1900	QUINCY ICP/0700
HC2 PVT-DIAMOND FIRE C-20037		08/06	JOSIAH KELLY	19	QUINCY ICP/1900	QUINCY ICP/0700
HC2 PVT-FIRESTORM-C035 C-20070		08/09	GRAHAM LOWE	20	QUINCY ICP/1900	QUINCY ICP/0700
**ES3 S/T-XYU-3300C E-399		08/03	KYLE HEGGSTROM	15	QUINCY ICP/1900	QUINCY ICP/0700
**EQD T/F-OES-2803 E-472		08/08	MATT HUTCHINSON	19	QUINCY ICP/1900	QUINCY ICP/0700
ENG3 PVT-MT ADAMS E-2		08/08	DON HOLTER	3	QUINCY ICP/1900	QUINCY ICP/0700
ENG3 MNF-342 E-20186		08/05	DAVID PURCELL	5	QUINCY ICP/1900	QUINCY ICP/0700
ENG3 PVT-VULCAN FIRE E-20205		08/09	ADAM TIEMAN	3	QUINCY ICP/1900	QUINCY ICP/0700
ENG6 NPS-76 E-20182		08/06	JASON P TUCKER	6	QUINCY ICP/1900	QUINCY ICP/0700
ENG6 PVT-BIRDDOG FIRE E-20226		08/06	JESSE SCHMIDT	3	QUINCY ICP/1900	QUINCY ICP/0700
**DOZ2 PNF-3 E-20118		08/05	ANDREW SHEPHERD	3	QUINCY ICP/1900	QUINCY ICP/0700
**WTT1 OES 32 E-20062				1	QUINCY ICP/1900	QUINCY ICP/0700
AMBU BULL CITY 8 E-20256 (NIGHT)		08/10	JEFF JACKSON	2	QUINCY ICP/1900	QUINCY ICP/0700
**EMTF O-20637		08/12	ALBERT DESROSIERS	1	QUINCY ICP/1900	QUINCY ICP/0700
**EMPF O-20729		08/14	BRIAN T BOULWARE	1	QUINCY ICP/1900	QUINCY ICP/0700
**EMPF O-20631		08/14	DAVID AZEVEDO	1	QUINCY ICP/1900	QUINCY ICP/0700
**EMTF O-20638		08/12	MICHAEL CANCHOLA	1	QUINCY ICP/1900	QUINCY ICP/0700
8. Division/Group Communication Summary						
Function	Channel	RX Frequency N/W	RX Tone/NAC	TX Frequency N/W	TX Tone/NAC	Mode
COMMAND	3	170.4250	T3 131.8	168.0750	T3 131.8	A
TACTICAL	8 NIFC T3	168.6000	T3 131.8	168.6000	T3 131.8	A
AIR TO GROUND	14	169.1000	000.0	169.1000	000.0	A
AIR GUARD	16	168.6250	000.0	168.6250	T1 110.9	A
9. Prepared By (Resource Unit Leader)			Approved By (Planning Section Chief)		Date	Time
JEFF FERGUSON			STEPHEN GILLETTE <i>WJG</i>		08/02/2021	2255

Division/Group Assignment List (ICS 204 WF)
Controlled Unclassified Information//Basic

1. Incident Name:		3.	
DIXIE FIRE EAST ZONE		Branch:	Division/Group
2. Operational Period: DAY / NIGHT		NIGHT XX	N/O/Q/P
Date/Time From: 08/03/2021 0700 TUE	Date/Time To: 08/04/2021 0700 WED		

4. Operations Personnel			
NIGHT OPS CHIEF	DAVE PEREIRA	BRANCH DIRECTOR	JONATHAN AMBROSE ROB THORP (T)
SAFETY	DAN SNOW	DIVISION/GROUP SUPERVISOR	JONATHAN MANN (T)

6. Control Operations/Work Assignments:
Hold fired control line operations along China Grade, and Emigrant Road. Secure previously burned control lines to prevent fire spread. Mop-up to the degree necessary to make escape improbable.

7. Special Instructions:
SOFR John Alexiou, SOFR Chris Baker, and SOF2 Randall Titus are working across all East Zone Branches and Divisions.
** Denotes 24hr resources.

8. Division/Group Communication Summary						
Function	Channel	RX Frequency N/W	RX Tone/NAC	TX Frequency N/W	TX Tone/NAC	Mode
COMMAND	3	170.4250	T3 131.8	168.0750	T3 131.8	A
TACTICAL	8 NIFC T3	168.6000	T3 131.8	168.6000	T3 131.8	A
AIR TO GROUND	14	169.1000	000.0	169.1000	000.0	A
AIR GUARD	16	168.6250	000.0	168.6250	T1 110.9	A

9. Prepared By (Resource Unit Leader)	Approved By (Planning Section Chief)	Date	Time
JEFF FERGUSON	STEPHEN GILLETTE <i>WLN</i>	08/02/2021	2255

Division/Group Assignment List (ICS 204 WF)
Controlled Unclassified Information//Basic

1. Incident Name:		3.	
DIXIE FIRE EAST ZONE		Branch:	Division/Group
2. Operational Period: DAY / NIGHT		NIGHT XX	WIXIZ
Date/Time From: 08/03/2021 0700 TUE	Date/Time To: 08/04/2021 0700 WED		

4. Operations Personnel			
NIGHT OPS CHIEF	DAVE PEREIRA	BRANCH DIRECTOR	JONATHAN AMBROSE ROB THORP
SAFETY	DAN SNOW	DIVISION/GROUP SUPERVISOR	K. BOWSER A. CREMERS (T)

5. Resources Assigned this Period					
Strike Team / Task Force / Resource Designator	LWD	Leader	Number Persons	Drop Off PT./Time	Pick Up PT./Time
HC2I GID-SAFFORD C-20031	08/07	FERNANDO A QUIROGA	22	QUINCY ICP/1900	QUINCY ICP/0700
HC2 SUNDOWNERS C-20074	08/09	PAUL HIOTT	20	QUINCY ICP/1900	QUINCY ICP/0700
HC2 PVT-CABRERA CONTRACTING C-20036	08/05	BENITO CABRERA	20	QUINCY ICP/1900	QUINCY ICP/0700
WFM2 SRF-SIX RIVERS-20 O-20615	08/04	KIEHL TRISTAN	11	QUINCY ICP/1900	QUINCY ICP/0700
ES3 S/T-XTB-4229C E-20235	08/08	BRAD CHISHOLM	19		
**WTS2 MUTRIX E-505	08/05	WARREN HUBBARD	1	QUINCY ICP/1900	QUINCY ICP/0700
TFLD O-20437	08/09	MATHEW MAYHALL	1	QUINCY ICP/1900	QUINCY ICP/0700
TFLD O-20442	08/09	ALEC MCAFFEE (T)	1	QUINCY ICP/1900	QUINCY ICP/0700
AMBU PVT-COUNTRY MEDIC 1 E-20204 (NIGHT)	08/08	MIKE KOLB	2	QUINCY ICP/1900	QUINCY ICP/0700
**EMTF O-20546	08/09	EMMANUEL CHAVEZ	1		
**EMPF O-20629	08/14	CHRIS BENNETT	1		

6. Control Operations/Work Assignments:
 Hold and secure control line within DIV X and W Burned out control lines along 24N95 road toward 24N30 road. Mop-up to the degree necessary to make escape improbable.

7. Special Instructions:
 SOFR John Alexiou, SOFR Chris Baker, and SOF2 Randall Titus are working across all East Zone Branches and Divisions.
 ** Denotes 24hr resources.

8. Division/Group Communication Summary						
Function	Channel	RX Frequency N/W	RX Tone/NAC	TX Frequency N/W	TX Tone/NAC	Mode
COMMAND	3	170.4250	T3 131.8	168.0750	T3 131.8	A
TACTICAL	11 NIFC T7	168.2500	T3 131.8	168.2500	T3 131.8	A
AIR TO GROUND	14	169.1000	000.0	169.1000	000.0	A
AIR GUARD	16	168.6250	000.0	168.6250	T1 110.9	A

9. Prepared By (Resource Unit Leader)	Approved By (Planning Section Chief)	Date	Time
JEFF FERGUSON	STEPHEN GILLETTE <i>W.H.</i>	08/02/2021	2255

Division/Group Assignment List (ICS 204 WF)
Controlled Unclassified Information//Basic

1. Incident Name:		3.				
DIXIE FIRE EAST ZONE		Branch:		Division/Group		
2. Operational Period: DAY / NIGHT		NIGHT XXIII		R/U/V		
Date/Time From: 08/03/2021 0700 TUE	Date/Time To: 08/04/2021 0700 WED					
4. Operations Personnel						
NIGHT OPS CHIEF		DAVE PEREIRA		BRANCH DIRECTOR		JONATHAN AMBROSE ROBERT THORP
SAFETY		DAN SNOW		DIVISION/GROUP SUPERVISOR		W. ALMOND C. GALVAN
5. Resources Assigned this Period						
Strike Team / Task Force / Resource Designator	LWD	Leader	Number Persons	Drop Off PT./Time	Pick Up PT./Time	
HC2I NPS-LOS DIABLOS-1 C-20030	08/08	DERRICK NAHILL	22	QUINCY ICP/1900	QUINCY ICP/0700	
HC2 PVT-FRANCO C-20067	08/07	FRANCO FLORENCIO	20	QUINCY ICP/1900	QUINCY ICP/0700	
**ES3 S/T-XCA-4052C E-20247	08/08	MICHAEL DOWNS	21	QUINCY ICP/1900	QUINCY ICP/0700	
ES3 S/T-LPF-1651-C E-1	08/08	MARCK ALVARADO	27	QUINCY ICP/1900	QUINCY ICP/0700	
ENG3 SHF-322 E-20180	08/06	BOB TONEY	9	QUINCY ICP/1900	QUINCY ICP/0700	
ENG3 SHF-334 E-20181	08/06	JOSH WRIGHT	5	QUINCY ICP/1900	QUINCY ICP/0700	
WTS2 GARY FORD & DAUGHTERS E-506	08/10	TRACY MOODY	1	QUINCY ICP/1900	QUINCY ICP/0700	
AMB LAKE MOHAVE 9 E-20255 (NIGHT)	08/11	DREW KROGER	2	QUINCY ICP/1900	QUINCY ICP/0700	
**EMPF O-20528	08/10	ARA ZAKARIAN	1	QUINCY ICP/1900	QUINCY ICP/0700	
**EMPF O-20712	08/16	KYLE SETTER	1	QUINCY ICP/1900	QUINCY ICP/0700	
**EMPF O-20463	08/08	RICHARD NIGGEMANN	1	QUINCY ICP/1900	QUINCY ICP/0700	
**EMPF O-20571	08/10	OSCAR OREGEL	1	QUINCY ICP/1900	QUINCY ICP/0700	
6. Control Operations/Work Assignments:						
Secure previously burned control lines to prevent fire spread. Mop-up to the degree necessary to make escape improbable.						
7. Special Instructions:						
Fly Fire Financial Information: CA-PNF-001273, P5NGPC (0511) SOFR John Alexiou, SOFR Chris Baker, and SOF2 Randall Titus are working across all East Zone Branches and Divisions. ** Denotes 24hr resources.						
8. Division/Group Communication Summary						
Function	Channel	RX Frequency N/W	RX Tone/NAC	TX Frequency N/W	TX Tone/NAC	Mode
COMMAND	3	170.4250	T3 131.8	168.0750	T3 131.8	A
TACTICAL	9 NIFC T5	166.7250	T3 131.8	166.7250	T3 131.8	A
AIR TO GROUND	14	169.1000	000.0	169.1000	000.0	A
AIR GUARD	16	168.6250	000.0	168.6250	T1 110.9	A
9. Prepared By (Resource Unit Leader)		Approved By (Planning Section Chief)		Date	Time	
JEFF FERGUSON		STEPHEN GILLETTE <i>W.H.</i>		08/02/2021	2255	

AIR OPERATIONS SUMMARY ICS-220

Incident Name and Incident Number EAST & WEST ZONES/ DIXIE 21-CABTU-009205	Sunrise 609	Startup 639	Cutoff 1947	Sunset 2017	Time Prepared 1800	Date Prepared Monday, August 2, 2021	Prepared By Matt Hill and Terry Harris						
General Remarks, Safety Notes, Hazards, Air Operations Special Equipment, etc. TRACK ALL DIPSITE LOCATIONS / NUMBER OF DIPS / GALLONS TAKEN. TRACK ALL DROP LOCATIONS / NUMBER OF DROPS / GALLONS DROPPED ALL GPS DATA TO BE COLLECTED IN DEGREES, MINUTES, DECIMAL MINUTES, FORMAT. AVOID Aerial Application of Retardant / Foam / Agent within 300' of Waterways, Bodies of Water, etc. If Retardant / Foam / Agent is Dropped Within These Areas Immediately Notify the AOB/D and Provide the Following Information: Lat/Long, Estimated Number of Gallons and a Map Detailing The Area.													
Operational Period - Time 0700-0700													
Rescue Ship Information <table border="0" style="width: 100%;"> <tr> <td style="width: 50%;">Day 480DF G820 (#16) 221-2071</td> <td style="width: 50%;">Night UH60 Oroville</td> </tr> <tr> <td>Name 530-516-2193</td> <td>Phone S701</td> </tr> <tr> <td>Make/Model Oroville</td> <td>Location Request Procedures for These Aircraft:</td> </tr> </table>								Day 480DF G820 (#16) 221-2071	Night UH60 Oroville	Name 530-516-2193	Phone S701	Make/Model Oroville	Location Request Procedures for These Aircraft:
Day 480DF G820 (#16) 221-2071	Night UH60 Oroville												
Name 530-516-2193	Phone S701												
Make/Model Oroville	Location Request Procedures for These Aircraft:												
TFR Information Request # A-367 Radius: Polygon NM Altitude: 11000' MSL Centerpoint: Lat Long NOTAMS: 1/8869 Frequency 125.1750 http://tfr.faa.gov/tfr2/list.html													
Operational Period - Date Tuesday, August 3, 2021													
Shutdown 2047 Oroville Helibase Latitude 39° 23.30 Longitude 121° 37.06 Quincy Helibase Latitude 39° 56.63' Longitude 120° 56.72' Nervino Helibase Latitude 39° 49.10 Longitude 120° 21.00													

WEST ZONE-(WEST COMMUNICATIONS)				EAST ZONE-(EAST COMMUNICATIONS)			
Frequencies	RX	Tone	TX	Frequencies	RX	Tone	TX
WEST AIR TACTICS	165.9875		165.9875	EAST AIR TACTICS	167.0625		167.0625
AIR / AIR TFR	125.1750		125.1750	AIR / AIR TFR	125.1750		125.1750
WEST FIX WING BRIEFING	119.0750		119.0750	EAST FIX WING BRIEFING	134.0250		134.0250
WEST COMMAND	170.4500		170.4500	EAST COMMAND	170.4250	T3-131.8	170.4250
WEST ROTOR VICTOR	128.0250		128.0250	EAST ROTOR VICTOR	132.2750		132.2750
WEST ROTOR BRIEFING	123.7250		123.7250	EAST ROTOR BRIEFING	126.6750		126.6750
WEST A/G- Command	166.6000		166.6000	EAST A/G - Command	168.3375		168.3375
WEST A/G - Tactical	159.3450	T16-192.8	159.3450	EAST A/G - Tactical	169.1000		169.1000
DECK	163.1000		163.1000	DECK	163.1000		163.1000
CALCORD - MEDICAL	156.0750	156.7 (6)	156.0750	CALCORD - MEDICAL	156.0750	156.7 (6)	156.0750
AIRGUARD - Emergency Only	168.6250		168.6250	AIRGUARD - Emergency Only	168.6250		168.6250

East Zone Helibases									
FAA #	Type	Make/Model	Helibase	Avail	Start	Remarks	Start	Avail	Remarks
480DF	I	S701	Oroville	0800	0800	Tank/Hoist A-73	0800	0800	Longline A-20032
1CH	I	CH47	Oroville	0800	0800	Tank A-8	0800	0800	Tank A-20004
37S	I	S64E	Oroville	0800	0800	Tank A-133	0800	0800	Longline A-20003
5CH	I	BV234	Oroville	0800	0800	Std/Longline A-140	0800	0800	Tank A-20012
0FG	II	UH1H	Oroville	0800	0800	Longline A-101	0800	0800	Longline A-20018
22Z	II	212	Oroville	0800	0800	Std/Longline A-22	0800	0800	Longline A-20020
5AS	III	407	Oroville	0800	0800	HLCO Recon A-28	0800	0800	Longline A-20019
3PD	III	AS350B3	Oroville	0800	0800	HLCO Recon A-30	0800	0800	Standard/Tank
4TV	III	AS350B2	Oroville	0800	0800	HLCO Recon A-154	0800	0800	Std/Longline A-20001
									Std/Longline A-20013
UR41	4	M2EA		0800	0800	UAS/EO/IR	0800	0800	HLCO Recon A-2006
									HLCO Recon A-20014
									UAS/EO/IR/Aerial Ignition
									UAS/EO/IR/Aerial Ignition
									UAS/EO/IR/Aerial Ignition

West Zone Helicopters									
FAA #	Type	Make/Model	Helibase	Avail	Start	Remarks	Start	Avail	Remarks
UR31	3	M600		0800	0800		0800	0800	UAS/EO/IR/Aerial Ignition
UR32	3	M600		0800	0800		0800	0800	UAS/EO/IR/Aerial Ignition
UR33	3	M600		0800	0800		0800	0800	UAS/EO/IR/Aerial Ignition

AIR OPERATIONS SUMMARY ICS-220											
Incident Name and Incident Number			Sunrise			Cutoff			Sunset		
EAST & WEST ZONES/DIXIE 21-CABTU-009205			609			1947			2017		
Time Prepared		Date Prepared		Prepared By							
1800		Monday, August 2, 2021		Matt Hill and Terry Harris							
Shutdown		Operational Period - Date		Operational Period - Time							
2047		Tuesday, August 3, 2021		0700-0700							
West Zone											
Position	Name	Phone	Trainee	Phone	Position	Name	Phone	Trainee	Phone		
AOBD	M. Hill	(530) 708-2707			AOBD	T. Harris	(936) 366-4239				
AOBD (D)	T. Smith	(530) 308-1970			ASGS	K. McElfish	(909) 907-2677				
ASGS	P. York	(530) 386-2147			HEBM	R. Brinkman (Quincy)	(530) 394-0961				
HEBM	C. Conright	(619) 840-5328	M. Munson	(707) 228-6646	HEBM	K. Christy (Nervino)	(310) 422-3832				
ATGS	S. McGregor	(530) 521-8748			ATGS	B. Rogers	(530) 310-3506	C. Mathews	(530) 219-1056		
HLCO	S. Hawkins	(530) 990-5128			HLCO	M. Lynde	(530) 941-4600				
UAS Pilot	J. Collins	(858) 353-6261			HLCO	C. Jones	(559) 696-3878				
					UAS Pilot	J. Suarez	(559) 285-9128				
					UAS Pilot	S. Stroud	(208) 830-8596				
					UAS Pilot	T. Owen	(601) 660-6316				

INCIDENT RADIO COMMUNICATIONS PLAN (ICS 205)

1. Incident Name:
DIXIE EAST ZONE

2. Date/Time Prepared:
 Date: 08/02/21
 Time: 1832 hrs.

3. Operational Period: DAY/NIGHT
 Date From: 08/03/21 Date To: 08/04/21
 Time From: 0700 Time To: 0700



CONTROLLED UNCLASSIFIED INFORMATION/BASIC										
Zone Grp.	Ch #	Function	Channel Name/Trunked Radio System Talkgroup	Assignment	RX Freq	RX Tone	TX Freq	TX Tone	Mode (A, D, or M)	Remarks
	1	BACK UP CMD	PNF A T8	ALL DIVISIONS	171.4250	000.0	163.1625	T8 103.5	A	CLAREMONT Back up
	2	COMMAND	NIFC C8	ALL DIVISIONS	169.5375	T3 131.8	164.7125	T3 131.8	A	SPANISH PEAK
	3	COMMAND	NIFC C3	ALL DIVISIONS	170.4250	T3 131.8	168.0750	T3 131.8	A	CLAREMONT
	4	COMMAND	NIFC C46	ALL DIVISIONS	171.0875	T3 131.8	164.6000	T3 131.8	A	DYER
	5	COMMAND	NIFC C12	ALL DIVISIONS	173.0375	T3 131.8	167.3250	T3 131.8	A	KETTLE ROCK
	6	COMMAND	NIFC C30	ALL DIVISIONS	171.1125	T3 131.8	162.1875	T3 131.8	A	GREENVILLE -Y
	7	TACTICAL	NIFC T1	GREENVILLE CONT.GROUP	168.0500	T3 131.8	168.0500	T3 131.8	A	
	8	TACTICAL	NIFC T3	DIVISIONS O, W	168.6000	T3 131.8	168.6000	T3 131.8	A	NIGHT N/O/P/Q
	9	TACTICAL	NIFC T5	DIVISION R/U/V EVANS DIVISION.	166.7250	T3 131.8	166.7250	T3 131.8	A	NIGHT R/U/V
	10	TACTICAL	NIFC T6	DIVISIONS P/Q	166.7750	T3 131.8	166.7750	T3 131.8	A	Meadow Valley Grp.
	11	TACTICAL	NIFC T7	DIVISIONS X/Z	168.2500	T3 131.8	168.2500	T3 131.8	A	NIGHT W/X/Z
	12	TACTICAL	NIFC T99	Division N	165.3625	T3 131.8	165.3625	T3 131.8	A	
	13	A/G CMD	AG CMD E	ALL DIVISIONS	168.3375	000.0	168.3375	000.0	A	
	14	A/G TAC	AG TAC E	ALL DIVISIONS	169.1000	000.0	169.1000	000.0	A	
	15	IWI TAC	CALCORD	ALL DIVISIONS	156.0750	T6 156.7	156.0750	T6 156.7	A	
	16	EMERGENCY	GUARD	ALL DIVISIONS	168.6250		168.6250	T1 110.9	A	
	17	BLANK								
	18	BLANK								
	19	BLANK								
	20	EMERGENCY	GUARD	ALL DIVS	168.6250	000.0	168.6250	T1 110.9	A	

5. Special Instructions: NIFC frequencies will require the user to select tone 3 in CALFIRE Statewide programmed radios.

6. Prepared by: Name: KEVIN HARPER 661-330-0209 Team 4 COM1: Sal Bonilla 707-292-1983 Signature: *K-Harper COM1*

ICS 205 East Comm Unit 480-640-0402 **LAST CLONE: 7/27/21 0700** **CONTROLLED UNCLASSIFIED INFORMATION/BASIC**

ICS 205 - INCIDENT RADIO COMMUNICATIONS PLAN										CONTROLLED UNCLASSIFIED INFORMATION//BASIC	
1. Incident Name: DIXIE WEST ZONE		2. Date/Time Prepared 08/02/2021 1930		3. Operational Period: Date From: 08/03/21 Time From: 0700						Date To: 08/04/21 Time To: 0700	
Incident Channels											
4. Communications											
Ch#	Function	Name	Assigned To	Rx Freq	Rx Tone	Tx Freq	Tx Tone	Notes			
1	COMMAND	NIFC C2	ALL DIVS	170.4500	N/A	168.1000	T2 - 123.0	BALD EAGLE MTN- TONE 2			
2	COMMAND	NIFC C10	ALL DIVS	170.4125	N/A	165.9625	T2 - 123.0	DYER MTN			
3	COMMAND	NIFC C47	ALL DIVS	172.5500	N/A	165.3875	T2 - 123.0	COLBY MTN			
4	COMMAND	NIFC C56	ALL DIVS	172.3500	N/A	163.0375	T2 123.0	BALD MTN			
5	COMMAND	NIFC C57	ALL DIVS	173.7500	N/A	167.5500	T2 123.0	RED HILL			
6	TACTICAL	ODF T28	DIV E /89 GRP	151.1825	T16 192.8	151.1825	T16 192.8				
7	TACTICAL	ODF T29	DIV A / F	151.3475	T16 192.8	151.3475	T16 192.8				
8	TACTICAL	ODF T30	DIV B/C / G	151.3925	T16 192.8	151.3925	T16 192.8				
9	TACTICAL	ODF T31	DIV I/J / L	159.3825	T16 192.8	159.3825	T16 192.8				
10	TACTICAL	VFIRE 24	FSR	154.2725	T6 156.7	154.2725	T6 156.7				
11	TACTICAL	VFIRE 25	DIV ALM GRP	154.2875	T6 156.7	154.2875	T6 156.7				
12	TACTICAL	VFIRE 26	DIV M	154.3025	T6 156.7	154.3025	T6 156.7				
13	A/G CMD	A/G CMD	ALL DIVS	166.6000	N/A	166.6000	N/A	A/G COMMAND			
14	A/G TACTICAL	ODF T18	ALL DIVS	159.3450	T16 192.8	159.3450	T16 192.8	A/G TACTICAL			
15	MEDICAL	CALCORD	ALL DIVS	156.075	T6 156.7	156.075	T6 156.7				
16	AIRGUARD	AIRGUARD	ALL DIVS	168.625	N/A	168.625	T1 110.9				
17											
18											
19											
20	AIRGUARD	AIRGUARD	ALL DIVS	168.625	N/A	168.625	T1 110.9				
5. Special Instructions											
NIFC											
6. Prepared by (Communications Unit Leader): Name: Tom Webb										Signature: <u>KQH</u>	
ICS 205 - CONTROLLED UNCLASSIFIED INFORMATION//BASIC										Date/Time: 08/02/2021 1930	
										NIMS IAP	

MEDICAL PLAN (206)	1. INCIDENT NAME: Dixie Fire East Zone	2. DATE PREPARED: August 2, 2021	3. TIME PREPARED: 1900	4. OPERATIONAL PERIOD 08/03/21 – 08/04/21 0700-0700						
5. INCIDENT MEDICAL AID STATIONS										
MEDICAL AID STATIONS		LOCATION		ALS						
				YES NO						
Frontline Medical Trailer		Quincy ICP		X						
6. TRANSPORTATION										
A. Ground Ambulance										
NAME/LOCATION DAY		NAME/LOCATION NIGHT		CONTACT						
				ALS						
				Yes No						
Mountain Medics #4	Div O	Bull City #8	Div O	Command Net						
Mountain Medics # 5	Div R/U/V	Lake Mohave #9	Div R/U/V	Command Net						
Mountain Medics #1	Div X	Country Medic #1	Div X	Command Net						
B. Air Ambulance										
NAME		PHONE #		LOCATION / TYPE						
				ALS						
				Yes No						
Careflight 4 (NVG)	(800) 648-4888	Beckwourth (15 min ETA 24/7)		X						
Hoist-820 CNG (Night)	(916) 883-0934	Oroville Helibase		X						
Hoist-Washoe S.O. Raven	(775) 785-9276	Stead Airport (24 min ETA Day, Call Back Night)		X						
7. HOSPITALS										
NAME	ADDRESS	TRAVEL TIME		PHONE	TRAUMA		HELIPAD		BURN CENTER	
		AIR	GRND		Yes	No	YES	NO	YES	NO
PLUMAS DISTRICT HOSPITAL	1065 BUCKS LAKE RD, QUINCY 39 56.22 N, 120 57.42 W	5 Min	30 Min	(530) 283-2121		X	X			X
EASTERN PLUMAS HEALTHCARE	500 1 st AVE, PORTOLA 39 48.19 N, 120 27.45 W	12 Min	45 Min	(530) 832-6500		X	X			X
RENOWN MEDICAL CENTER	1155 MILL ST, RENO 39 31.31 N, 119 47.47 W	24 Min	1:45 Hr.	(775) 982- 4100	LVL 2		X			X
UC DAVIS	2315 STOCKTON BLVD SACRAMENTO 38 33.33 N, 121 27.32 W	30 Min	3:00 Hr.	(916) 734-2011	LVL 1		X		X	
8. MEDICAL EMERGENCY PROCEDURES										
LINE "MEDICAL-EMERGENCY" PLAN:					LINE "NON-EMERGENCY INCIDENT" PLAN:					
<p>- Crew Supervisor to contact Division Supervisor/Operations with:</p> <ul style="list-style-type: none"> Patient Complaint, Condition and Location via Tactical or Command frequency. Priority 1/Red & 2/Yellow Patients trigger Incident within Incident (IWI). <p>- Division Supervisor/Operation contacts Communications/Dispatch:</p> <ul style="list-style-type: none"> Division Supervisor or POC* will run "Medical –Emergency" on the Command frequency. Division Supervisor or POC* to use "Medical Incident Report" worksheet on back of this page or back of IRPG. Communication contacts Medical Unit Leader on the Command frequency or cell phone (562) 252-2168 (Medical Emergencies Only). <p>POC* (Point of Contact) and/or Operations</p>					<p>- Crew Supervisor to contact Division Supervisor with:</p> <ul style="list-style-type: none"> Patient Complaint, Condition and Location via Tactical or Command frequency. Priority 3/Green, (Minor) Patients do not trigger Incident within Incident (IWI). <p>- Division Supervisor to contact Communications/dispatch:</p> <ul style="list-style-type: none"> Division Supervisor or POC* will run "Non-Emergency Incident" on the Command frequency. Division Supervisor or POC* will use "Medical Incident Report" worksheet on the back of this page or back of IRPG. Communications contacts Medical Unit Leader on the Command frequency or cell phone (562) 252-2168 (For medical related incidents only). <p>IN-CAMP – 24 HOUR MEDICAL</p> <p>- Contact 911 and Medical Unit (562) 252-2168 with:</p> <ul style="list-style-type: none"> Patient Complaint, Condition and Location 					
9. PREPARED BY Clayton Thomas (MEDL) 					10. REVIEWED BY Safety Officer  SOFI					

Medical Incident Report

FOR A **NON-EMERGENCY INCIDENT**: WORK THROUGH CHAIN OF COMMAND TO REPORT AND TRANSPORT INJURED PERSONNEL AS NECESSARY.

FOR A **MEDICAL EMERGENCY**: IDENTIFY ON SCENE INCIDENT COMMANDER BY NAME AND POSITION AND ANNOUNCE **"MEDICAL EMERGENCY"** TO INITIATE RESPONSE FROM COMMUNICATIONS

Use the following items to communicate situation to communications/dispatch.

1. CONTACT COMMUNICATIONS / DISPATCH (Verify correct frequency prior to starting report)
Ex: "Communications, Div. Alpha. Stand-by for Emergency Traffic."

2. INCIDENT STATUS: *Provide incident summary (including number of patients) and command structure.*
Ex: "Communications, I have a Red priority patient, unconscious, struck by a falling tree. Requesting air ambulance to Forest Road 1 at (Lat./Long.)"
"This will be the Trout Meadow Medical Incident, IC is TFLD Jones. EMT Smith is providing medical care."

Severity of Emergency AND Transport Priority (priority 1, 2, 3)	<input type="checkbox"/> RED / PRIORITY 1 Life or limb threatening injury or illness. Evacuation need is IMMEDIATE <i>Ex: Unconscious, difficulty breathing, bleeding severely, 2° – 3° burns more than 4 palm sizes, heat stroke, disoriented.</i>	
	<input type="checkbox"/> YELLOW / PRIORITY 2 Serious Injury or illness. Evacuation may be DELAYED if necessary. <i>Ex: Significant trauma, unable to walk, 2° – 3° burns not more than 1-3 palm sizes.</i>	
	<input type="checkbox"/> GREEN / PRIORITY 3 Minor Injury or illness. Non-Emergency transport <i>Ex: Sprains, strains, minor heat-related illness.</i>	
Nature of Injury or Illness & Mechanism of Injury		<i>Brief Summary of Injury or Illness (Ex: Unconscious, Struck by Falling Tree)</i>
Transport Request		<i>Air Ambulance / Short Haul/Hoist Ground Ambulance / Other</i>
Patient Location		<i>Descriptive Location & Lat. / Long. (WGS84)</i>
Incident Name		<i>Geographic Name + "Medical" (Ex: Trout Meadow Medical)</i>
On-Scene Incident Commander		<i>Name of on-scene IC of Incident within an Incident (Ex: TFLD Jones)</i>
Crew Patient Care		<i>Name of Care Provider (Ex: EMT Smith)</i>

3. INITIAL PATIENT ASSESSMENT: *Complete this section for each patient as applicable (start with the most severe patient)*

Agency Affiliation: (NO PATIENT NAMES) Federal Contractor Local Government

Patient Assessment: Age: Weight: Chief Complaint:

(If pertinent to Injury) Skin Signs: (color/moisture/temp) Level of Consciousness: BP: HR: Respirations:

Treatment:

4. TRANSPORT PLAN:

Evacuation Location (*drop point, intersection, helispot, Lat. / Long, hazards*) Patient's ETA to Location:

5. ADDITIONAL RESOURCES / EQUIPMENT NEEDS:

Paramedic / EMT - Crews - Immobilization Devices - AED - Oxygen - Trauma Bag - IV/Fluid(s) - Splints - Rope rescue - Wheeled litter - HAZMAT - Extrication

6. COMMUNICATIONS: Identify State Air/Ground EMS Frequencies and Hospital Contacts as applicable

Function	Channel Name/Number	Receive (RX)	Tone/NAC *	Transmit (TX)	Tone/NAC *
COMMAND					
AIR-TO-GRND					
TACTICAL					

7. CONTINGENCY: Considerations: *If primary options fail, what actions can be implemented in conjunction with primary evacuation method? Be thinking ahead.*

8. ADDITIONAL INFORMATION: *Updates/Changes, etc.*


REMEMBER: Confirm ETA's of resources ordered. Act according to your level of training
 Be Alert - Keep Calm - Think Clearly - Act Decisively

*** Follow up with MEDL upon return to ICP ***



Dixie Fire
Tuesday August 3, 2021
HUMAN RESOURCE MESSAGE
Respect
The picture tells the story.

RESPECT IN THE WORK PLACE



DO WHAT'S RIGHT

- * Take pride in your work
- * Respect authority
- * Be a team player
- * Listen and learn
- * Share ideas
- * Agree to disagree
- * Be courteous

WE ALL HAVE A DUTY TO REPORT HARRASSMENT.

WWW.NIFC.GOV

A video history produced by the NIFC

Be safe ~ Have a great shift.

Feel free to call/text or come by the HRSP trailer if you have questions, concerns, or just want to chat. ~ HRSP: Adam Alvarez – (707) 373-8715

COVID-19 INFORMATION

COVID-19 Testing

If you are non-symptomatic and you would like testing prior to demobilization, the Plumas District Hospital has a drive through available at no cost. Testing is available M-F 0830 - 2130. Call 530-283-5640 to make an appointment.

There is a limited supply of rapid tests available onsite that can be made available Sat. – Sun. Please call Jen Barnhart for more information, 828-974-1094.

COVID-19 VACCINATION CLINIC

Wednesday August 4th, 2021

0700 – 0900 1900-2100

&

Thurs. Aug. 5th @ 1800

Located in the vaccination yurt near where briefing is held. Please refer to the map and signs indicating location.

For more information, please visit the plans building (behind the briefing stage) or call/text Jen Barnhart 828-974-1094.

RESOURCE ADVISOR MESSAGE

Reporting of Cultural Sites

- Do not use the radio. Looters listen to our frequencies and will note where you find things.
- Grab a GPS point, bump it up the chain of command or directly inform a Resource Advisor on the line or in camp.

Stay Out!

- READs will be using flagging for areas to avoid suppression activities. Strip of red/black flagging.
- For more information, please consult with a READ.

Food & Wildlife

- Throwing away and storing food in proper containers can keep wildlife off the line which prevents encounters with firefighters as well as future harm to the animals.

Riparian Areas

- Meadows are natural barriers. Tie the line to them, not through them. If line is needed, go around and outside of the meadow to avoid damage.
- Stream and creeks will not be used as line. If needing to cross, minimize damage (i.e. on a dozer lift the blade and only track over) to prevent post-fire stability issues. Do not push or cut line through or along them.

Water Drafting Sites

- Access the water source while trying your best to minimize damage to the soil and vegetation.
- If using a portable pump, make sure there is a spill kit and absorption pads to catch any accidental spills.
- Place portable pumps as far away as you can from the water source. Use screens on the intakes.
- Store fuel cans away from the water source and on a flat surface.

Working in the Wilderness

- Follow MIST for suppression actions.
- Utilize system trails as much as possible for travel and/or handline.
- Consult with READs for spike camps, helispots, and sling sites locations.
- Practice "Leave No Trace" as much as possible.
- Work with READs to minimize visual impacts to wilderness areas when possible.

Suppression Repair

- Utilize and coordinate with READs when implementing suppression repair plan.
- READs will determine when a line is completed by "approving" the line verbally and/or in ArcGIS Collector.
- Where the use of waterbars are applicable, see figure 1 for a visual bird's eye view. Questions? Ask a READ.

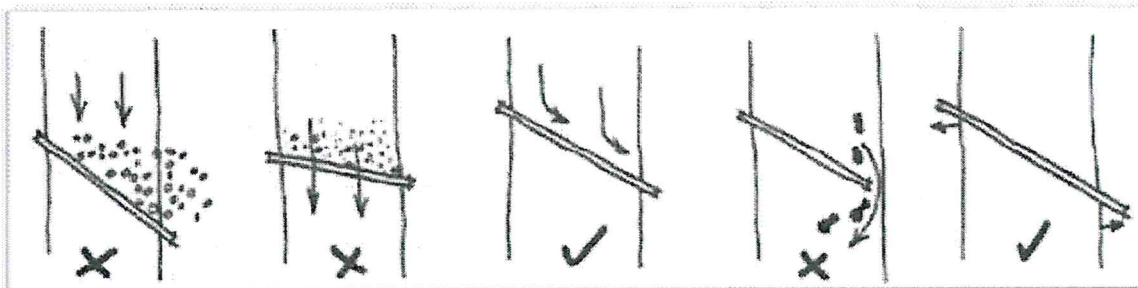


Figure 1 – Bird's eye view of water bars that are acceptable vs. unacceptable

LINE ORDER FORM

ORDER #	DATE & TIME ORDERED Received from the Line	WHO PLACED ORDER DIVS, OPS, etc...	DELIVER to (DIV. Helispot, DP, etc.) Division, Heli-Spot, Drop Point, etc.	MODE of DEVIVERY Drive, Helo, pick-up			
Order Received in Communications By:				TIME:			
Communications Relayed/Placed the Order To:				TIME:			
Order Shipped to the Line By (Name):				TIME:			
ITEM#	DESCRIPTION			AMOUNT			
1	1,000 Foot Hose Lay: Includes the following 10 lengths, 1 1/2" x 100' Hose. 10 lengths, 1" x 100' Hose. 10ea. 1 1/2" Gated Wyes. 10ea. 1 1/2" to 1" Reducers. 10ea. 1" Nozzles.						
2	2,000 Foot Hose Lay: Includes the following 20 lengths, 1 1/2" x 100' Hose. 20 lengths, 1" x 100' Hose. 20ea. 1 1/2" Gated Wyes. 20ea. 1 1/2" to 1" Reducers. 20ea. 1" Nozzles.						
3	3,000 Foot Hose Lay: Includes the following 30 lengths, 1 1/2" x 100' Hose. 30 lengths, 1" x 100' Hose. 30ea. 1 1/2" Gated Wyes. 30ea. 1 1/2" to 1" Reducers. 30ea. 1" Nozzles.						
ITEM#	REQUESTED ITEM	NFES#	AMOUNT	ITEM#	REQUESTED ITEM	NFES#	AMOUNT
4	Backpack Pump, 5 gallon	1149		26	Batteries, "AA", (package)	0030	
5	Foam, 5 gallon	1145		27	Gasoline, Unleaded (gallon)		
6	Hose, 3/4 inch, 50 ft. length	1016		28	Oil, 2 Cycle Mix (quart)	0341	
7	Hose, 1 inch, 100 ft. length	0966		29	Diesel, straight (gallon)		
8	Hose, 1 1/2 inch, 100 ft. length	0967		30	Oil, Bar & Chain (gallon)	1880	
9	Increaser, 3/4" to 1"	2235		31	Fuses (box)	0105	
10	Increaser, 1" to 1 1/2"	0416		32	Torch, Drip Torch ea.	0241	
11	Nozzle, Garden 3/4 inch	0136		33	Mix, Drip Torch 3-1, 5 gal.		
12	Nozzle, Forester, 1"	0024		34	Flagging, Ribbon, Color/Roll		
13	Nozzle, KK Type, 1"	1081		35	Washcloth, Waterless	0206	
14	Nozzle, KK Type, 1 1/2"	1082		36	Water, Cubi, 5 gallon ea.	0048	
15	Reducer, 1" to 3/4"	0733		37	Water, Bottled, (case)		
16	Reducer, 1 1/2" to 1"	0009		38	Sports Drink, Gatorade (case)		
17	Tee, Hoseline, 1"x1"x 3/4"	1809		39	Food, MRE's (12 per Box)	1842	
18	Tee, Hoseline, 1"x1"x 1"	2240		40	Pump Kit, High Pressure	0870	
19	Tee, Hoseline, 1 1/2" x 1 1/2" x 1"	0230		41	Pump, High Pressure	0148	
20	Wye, Gated, 3/4" inch	0904		42	Pump Kit, Light Weight	0670	
21	Wye, Gated, 1"	0259		43	Sprinkler Kit	1048	
22	Wye, Gated, 1 1/2"	0231		44	Pump Kit, Volume	6041	
23	Tank, Collapsible. Capacity Gallons?			45	Mop-Up Kit	0772	
24	Tank, Folding/Frame. Capacity ??						
25	Wrap, Structure (roll)	0881					

Date and Time Needed: _____ Point of Contact at Delivery Location: _____

OTHER / NOTES:

08/03/2021
TENTATIVE RELEASE
DIXIE FIRE US-CA-BTU-009205

CREWS

C-20007	0800	(HC2I)	SYC-GOLDEN EAGLES
C-20018	0830	(HC1)	ANF-VALYERMO-IHC
C-20014	0900	(HC2)	FCF-ROCHA-3
C-20023	0930	(HC2I)	PVT-FIRESTORM-3

EQUIPMENT

E-20072	0700	(DOZ2)	PVT-DARRAH LOGGING
E-20077	0715	(DOZ2)	PVT-MILLER TRUCKING
E-20023	0730	(DOZ1)	PVT-DARRAH LOGGING
E-20037	0745	(WTT1)	PVT-SPEARFISH
E-403	0800	(ES6)	S/T-XAL-2002F
E-408	0800	(TFLD)	T/F-XSC-2322
E-420	0800	(ES1)	S/T XLE-1281-A
E-20014	1000	(WTS1)	PVT-NORTHSTATE
E-20020	1000	(WTS2)	PVT-NORTHSTATE EQUIP-315
E-576	1015	(EQD)	ALMANOR TASK FORCE
E-20018	1015	(WTS1)	PVT-NORTHSTATE HEAVY
E-20017	1030	(WTS3)	WATERTENDER - T3 -
E-401	1500	(ES3)	S/T-XSN-2395C
E-427	1500	(ES1)	S/T-OES- 6841A
E-429	1500	(ES3)	S/T-XSD-6410C
E-431	1500	(ES1)	S/T XIM-6110-A
E-406	1600	(EQD)	T/F-XSI-3175

OVERHEAD

O-20354	0800	(SEC1)	ARNBERGER, SAMUEL M
O-20162	0800	(GISS)	MUNOZ-RENTERIA, SARCEE
O-20115	0830	(FACL)	VALENTE, MELISSA T
O-437	0900	(FMOD)	PVT-TREE WORX
O-20171	1200	(PIO1)	WYATT, DARON LAWRENCE

O-20217	1600	(LOFR)	OLIVER, CHUCK
O-20167	1900	(IMET)	BAIN, ANTHONY LAMONT

08/04/2021
TENTATIVE RELEASE
DIXIE FIRE US-CA-BTU-009205

EQUIPMENT

E-20082	0600	(DOZ2)	DOZER - T2 - SNF DOZER 2
E-399	1530	(ES3)	S/T-XYU-3300C

OVERHEAD

O-20355	0800	(OSC2)	AKERBERG, JAKE
O-20118	0800	(EQPI)	CRADDOCK, JEREMY M
O-20540	0815	(ARCH)	NOSSA, ERAINA
O-20553	0800	(EQPI)	TANNER, ERIC L
O-20087	1600	(TFLD)	TOWNSEND, JOHN M

DIXIE FIRE MESSAGE BOARD



FINANCE MESSAGE

- AD'S TURN IN YOUR CASUAL HIRE FORMS AND RESOURCE ORDERS
- CHECK THE FINANCE NAUGHTY LIST DAILY
- ANY DAYS WORKED OVER 16 HOURS, REQUIRE AN "EXTENDED SHIFT AUTHORIZATION FORM" SIGNED BY YOUR SUPERVISOR. IF YOU HAVE WORKED OVER 16 HOURS IN ANY DAY- PLEASE COME SEE US
- PERSONNEL AND EQUIPMENT ARE NOW IN SEPARATE TRAILERS. PERSONNEL IS ON MAIN STREET AND EQUIPMENT TRAILER IS DIRECTLY BEHIND THAT.



CREWS- DON'T FORGET WE NEED YOUR MANIFEST



TRAINING SPECIALIST MESSAGE

An Incident Training Specialist is assigned to this incident and will be performing the duties "Remotely".

To assure proper documentation for your assignment:

1. Scan the QR Code
2. Complete the Trainee Registration Form

This is the link to sign up -



At the end of your assignment:

1. **Trainee:** Complete the exit interview form. Use the exit interview QR code to access the document.

This is the link to the exit interview form -



2. **Trainer:** Fill in the Position Task Book as completely as possible for this incident.
3. **Trainer:** Complete the ICS 225 performance evaluation and discuss with your Trainee. Make sure it's signed by both the Trainer and Trainee. Take a picture/copy of the ICS 225 and send it to imt2training@gmail.com

The Training Specialist will send the training documents to the email address you provided. For training related questions, call/text Dominic Panno (TNSP) at 530-913-8251 or email-imt2training@gmail.com

HRSP MESSAGE

Human Resource Specialist Ryan Voelkl and Trainee Armando Vargas would like to express their sincere appreciation for your dedication in helping to meet the incident's objectives and for the mutual respect displayed during the course of this fire.

Beginning August 2, 2021, the new HRSP on this incident will be Adam Alvarez. The location of the HRSP trailer will remain the same on Main Street in the first white trailer.

Thank you everyone and stay safe!

NEW HRSP POC

Adam Alvarez: 707-373-8715

Dixie Fire East Zone Message Board

THANK YOU

The Public Information Team and California Interagency Incident Management Team 2 would like to say thank you to all the crews and individuals who have contributed photographs, videos, and cool stories from the fire line. As a direct result of your contributions, we have been able to generate the following statistics:


People reached on Facebook: 2,636,819

People reached on Twitter: 980,642

Total social media posts: 171

New Facebook likes: 2955

Videos produced: 30



INCIDENT ACTION PLAN DIXIE WEST ZONE INCIDENT

CA-BTU-009205

Tuesday

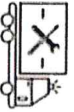


OPERATIONAL PERIOD

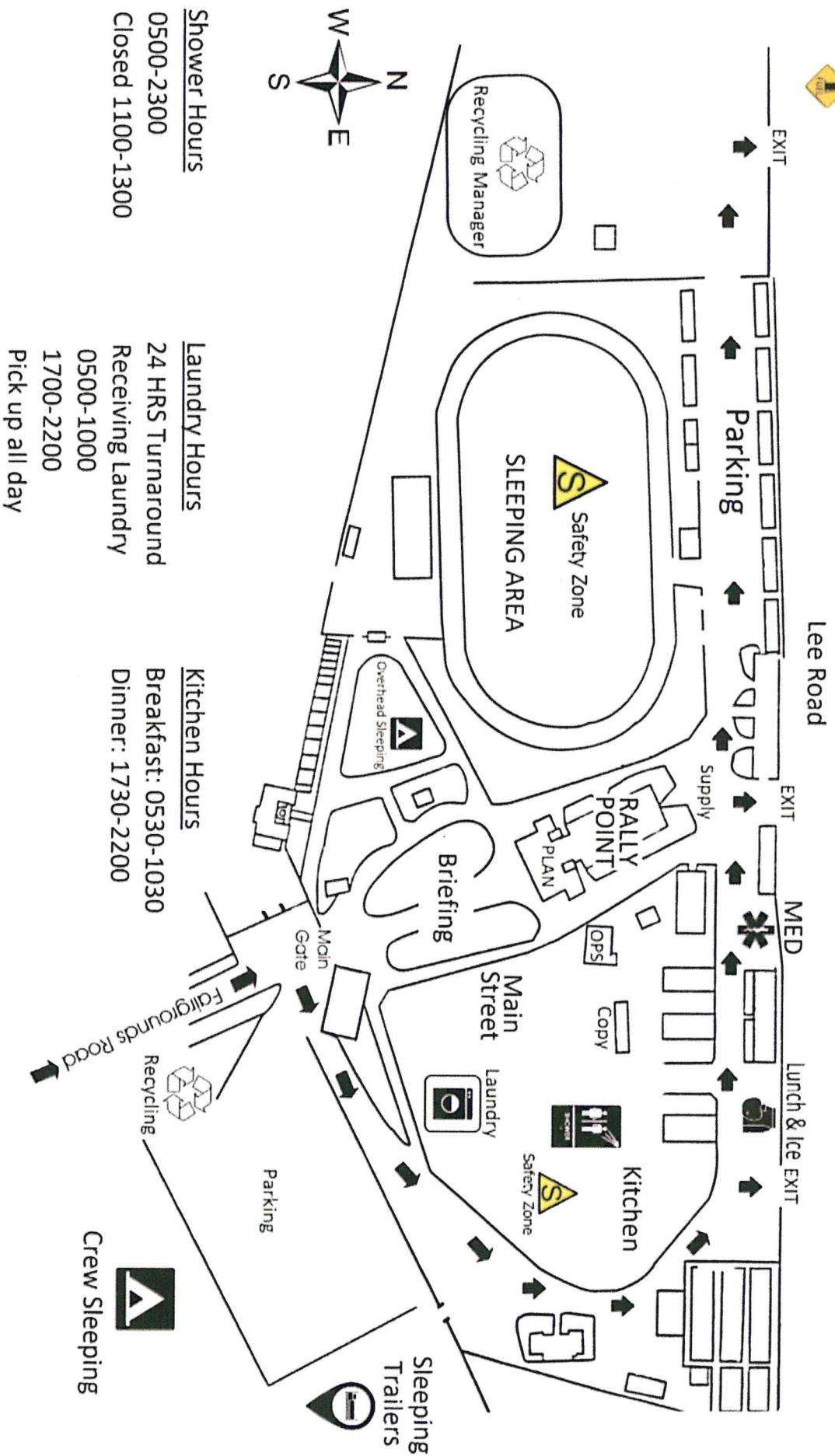
8/3/2021 0700

to

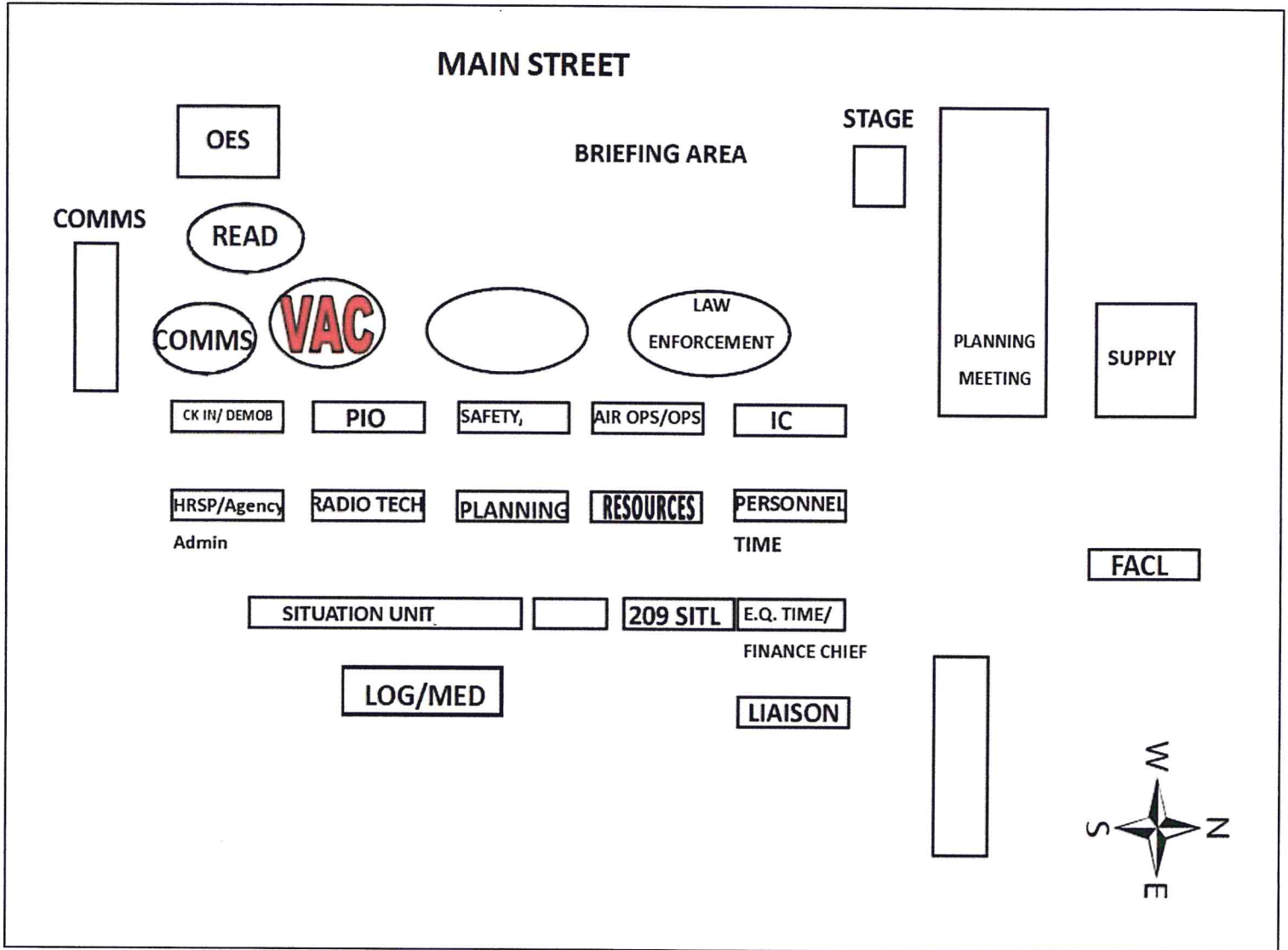
8/4/2021 0700



Ground Support



Dixie Fire Facility Map



ADDITIONAL SLEEPING AREA @ GANSNER PARK

