

# INCIDENT ACTION PLAN

## DIXIE FIRE EAST ZONE

CA-BTU-009205  
PNN5ZB21 (1522)



*CORRECTED*




**OPERATIONAL PERIOD**

**SUNDAY/MONDAY**

**8/8/2021 - 8/9/2021**

**0700 - 0700**

**Fire Information:**  
2021.dixie.ca@firenet.gov  
530-538-7826



IAP / MAPS

This page left intentionally blank



ORGANIZATION ASSIGNMENT LIST	
1. Incident Name <b>Dixie Fire East Zone</b>	
2. Date Prepared <b>08/7/2021</b>	3. Time <b>2200</b>
4. Operational Period: <b>Aug 8, 2021 0700 to Aug 9, 2021 0700</b>	
Position	Name
5. Incident Commander and Staff	
Incident Commanders	Rocky W. Opliger
Deputy IC	Jaime Gamboa
Safety Officer	Michael Alforque / Pat Dotson Dan Snow (Malory)
Information Officer	Sean Collins / Kaitlyn Webb / Phyllis Ashmead
Liaison	Heather Noel / Barbara Drake (T) Curt Schwarm (T)
6. Agency Representatives	
Agency	Name
USFS PNF AA	Chris Carlton
USFS AA REP	Chris Christofferson
USFS Covid 19 Advisor	Jen Barnhart / Monique Sanchez
CALFIRE	Adam Mattos
Plumas County Sheriff	J. Beatley
CHP	E. Egide
USFS LNF AA Rep	James Copeland / Russell Nickerson Linda Wadleigh
CAL OES	S. Sjolvedt / J. Fry
7. Planning Section	
Chief	Joe Scuri (T) / Tom Reaves (Malory)
Resources Unit	Mike Vetti / Shawn Steiner (T) Joslyn Knox (T) / Dwayne Preston (T)
Situation Unit	Damian Guilliani / Jeremy Camacho James Farley IV (T) / Nick Dawson (T)
FBAN	Diondray Wiley
IMET	Rich Thompson / Bladen Breitreiter (T)
ITSS	James Whiteside / Tony Yang Gabriel Marquez
GISS	Matthew Eister / Chris Barrett / Darci Paull
Training Specialist	Emil Picchi
HRSP	Adam Alvarez / Sterling Flores (T)
Documentation	
READ	Jason Williams
DMOB	Marian Kadota / Adrienne Strubb (T) Brian Talbot (T)
DPRO	Darrick Rossotti / Ryan Toby
8. Logistics Section	
Chief	Martie Hale / Jennifer Wells (T)
Communications Unit	Sal Bonilla Jr. / Tim Maguire Matt Yost (Malory)
Medical Unit	Eric Williams / Jeff Brooks
Food Unit	Kenneth Breskin
Facilities Unit	Aron Levin / Jan Palecek (Malory)
Supply Unit	Jennifer Armstrong
Ground Support	Ron Brewer / Jeff Burch

9. Operations Section	
Day Operations	Dave Pereira
Night Operations	
Planning Operations	Kyle Jacobson / Jake Cagle (Remote)
a. Branch XX	
Branch Director	Gary Monday
Evans Group	Roger Caballero
Dyer Group	Andrew Zink
Hunt Group	Travis Stout
Division NN	Unstaffed
Division PP	Unstaffed
b. Branch XXV	
Branch Director	Jay Walter
Division QQ	Grahm Rice
Division RR	Todd Pinkowski
Division WW	Anna Wright (T)
Division XX	Chris Robertson
c. Night Branch XX	
Branch Director	Drew Graham
Dyer Group	Mike Carter / Cyrus Galvan (T)
Hunt Group	
Division	
Division	
d. Night Branch XXV	
Branch Director	
Division WW	
Division	
Division	
e. Branch	
Branch Director	
Division	
g. Air Operations Branch	
Branch Director	
Air Support Group Sup.	Mark Empey
10. Finance Section	
Finance Section Chief	Judy Reynolds / Vicki Wilson (Malory)
Time Unit	Sheila Miner / Mike Turos / Mary West
Equipment Time	Evelyn Trujillo / Rachel Acker
Personnel Time	Theresa Rendon
Procurement Unit	Craig Ericson
Cost	Loni Holt
Comp /Claims	Scott Parsons
Tom Reaves	



# INCIDENT Weather Forecast



**FORECAST NO:** 17  
**PREDICTION FOR:** Day/Night Shift  
**SHIFT DATE:** 8/8/21 (0700) to 8/9/21 (0700)  
**FORECAST ISSUED:** 8/7/21 @ 1930

**NAME OF FIRE:** Dixie (East)  
**UNIT:** USFS (Plumas)  
**SIGNED:** Rich Thompson  
**Incident Meteorologist**

**WEATHER DISCUSSION:** Clearer conditions are expected today and tonight across the fire. Afternoon temperatures will climb into the 80s to lower 90s while humidity drops into the teens. Humidity recovery tonight will be poor to moderate. Gusty southwest/upvalley winds are expected this afternoon and evening with gusts 15-25 MPH.

## WEATHER FORECAST:

**WEATHER:** Mostly sunny. Areas of smoke.

**MAX TEMPERATURES:** Ridges/Upper Slopes: 78-88.  
 Valleys/Lower Slopes: 84-94.

**MIN HUMIDITY:** 12-22%.

**20 FT WINDS:**

**RIDGETOP -** Variable 4-8 MPH becoming southwest 6-12 MPH with gusts 15-25 MPH in the afternoon.

**SLOPE/VALLEY -** Variable/upslope 3-6 MPH, becoming upvalley 6-12 MPH with gusts 15-20 MPH in the afternoon.

**STABILITY/INVERSION:** Inversion lifting around 1300.

## OUTLOOK FOR TONIGHT:

**WEATHER:** Mostly clear. Areas of smoke.

**MIN TEMPERATURES:** Ridges/Upper Slopes: 52-62.  
 Valleys/Lower Slopes: 48-56.

**MAX HUMIDITY:** Ridges/Upper Slopes: 25-40%.  
 Valleys/Lower Slopes: 35-55%.

**20 FT WINDS:**

**RIDGETOP -** Southwest to west 6-12 MPH with gusts 15-25 MPH in the evening, becoming northeast 5-10 MPH.


**SLOPE/VALLEY -** Upvalley 6-12 MPH with gusts 15-20 MPH early, becoming downslope/downvalley 3-6 MPH.

**STABILITY/INVERSION:** Inversion developing after 2200.

**EXTENDED OUTLOOK:** For Monday through the week, high pressure will build over the area, bringing warmer and drier conditions. Typical diurnal winds will persist with southwest/upvalley winds gusting around 5-25 mph each afternoon and evening.

Please submit wx observations to Rich Thompson at 805-340-8699 or [Richard.A.Thompson@noaa.gov](mailto:Richard.A.Thompson@noaa.gov)

## FIRE BEHAVIOR FORECAST

<b>FORECAST NUMBER:</b> 19	<b>TYPE OF FIRE</b> Wildfire
<b>FIRE NAME:</b> Dixie	<b>OPERATIONAL PERIOD</b> 08/08-08/09 Day/Night
<b>DATE ISSUED</b> Saturday August 7, 2021	<b>TIME ISSUED</b> 2000
<b>UNIT</b> Plumas National Forest	<b>SIGNED</b> Diondray Wiley, FBAN (T) 

### INPUTS

#### WEATHER SUMMARY

**WEATHER:** Mostly sunny. Areas of Smoke

**MAX TEMP:** Ridges/Upper Slopes: **78-88°** Valleys/Lower Slopes: **84-94°**

**Humidity** 12-22%

**20 FOOT WINDS:** Variable/upslope: 3-6 mph, becoming upvalley 6-12 mph **G15-20 mph**  
In the afternoon.

Ridge Top: Variable 4-8 mph becoming **SW 6-12 mph** with **G15-25 mph**  
In the afternoon

**Inversion remaining through the shift.**

**FUELS:** The major fuel types, found in and around the fire area are timber understory and brush.

**Ignition Receptiveness:** ERC levels are above the 97<sup>th</sup> percentile. **Probability of Ignition** 80-90%

**Dryness:** Dead and down fuel moistures: 1 hour – 3% **10 hour 4%**, 100 hour 5%, and 1000 hour–5%.

### FIRE BEHAVIOR

Today will be more active than the previous shift. Forecasted clear skies will allow the fire to become ventilated and increase fire behavior. Expect an increase in rates of spread and flame lengths. Watch for alignment, especially if you're assigned to a Group or Division in the North or Northeast. Do not be lured into a false sense of security if working on a quiet piece of line, fire activity can increase suddenly with wind.

### SPECIFIC FIRE BEHAVIOR:

#### Branch XX

**Evans Group:** Active fire behavior heading toward the NE under SW wind influence, running surface fire, and spotting into the North Arm of Indian Valley (Diamond Mt. Rd.).

**Dyer Group:** Potential for active fire behavior, spotting from East Shore onto Dyer Mountain with alignment.

**Hunt Group:** Anticipate Moderate fire behavior, flanking fire in Hunt Cyn. and potential for spotting into the North Arm of the Indian Valley (Diamond Mt. Rd.)

#### Branch XXV

**Division QQ:** Potential for increased activity with SW wind alignment, surface fire, torching and spotting in the Mountain Meadow and Cairn Butte area.

**Division RR:** Minimal activity, interior smoldering.

**Division WW:** Minimal activity, interior smoldering.

**Division XX:** Minimal activity, interior smoldering.

#### Night Branch

Mild temperatures and low RH in the beginning of the shift. Moderate RH recovery on ridge tops (up to 40%) and valleys (up to 55%). Potential to secure containment lines with the improved conditions. Be mindful of wind shifts and speeds due to topographical features. The shift will start with a Pig of 40-50% diminishing after sunset.

### AIR OPERATIONS

**AVIATION WATCH OUT SITUATIONS:** Are you deviating from the assigned operation or flight?

### Safety Message

**WATCH OUT SITUATIONS:** Can not see main fire; not in contact with someone who can.

DAY

**Division/Group Assignment List (ICS 204 WF)**  
Controlled Unclassified Information//Basic

1. Incident Name:			3.			
DIXIE FIRE EAST ZONE			Branch:		Division/Group	
2. Operational Period: DAY/NIGHT			<b>XX</b>		<b>EVANS GROUP</b>	
Date/Time From:	Date/Time To:	SUN				MON
4. Operations Personnel						
OPERATIONS CHIEF		DAVE PEREIRA		BRANCH DIRECTOR	GARY MONDAY	
SAFETY				DIVISION/GROUP SUPERVISOR	ROGER CABALLERO 8/19 <i>GRAHM RICE 8/17</i>	
5. Resources Assigned this Period						
Strike Team / Task Force / Resource Designator	LWD	Leader	Number Persons	Drop Off PT./Time	Pick Up PT./Time	
HC1 HEATHER RIVER IHC C-8 (EVANS) <i>FEATHER</i>	08/18	RAY TORRES	18	QUINCY ICP/0700	QUINCY ICP/1900	
HC2I LASSEN 9 C-20082	08/10	ALLEN SCHULTZE	21	QUINCY ICP/0700	QUINCY ICP/1900	
ENG3 NPS 7331 E-20258	08/09	ALAN MAZZAGLIA	5	QUINCY ICP/0700	QUINCY ICP/1900	
WTT2 CO-CARBONDALE 83 E-20283	08/23	PERKINS DEAN	2	QUINCY ICP/0700	QUINCY ICP/1900	
DOZ2 NORTHSTATE E-20031	08/10	MIKE COYNE	2	QUINCY ICP/0700	QUINCY ICP/1900	
DOZ2 LET ER BUCK-64 E-20064	08/18	TERRY CUMMINGS	1	QUINCY ICP/0700	QUINCY ICP/1900	
DOZ2 NORTHSTATE 45668 E-20067	08/18	JORDAN NICKELS	2	QUINCY ICP/0700	QUINCY ICP/1900	
DOZ2 ABLE 74 E-20074	08/11	JOE JOHNSON	2	QUINCY ICP/0700	QUINCY ICP/1900	
EMPF O-20400	08/09	TYRELL CLOCK	1	QUINCY ICP/0700	QUINCY ICP/1900	
EMTF O-20403	08/09	LUANNE BAUMANN	1	QUINCY ICP/0700	QUINCY ICP/1900	
EMTF O-20407	08/17	DANIEL SARKAR	1	QUINCY ICP/0700	QUINCY ICP/1900	
SOFR O-370	08/08	BOBBY HUBBY	1	QUINCY ICP/0700	QUINCY ICP/1900	
SOFR O-20881	08/21	MARK COOK	1	QUINCY ICP/0700	QUINCY ICP/1900	
REAF O-20480	08/16	MATTHEW WEEGMAN	1	QUINCY ICP/0700	QUINCY ICP/1900	
ARCH O-20489	08/08	SEAN SULLIVAN	1	QUINCY ICP/0700	QUINCY ICP/1900	
<i>ES1 OES S/T 3800A E-20555</i>	<i>8/17</i>	<i>KYLE ADAMS</i>	<i>21</i>			
<i>DOZ3 FORKNER E-20493</i>	<i>8/20</i>	<i>JASON WALKER</i>	<i>2</i>			
<i>DOZ FISK TREE E-20494</i>						
<i>DOZ E-20496</i>						
8. Division/Group Communication Summary						
Function	Channel	RX Frequency N/W	RX Tone/NAC	TX Frequency N/W	TX Tone/NAC	Mode
COMMAND	3	170.4250	T3 131.8	168.0750	T3 131.8	A
TACTICAL	9 NIFC T5	166.7250	T3 131.8	166.7250	T3 131.8	A
AIR TO GROUND	14	169.1000	000.0	169.1000	000.0	A
AIR GUARD	16	168.6250	000.0	168.6250	T1 110.9	A
9. Prepared By (Resource Unit Leader)			Approved By (Planning Section Chief)		Date	Time
JOSLYN KNOX			JOE SCURI		08/07/2021	2200



**Division/Group Assignment List (ICS 204 WF)**  
Controlled Unclassified Information//Basic

<b>1. Incident Name:</b>			<b>3.</b>			
DIXIE FIRE EAST ZONE			Branch:  <b>XX</b>		Division/Group  <b>EVANS GROUP</b>	
<b>2. Operational Period:</b> DAY / NIGHT						
Date/Time From: 08/08/2021 0700      SUN		Date/Time To: 08/09/2021 0700      MON				
<b>4. Operations Personnel</b>						
OPERATIONS CHIEF		DAVE PEREIRA		BRANCH DIRECTOR		GARY MONDAY
SAFETY				DIVISION/GROUP SUPERVISOR		ROGER CABALLERO 8/19 <i>GRAHM RICE 8/17</i>
<b>5. Resources Assigned this Period</b>						
Strike Team / Task Force / Resource Designator		LWD	Leader	Number Persons	Drop Off PT./Time	Pick Up PT./Time
<b>6. Control Operations/Work Assignments:</b>						
Provide structure prep on Diamond Mountain road system with the utilization of the Sheep Fire scar. Find opportunities for direct line while protecting life threat and impacts to infrastructure.						
<b>7. Special Instructions:</b>						
Backhaul all trash and equipment. Communications routed to day operations. ** Denotes 24 hour resource.						
<b>8. Division/Group Communication Summary</b>						
Function	Channel	RX Frequency N/W	RX Tone/NAC	TX Frequency N/W	TX Tone/NAC	Mode
COMMAND	3	170.4250	T3 131.8	168.0750	T3 131.8	A
TACTICAL	9 NIFC T5	166.7250	T3 131.8	166.7250	T3 131.8	A
AIR TO GROUND	14	169.1000	000.0	169.1000	000.0	A
AIR GUARD	16	168.6250	000.0	168.6250	T1 110.9	A
<b>9. Prepared By (Resource Unit Leader)</b>			<b>Approved By (Planning Section Chief)</b>		<b>Date</b>	<b>Time</b>
JOSLYN KNOX			JOE SCURI		08/07/2021	2200

**Division/Group Assignment List (ICS 204 WF)**  
 Controlled Unclassified Information//Basic

<b>1. Incident Name:</b>			<b>3.</b>			
DIXIE FIRE EAST ZONE			Branch:		Division/Group	
<b>2. Operational Period:</b> DAY / NIGHT			<b>XX</b>		<b>DYER GROUP</b>	
Date/Time From: 08/08/2021 0700      SUN	Date/Time To: 08/09/2021 0700      MON					
<b>4. Operations Personnel</b>						
OPERATIONS CHIEF		DAVE PEREIRA		BRANCH DIRECTOR		GARY MONDAY
SAFETY				DIVISION/GROUP SUPERVISOR		ANDREW ZINK 8/11
<b>5. Resources Assigned this Period</b>						
Strike Team / Task Force / Resource Designator		LWD	Leader	Number Persons	Drop Off PT./Time	Pick Up PT./Time
HC1 KLAMATH 14 IHC C-20043		08/11	ANDREW S ZINK	21	QUINCY ICP/0700	QUINCY/1900
HC1 DEL ROSA IHC C-20083		08/11	DAVID ANDREW BORERO	20	QUINCY ICP/0700	QUINCY/1900
HC2IA STANISLAUS C-8 (FLY)		08/09	BRANDON HULL	20	QUINCY ICP/0700	QUINCY/1900
HC2 FRANCO 6 C-20110		08/11	LEONARD TOWNSEND	20	QUINCY ICP/0700	QUINCY/1900
ES3 OES S/T 6849 C E-205		08/09	RICH DURRELL	21	QUINCY ICP/0700	QUINCY/1900
ENG3 NORTH FORK 212 E-20344		08/18	BRANDON CRANDALL	4	QUINCY ICP/0700	QUINCY/1900
ENG3 J3 CONTRACTING 29 E-20047		08/10	WES WALLACE	3	QUINCY ICP/0700	QUINCY/1900
ENG4 HEATSEEKER 18 E-20454		08/20	JAKE MCDONALD	4	QUINCY ICP/0700	QUINCY/1900
ENG4 NATIONAL 432 E-20060		08/22	CHUCK MURPHY	3	QUINCY ICP/0700	QUINCY/1900
ENG6 J3 CONTRACTING 12 E-20051		08/08	MICHELLE RAD	3	QUINCY ICP/0700	QUINCY/1900
ENG6 L&A WILDFIRE 27 E-20055		08/13	KEN ARINGDALE	3	QUINCY ICP/0700	QUINCY/1900
ENG6 AAA FORESTRY E-20452		08/20	CHARLES CARNES	3	QUINCY ICP/0700	QUINCY/1900
WTS1 PRECISION E-20019		08/11	MIKE DAINAUSKUS	1	QUINCY ICP/0700	QUINCY/1900
WTT2 GREAT BASIN E-20361		08/18	GENE HANCOCK	2	QUINCY ICP/0700	QUINCY/1900
WTS2 JUNGWIRTH E-20096		08/13	STEVE BOSWORTH	1	QUINCY ICP/0700	QUINCY/1900
WTS2 TOUGH EQUIP E-20369		08/18	BRYAN LARSON	1	QUINCY ICP/0700	QUINCY/1900
WTS2 BEN'S TRUCKING E-20370		08/18	BOB BILL	1	QUINCY ICP/0700	QUINCY/1900
WTS2 ESRY'S E-20371		08/18	JIM ESRY	1	QUINCY ICP/0700	QUINCY/1900
WTS2 ASHBROOK E-20376 <i>CO2-MECH DMOB</i>		08/18	DONNY CASTLE	1	QUINCY ICP/0700	QUINCY/1900
DO22 SUGAR PINE E-20025		08/14	ROBERT DAVIS	2	QUINCY ICP/0700	QUINCY/1900
<b>8. Division/Group Communication Summary</b>						
Function	Channel	RX Frequency N/W	RX Tone/NAC	TX Frequency N/W	TX Tone/NAC	Mode
COMMAND	4	171.0875	T3 131.8	164.6000	T3 131.8	A
TACTICAL	12 NIFCT99	165.3625	T3 131.8	165.3625	T3 131.8	A
AIR TO GROUND	14	169.1000	000.0	169.1000	000.0	A
AIR GUARD	16	168.6250	000.0	168.6250	T1 110.9	A
<b>9. Prepared By (Resource Unit Leader)</b>			<b>Approved By (Planning Section Chief)</b>		<b>Date</b>	<b>Time</b>
SHAWN STEINER			JOE SCURI		08/07/2021	2200

**Division/Group Assignment List (ICS 204 WF)**  
Controlled Unclassified Information//Basic

<b>1. Incident Name:</b>			<b>3.</b>			
DIXIE FIRE EAST ZONE			Branch:		Division/Group	
<b>2. Operational Period:</b> DAY/NIGHT			XX		DYER GROUP	
Date/Time From: 08/08/2021 0700 SUN		Date/Time To: 08/09/2021 0700 MON				
<b>4. Operations Personnel</b>						
OPERATIONS CHIEF		DAVE PEREIRA		BRANCH DIRECTOR		GARY MONDAY
SAFETY				DIVISION/GROUP SUPERVISOR		ANDREW ZINK 8/11
<b>5. Resources Assigned this Period</b>						
Strike Team / Task Force / Resource Designator	LWD	Leader	Number Persons	Drop Off PT./Time	Pick Up PT./Time	
DOZ2 PVT-NORTHSTATE E-20028	08/13	JOSH JEWITT	2	QUINCY ICP/0700	QUINCY/1900	
<del>DOZ2 DARRAH E-20029</del> <i>DMOB</i>	08/17	JASON BREHM	2	QUINCY ICP/0700	QUINCY/1900	
DOZ2 NORTHSTATE E-20068	08/08	JOSH VIBERG	2	QUINCY ICP/0700	QUINCY/1900	
DOZ2 BERRY TRUCKING E-20073	08/10	STEPHEN BERRY	3	QUINCY ICP/0700	QUINCY/1900	
DOZ2 RIDGE LOGGING E-20084	08/18	ROSS PATTON	2	QUINCY ICP/0700	QUINCY/1900	
DOZ2 BEN'S TRUCKING 40039 E-20354	08/18	KEITH SLASH	1	QUINCY ICP/0700	QUINCY/1900	
DOZ2 BEN'S TRUCKING 41016 E-20355	08/18	LUKE STANTON	1	QUINCY ICP/0700	QUINCY/1900	
DOZ2 KIT CONTRACTING E-20387	08/19	BRAXTON TOMLINSON	2	QUINCY ICP/0700	QUINCY/1900	
**DOZ3 BLACK KNIGHT E-20381	08/17	THOMAS WILSON	2	QUINCY ICP/0700	QUINCY/1900	
**DOZ3 JUNGWIRTH E-20383	08/17	JERRY JUNGWIRTH	3	QUINCY ICP/0700	QUINCY/1900	
DOZ3 ASHBROOK E-20488	08/21	SHANE HULLENDER	2	QUINCY ICP/0700	QUINCY/1900	
HEQB O-20259	08/09	CHARLES CORLEY	1	QUINCY ICP/0700	QUINCY/1900	
HEQB (T) O-20531	08/09	MARSHALL ODOM	1	QUINCY ICP/0700	QUINCY/1900	
HEQB (T) O-20409	08/08	BENJAMIN SPATOLA	1	QUINCY ICP/0700	QUINCY/1900	
FMOD A&F ENTERPRISES O-19 (EVANS)	08/15	JOSIAH MARSHALL	2	QUINCY ICP/0700	QUINCY/1900	
FMOD TIMBERSMITH O-20 (EVANS)	08/15	RYAN DENIZ	2	QUINCY ICP/0700	QUINCY/1900	
RENO REMS O-20653	08/13	CHRIS MASON	4	QUINCY ICP/0700	QUINCY/1900	
EMTF O-20636	08/13	KURT RHODES	1	QUINCY ICP/0700	QUINCY/1900	
EMTF(T) O-20343	08/16	MARCO GILIO	1	QUINCY ICP/0700	QUINCY/1900	
SOFR O-20769	08/17	SANDY FAST	1	QUINCY ICP/0700	QUINCY/1900	
<b>8. Division/Group Communication Summary</b>						
Function	Channel	RX Frequency N/W	RX Tone/NAC	TX Frequency N/W	TX Tone/NAC	Mode
COMMAND	4	171.0875	T3 131.8	164.6000	T3 131.8	A
TACTICAL	12 NIFCT99	165.3625	T3 131.8	165.3625	T3 131.8	A
AIR TO GROUND	14	169.1000	000.0	169.1000	000.0	A
AIR GUARD	16	168.6250	000.0	168.6250	T1 110.9	A
<b>9. Prepared By (Resource Unit Leader)</b>		<b>Approved By (Planning Section Chief)</b>			<b>Date</b>	<b>Time</b>
SHAWN STEINER		JOE SCURI			08/07/2021	2200

**Division/Group Assignment List (ICS 204 WF)**  
 Controlled Unclassified Information//Basic

<b>1. Incident Name:</b>		<b>3.</b>				
DIXIE FIRE EAST ZONE		<b>XX</b>		<b>DYER GROUP</b>		
<b>2. Operational Period:</b> DAY / NIGHT						
Date/Time From: 08/08/2021 0700	SUN	Date/Time To: 08/09/2021 0700	MON			
<b>4. Operations Personnel</b>						
OPERATIONS CHIEF		DAVE PEREIRA		BRANCH DIRECTOR		
				GARY MONDAY		
SAFETY				DIVISION/GROUP SUPERVISOR		
				ANDREW ZINK 8/11		
<b>5. Resources Assigned this Period</b>						
Strike Team / Task Force / Resource Designator	LWD	Leader	Number Persons	Drop Off PT./Time	Pick Up PT./Time	
REAF O-20479	08/09	AUTUMN COFFEY	1	QUINCY ICP/0700	QUINCY/1900	
ARCH O-20491	08/10	REBECCA SPITZER	1	QUINCY ICP/0700	QUINCY/1900	
ARCH O-20551	08/16	CHARLES HUTCHESON	1	QUINCY ICP/0700	QUINCY/1900	
THSP O-20552	08/16	JAQUELINE COOPER	1	QUINCY ICP/0700	QUINCY/1900	
<i>FMOD TIMBERSMITH 0-20888</i>	<i>8/20</i>	<i>MATT MECKLEY</i>	<i>2</i>			
<i>WTS2 DUSTBUSTERS 505 E-20373</i>	<i>8/19</i>	<i>DEVON KENNEDY</i>	<i>1</i>			
<i>WTS2 DUSTBUSTERS 918 E-20374</i>	<i>8/19</i>	<i>JENNA HOLT</i>	<i>1</i>			
<i>HEQB</i>		<i>JASON BATES</i>	<i>1</i>			
<b>6. Control Operations/Work Assignments:</b>						
Scout and establish direct or indirect lines on fires edge while protecting life threat and impacts to infrastructure.						
<b>7. Special Instructions:</b>						
Backhaul all trash. ** Denotes 24 hour resource. Coordinate with cultural advisor and lead READ on cultural site east of Dyer Mountain.						
<b>8. Division/Group Communication Summary</b>						
Function	Channel	RX Frequency N/W	RX Tone/NAC	TX Frequency N/W	TX Tone/NAC	Mode
COMMAND	4	171.0875	T3 131.8	164.6000	T3 131.8	A
TACTICAL	12 NIFCT99	165.3625	T3 131.8	165.3625	T3 131.8	A
AIR TO GROUND	14	169.1000	000.0	169.1000	000.0	A
AIR GUARD	16	168.6250	000.0	168.6250	T1 110.9	A
<b>9. Prepared By (Resource Unit Leader)</b>		<b>Approved By (Planning Section Chief)</b>		<b>Date</b>	<b>Time</b>	
SHAWN STEINER		JOE SCURI		08/07/2021	2200	

**Division/Group Assignment List (ICS 204 WF)**  
Controlled Unclassified Information//Basic

<b>1. Incident Name:</b>			<b>3.</b>			
DIXIE FIRE EAST ZONE			Branch:		Division/Group	
<b>2. Operational Period:</b> DAY / NIGHT			XX		HUNT GROUP	
Date/Time From: 08/08/2021 0700	SUN	Date/Time To: 08/09/2021 0700				
<b>4. Operations Personnel</b>						
OPERATIONS CHIEF		DAVE PEREIRA		BRANCH DIRECTOR		GARY MONDAY
SAFETY				DIVISION/GROUP SUPERVISOR		TRAVIS STOUT 8/16
<b>5. Resources Assigned this Period</b>						
Strike Team / Task Force / Resource Designator	LWD	Leader	Number Persons	Drop Off PT./Time	Pick Up PT./Time	
HC1 TALLAC IHC C-20085	08/12	KYLE BETTY	20	QUINCY ICP/0700	QUINCY ICP/1900	
HC2 PALOMAR 6 C-20075	08/09	RICHARD WELDER	19	QUINCY ICP/0700	QUINCY ICP/1900	
HC2 DIAMOND 14 C-20069	08/12	BRAD EMERY	20	QUINCY ICP/0700	QUINCY ICP/1900	
HC2 J FRANCO 6 C-20080	08/12	ALCANTAR JOAN	20	QUINCY ICP/0700	QUINCY ICP/1900	
HC2 FIRESTORM 6 C-20107	08/11	LOPEZ GENE	20	QUINCY ICP/0700	QUINCY ICP/1900	
ES1 OES S/T 6841A E-427	08/19	THOMAS CHARPENTIER	22	QUINCY ICP/0700	QUINCY ICP/1900	
ES6 OES S/T 2860F E-287	08/08	PATRICK D'ARCY	17	QUINCY ICP/0700	QUINCY ICP/1900	
ES6 XKI S/T 5052F E-20277	08/08	SAL GUTIERREZ	16	QUINCY ICP/0700	QUINCY ICP/1900	
ENG3 SQF 46 E-3 (FLY)	08/09	MATT CHA	5	QUINCY ICP/0700	QUINCY ICP/1900	
**WTT1 OES 52 E-20102	08/08	JOHN AGUEDA	2	QUINCY ICP/0700	QUINCY ICP/1900	
WTT1 CONVERSE E-302	09/30	DAVID WEAVER	1	QUINCY ICP/0700	QUINCY ICP/1900	
WTT1 CONVERSE E-304	09/30	STEVE BOONE	1	QUINCY ICP/0700	QUINCY ICP/1900	
WTS2 BEN'S TRUCKING E-20167	08/19	MICHAEL HANNA	1	QUINCY ICP/0700	QUINCY ICP/1900	
WTS2 BEN'S TRUCKING E-20168	08/20	MATT WAXLER	1	QUINCY ICP/0700	QUINCY ICP/1900	
WTS2 HURLIMANN E-20223	08/08	NOLAN KILLEEN	1	QUINCY ICP/0700	QUINCY ICP/1900	
**DOZ2 PNF 3 E-20118	08/19	ANDREW SHEPHERD	5	QUINCY ICP/0700	QUINCY ICP/1900	
DOZ2 SPRATT EXCAVATING E-20030	08/11	ERIC SPRATT	4	QUINCY ICP/0700	QUINCY ICP/1900	
**DOZ2 OILAR E-20033	08/09	PATRICK OILAR	2	QUINCY ICP/0700	QUINCY ICP/1900	
DOZ2 NORTHSTATE E-20078	08/14	DONOVAN HILLAN	1	QUINCY ICP/0700	QUINCY ICP/1900	
DOZ2 NORTHSTATE 29738 E-20090	08/19	CARSON METZ	2	QUINCY ICP/0700	QUINCY ICP/1900	
<b>8. Division/Group Communication Summary</b>						
Function	Channel	RX Frequency N/W	RX Tone/NAC	TX Frequency N/W	TX Tone/NAC	Mode
COMMAND	3	170.4250	T3 131.8	168.0750	T3 131.8	A
TACTICAL	11 NIFC T7	168.2500	T3 131.8	168.2500	T3 131.8	A
AIR TO GROUND	14	169.1000	000.0	169.1000	000.0	A
AIR GUARD	16	168.6250	000.0	168.6250	T1 110.9	A
<b>9. Prepared By (Resource Unit Leader)</b>		<b>Approved By (Planning Section Chief)</b>			<b>Date</b>	<b>Time</b>
MIKE VETTI		JOE SCURI			08/07/2021	2200

**Division/Group Assignment List (ICS 204 WF)**  
Controlled Unclassified Information//Basic

1. Incident Name:		3.				
DIXIE FIRE EAST ZONE		<b>XX</b>		<b>HUNT GROUP</b>		
2. Operational Period: DAY / NIGHT						
Date/Time From: 08/08/2021 0700	SUN	Date/Time To: 08/09/2021 0700	MON			
4. Operations Personnel						
OPERATIONS CHIEF		DAVE PEREIRA		BRANCH DIRECTOR GARY MONDAY		
SAFETY				DIVISION/GROUP SUPERVISOR TRAVIS STOUT 8/16		
5. Resources Assigned this Period						
Strike Team / Task Force / Resource Designator	LWD	Leader	Number Persons	Drop Off PT./Time	Pick Up PT./Time	
**DOZ2 THOMPSON E-20092	08/15	SAM THOMPSON	2	QUINCY ICP/0700	QUINCY ICP/1900	
DOZ3 TOUGH CO E-20382	08/20	JASON KESSLER	1	QUINCY ICP/0700	QUINCY ICP/1900	
HEQB O-20518	08/10	ALAN MATTHEWS	1	QUINCY ICP/0700	QUINCY ICP/1900	
ROUGH MEDICS O-20730	08/15	JOE FUSCO	2	QUINCY ICP/0700	QUINCY ICP/1900	
SOFR O-20418	08/09	JEROME DRAZINSKI	1	QUINCY ICP/0700	QUINCY ICP/1900	
REAF O-20467	08/10	TYLER KOCI	1	QUINCY ICP/0700	QUINCY ICP/1900	
ARCH O-20287	08/13	SELENA SOTO	1	QUINCY ICP/0700	QUINCY ICP/1900	
<i>ENG3 TNF ARIZONA E-20466</i>	<i>8/21</i>	<i>JUSTINE GARCIA</i>	<i>7</i>			
6. Control Operations/Work Assignments:						
Scout and establish direct or indirect lines on fire's edge while protecting life threat and impacts to infrastructure.						
7. Special Instructions:						
Backhaul all trash. ** Denotes 24 hour resource.						
8. Division/Group Communication Summary						
Function	Channel	RX Frequency N/W	RX Tone/NAC	TX Frequency N/W	TX Tone/NAC	Mode
COMMAND	3	170.4250	T3 131.8	168.0750	T3 131.8	A
TACTICAL	11 NIFC T7	168.2500	T3 131.8	168.2500	T3 131.8	A
AIR TO GROUND	14	169.1000	000.0	169.1000	000.0	A
AIR GUARD	16	168.6250	000.0	168.6250	T1 110.9	A
9. Prepared By (Resource Unit Leader)		Approved By (Planning Section Chief)		Date		Time
MIKE VETTI		JOE SCURI		08/07/2021		2200









**Division/Group Assignment List (ICS 204 WF)**  
Controlled Unclassified Information//Basic

1. Incident Name:				3.			
DIXIE FIRE EAST ZONE				Branch:		Division/Group	
2. Operational Period: DAY/NIGHT				XXV		QQ	
Date/Time From: 08/08/2021 0700 SUN		Date/Time To: 08/09/2021 0700 MON					
4. Operations Personnel							
OPERATIONS CHIEF		DAVE PEREIRA		BRANCH DIRECTOR		JAY WALTER	
SAFETY				DIVISION/GROUP SUPERVISOR		GRAHAM RICE 847 BERNIE QUINONEZ (T)	
5. Resources Assigned this Period							
Strike Team / Task Force / Resource Designator	LWD	Leader	Number Persons	Drop Off PT./Time	Pick Up PT./Time		
HC2 PVT-PACIFIC OASIS-14 C-20072	08/09	JAMAL KWIATKOWSKI	20	QUINCY ICP/0700	QUINCY ICP/1900		
HC2 PVT-BIRRUETA-2 C-20073	08/09	JUAREZ CRISTIAN	20	QUINCY ICP/0700	QUINCY ICP/1900		
ES3 S/T 2141C E-20556	08/21	DAVID GLENN	22	QUINCY ICP/0700	QUINCY ICP/1900		
ENG1 PEF 9122 E-20171	08/11	STEVE MUNSEN	3	QUINCY ICP/0700	QUINCY ICP/1900		
ENG3 ENF 368 E-20257	08/09	BERNIE QUINONEZ TO DIVS (T)	5	QUINCY ICP/0700	QUINCY ICP/1900		
ENG4 BLAZE RUNNERS E-20259	08/11	JERRY FUGATE	3	QUINCY ICP/0700	QUINCY ICP/1900		
ENG4 FLAMECATCHERS E-20260	08/11	ASHTON KAREL	3	QUINCY ICP/0700	QUINCY ICP/1900		
ENG6 IMPERIAL FORESTRY E-20206	08/14	JORGE CHAPARRO	3	QUINCY ICP/0700	QUINCY ICP/1900		
WTS1 NORTHSTATE E-20109	08/09	ARRON HARVEY	1	QUINCY ICP/0700	QUINCY ICP/1900		
WTT2 PIERCE FIRE E-20360	08/18	JORDEN HOEFLING	2	QUINCY ICP/0700	QUINCY ICP/1900		
WTT2 MONTROSE E-20362	08/18	CODY BANKS	2	QUINCY ICP/0700	QUINCY ICP/1900		
**DOZ2 DUNLAP E-20071	08/19	KYLE TROSKY	4	QUINCY ICP/0700	QUINCY ICP/1900		
DOZ2 GRAHAM 80 E-20080	08/18	SKYLER EVANS	2	QUINCY ICP/0700	QUINCY ICP/1900		
EXCA DAVIS CORP E-20306	08/13	PARKER CHRIS CHASE NUGENT	2	QUINCY ICP/0700	QUINCY ICP/1900		
HEQB O-20520	08/09	SAARAH LEE	1	QUINCY ICP/0700	QUINCY ICP/1900		
EMPF O-20630	09/14	SIDDARTH RAMANI	1	QUINCY ICP/0700	QUINCY ICP/1900		
LONG BEACH REMS1 O-20412	08/08	BRYAN WADE	4	QUINCY ICP/0700	QUINCY ICP/1900		
EMPF O-20393	08/10	TRAVIS CRUMPACKER	1	QUINCY ICP/0700	QUINCY ICP/1900		
EMTF O-20342	08/14	BARRON FLANDERS	1	QUINCY ICP/0700	QUINCY ICP/1900		
EMPF O-20485	08/09	ANDREW CRANE	1	QUINCY ICP/0700	QUINCY ICP/1900		
8. Division/Group Communication Summary							
Function	Channel	RX Frequency N/W	RX Tone/NAC	TX Frequency N/W	TX Tone/NAC	Mode	
COMMAND	3	170.4250	T3 131.8	168.0750	T3 131.8	A	
TACTICAL	7 NIFC T1	168.0500	T3 131.8	168.0500	T3 131.8	A	
AIR TO GROUND	14	169.1000	000.0	169.1000	000.0	A	
AIR GUARD	16	168.6250	000.0	168.6250	T1 110.9	A	
9. Prepared By (Resource Unit Leader)			Approved By (Planning Section Chief)			Date	Time
JOSLYN KNOX			JOE SCURI			08/07/2021	2200

**Division/Group Assignment List (ICS 204 WF)**  
Controlled Unclassified Information//Basic

<b>1. Incident Name:</b>			<b>3.</b>			
DIXIE FIRE EAST ZONE			<b>XXV</b>		<b>QQ</b>	
<b>2. Operational Period: DAY / NIGHT</b>						
Date/Time From: 08/08/2021 0700      SUN		Date/Time To: 08/09/2021 0700      MON				
<b>4. Operations Personnel</b>						
<b>OPERATIONS CHIEF</b>		DAVE PEREIRA		<b>BRANCH DIRECTOR</b>		
				JAY WALTER		
<b>SAFETY</b>				<b>DIVISION/GROUP SUPERVISOR</b>		
				GRAHAM RICE 8717 <b>BERNIE QUINONES (T)</b>		
<b>5. Resources Assigned this Period</b>						
Strike Team / Task Force / Resource Designator		LWD	Leader	Number Persons	Drop Off PT./Time	Pick Up PT./Time
EMPF (T) O-20486		08/09	WILLIAM WALTHERS	1	QUINCY ICP/0700	QUINCY ICP/1900
SOFR O-20829		08/18	TROY COLEMAN	1	QUINCY ICP/0700	QUINCY ICP/1900
REAF/FFT2 O-20648		08/13	JEFFREY LEES	1	QUINCY ICP/0700	QUINCY ICP/1900
REAF O-20723		08/16	LAUREN HOYLE	1	QUINCY ICP/0700	QUINCY ICP/1900
<i>FMOD WEST MTN O-309</i>			<i>FROM WW</i>			
<b>6. Control Operations/Work Assignments:</b>						
Utilize appropriate suppression methods to keep fire within its current containment lines while protecting life threat and impacts to infrastructure.						
<b>7. Special Instructions:</b>						
Backhaul all trash and pull flagging. ** Denotes 24 hour resource.						
<b>8. Division/Group Communication Summary</b>						
Function	Channel	RX Frequency N/W	RX Tone/NAC	TX Frequency N/W	TX Tone/NAC	Mode
COMMAND	3	170.4250	T3 131.8	168.0750	T3 131.8	A
TACTICAL	7 NIFC T1	168.0500	T3 131.8	168.0500	T3 131.8	A
AIR TO GROUND	14	169.1000	000.0	169.1000	000.0	A
AIR GUARD	16	168.6250	000.0	168.6250	T1 110.9	A
<b>9. Prepared By (Resource Unit Leader)</b>			<b>Approved By (Planning Section Chief)</b>		<b>Date</b>	<b>Time</b>
JOSLYN KNOX			JOE SCURI		08/07/2021	2200

**Division/Group Assignment List (ICS 204 WF)**  
 Controlled Unclassified Information//Basic

<b>1. Incident Name:</b>			<b>3.</b>			
DIXIE FIRE EAST ZONE			Branch:		Division/Group	
<b>2. Operational Period:</b> DAY/NIGHT			XXV		RR	
Date/Time From: 08/08/2021 0700	SUN	Date/Time To: 08/09/2021 0700				
<b>4. Operations Personnel</b>						
OPERATIONS CHIEF		DAVE PEREIRA		BRANCH DIRECTOR		JAY WALTER
SAFETY				DIVISION/GROUP SUPERVISOR		TODD PINKOWSKI LWD 8/19
<b>5. Resources Assigned this Period</b>						
Strike Team / Task Force / Resource Designator	LWD	Leader	Number Persons	Drop Off PT./Time	Pick Up PT./Time	
HC2 F&F C-20068	08/10	FRANCO JAVIER	20	QUINCY ICP/0700	QUINCY ICP/1900	
HC2 GRAYBACK 4 C-20108	08/11	EDDIE LORD	20	QUINCY ICP/0700	QUINCY ICP/1900	
ENG3 FIREANT 322 E-20043	08/14	MARK BENNETT	3	QUINCY ICP/0700	QUINCY ICP/1900	
ENG3 BLACK RANGE E-20056	08/10	TIMMOTHY PEARSON	3	QUINCY ICP/0700	QUINCY ICP/1900	
ENG6 FIREANT 327 E-20050	08/14	ZACH ANTHIS	3	QUINCY ICP/0700	QUINCY ICP/1900	
WTS1 OILAR E-20107	08/17	DANNY OILAR	1	QUINCY ICP/0700	QUINCY ICP/1900	
**WTS2 FORD & DAUGHTERS E-506	09/30	GARY FORD	1	QUINCY ICP/0700	QUINCY ICP/1900	
WTS2 HOLT E-20016	08/15	PAUL HARDIG	1	QUINCY ICP/0700	QUINCY ICP/1900	
WTS2 BEN'S E-20169	08/18	GILBERT PYOR	1	QUINCY ICP/0700	QUINCY ICP/1900	
WTS3 PRECISION E-20017	08/11	LARRY JENSEN	1	QUINCY ICP/0700	QUINCY ICP/1900	
EXCA DUDLEY'S E-20307	08/13	WYATT CLEMENT	2	QUINCY ICP/0700	QUINCY ICP/1900	
CHIP BAYS E-20305	08/12	MELISSA BAYS	2	QUINCY ICP/0700	QUINCY ICP/1900	
SMOD HI-HVP O-20425	08/10	BRENT T WEBB	10	QUINCY ICP/0700	QUINCY ICP/1900	
TFLD		LUKE PASCUCCI	1	QUINCY ICP/0700	QUINCY ICP/1900	
TFLD (T) O-20596	08/13	AUSTIN NIELSON	1	QUINCY ICP/0700	QUINCY ICP/1900	
EMPF O-20463	08/08	RICHARD NIGGEMANN	1	QUINCY ICP/0700	QUINCY ICP/1900	
EMTF O-20546	08/10	EMMANUEL CHAVEZ	1	QUINCY ICP/0700	QUINCY ICP/1900	
SOFR O-20417	08/09	JOSEPH FOWLER	1	QUINCY ICP/0700	QUINCY ICP/1900	
REAF O-20471	08/11	JOHN PEREZ	1	QUINCY ICP/0700	QUINCY ICP/1900	
REAF (T) O-20475	08/17	TODD STEWART	1	QUINCY ICP/0700	QUINCY ICP/1900	
<b>8. Division/Group Communication Summary</b>						
Function	Channel	RX Frequency N/W	RX Tone/NAC	TX Frequency N/W	TX Tone/NAC	Mode
COMMAND	3	170.4250	T3 131.8	168.0750	T3 131.8	A
TACTICAL	9 NIFC T5	166.7250	T3 131.8	166.7250	T3 131.8	A
AIR TO GROUND	14	169.1000	000.0	169.1000	000.0	A
AIR GUARD	16	168.6250	000.0	168.6250	T1 110.9	A
<b>9. Prepared By (Resource Unit Leader)</b>		<b>Approved By (Planning Section Chief)</b>		<b>Date</b>	<b>Time</b>	
JOSLYN KNOX		JOE SCURI		08/07/2021	2200	

**Division/Group Assignment List (ICS 204 WF)**  
Controlled Unclassified Information//Basic

<b>1. Incident Name:</b>			<b>3.</b>			
DIXIE FIRE EAST ZONE			<b>XXV</b>		<b>RR</b>	
2. Operational Period: DAY / NIGHT						
Date/Time From: 08/08/2021 0700      SUN		Date/Time To: 08/09/2021 0700      MON				
<b>4. Operations Personnel</b>						
OPERATIONS CHIEF		DAVE PEREIRA		BRANCH DIRECTOR		JAY WALTER
SAFETY				DIVISION/GROUP SUPERVISOR		TODD PINKOWSKI LWD 8/19
<b>5. Resources Assigned this Period</b>						
Strike Team / Task Force / Resource Designator		LWD	Leader	Number Persons	Drop Off PT./Time	Pick Up PT./Time
ARCH O-20490		08/10	RUSSELL SNYDER	1	QUINCY ICP/0700	QUINCY ICP/1900
<i>DOZ 2 LESLIE HEAVY E-20087</i>		<i>8/20</i>	<i>DUSTIN BENNETT</i>			
<b>6. Control Operations/Work Assignments:</b>						
Utilize appropriate suppression methods to keep fire within its current containment lines while protecting life threat and impacts to infrastructure.						
<b>7. Special Instructions:</b>						
Backhaul all trash and pull flagging. ** Denotes 24 hour resource.  SOFR Joseph Fowler is covering Divisions RR / WW / XX.						
<b>8. Division/Group Communication Summary</b>						
Function	Channel	RX Frequency N/W	RX Tone/NAC	TX Frequency N/W	TX Tone/NAC	Mode
COMMAND	3	170.4250	T3 131.8	168.0750	T3 131.8	A
TACTICAL	9 NIFC T5	166.7250	T3 131.8	166.7250	T3 131.8	A
AIR TO GROUND	14	169.1000	000.0	169.1000	000.0	A
AIR GUARD	16	168.6250	000.0	168.6250	T1 110.9	A
<b>9. Prepared By (Resource Unit Leader)</b>			<b>Approved By (Planning Section Chief)</b>		<b>Date</b>	<b>Time</b>
JOSLYN KNOX			JOE SCURI		08/07/2021	2200



**Division/Group Assignment List (ICS 204 WF)**  
 Controlled Unclassified Information//Basic

<b>1. Incident Name:</b>			<b>3.</b>			
DIXIE FIRE EAST ZONE			<b>XXV</b>		<b>WW</b>	
<b>2. Operational Period:</b> DAY / NIGHT						
Date/Time From: 08/08/2021 0700      SUN		Date/Time To: 08/09/2021 0700      MON				
<b>4. Operations Personnel</b>						
OPERATIONS CHIEF		DAVE PEREIRA		BRANCH DIRECTOR		JAY WALTER
SAFETY				DIVISION/GROUP SUPERVISOR		ANNA WRIGHT (T) LWD 8/8
<b>5. Resources Assigned this Period</b>						
Strike Team / Task Force / Resource Designator		LWD	Leader	Number Persons	Drop Off PT./Time	Pick Up PT./Time
<b>6. Control Operations/Work Assignments:</b>						
Utilize appropriate suppression methods to keep fire within its current containment lines while protecting life threat and impacts to infrastructure.						
<b>7. Special Instructions:</b>						
Backhaul all trash and pull flagging. ** Denotes 24 hour resource.  SOFR Joseph Fowler is covering Divisions RR / WW / XX.						
<b>8. Division/Group Communication Summary</b>						
Function	Channel	RX Frequency N/W	RX Tone/NAC	TX Frequency N/W	TX Tone/NAC	Mode
COMMAND	3	170.4250	T3 131.8	168.0750	T3 131.8	A
TACTICAL	8 NIFC T3	168.6000	T3 131.8	168.6000	T3 131.8	A
AIR TO GROUND	14	169.1000	000.0	169.1000	000.0	A
AIR GUARD	16	168.6250	000.0	168.6250	T1 110.9	A
<b>9. Prepared By (Resource Unit Leader)</b>			<b>Approved By (Planning Section Chief)</b>		<b>Date</b>	<b>Time</b>
TOM REAVES			JOE SCURI		08/07/2021	2200



**Division/Group Assignment List (ICS 204 WF)**  
Controlled Unclassified Information//Basic

<b>1. Incident Name:</b>			<b>3.</b>			
DIXIE FIRE EAST ZONE			Branch:		Division/Group	
<b>2. Operational Period:</b> DAY / NIGHT			XXV		XX	
Date/Time From: 08/08/2021 0700	SUN	Date/Time To: 08/09/2021 0700				
<b>4. Operations Personnel</b>						
OPERATIONS CHIEF		DAVE PEREIRA		BRANCH DIRECTOR		JAY WALTER
SAFETY				DIVISION/GROUP SUPERVISOR		CHRIS ROBERTSON LWD 8/10
<b>5. Resources Assigned this Period</b>						
Strike Team / Task Force / Resource Designator	LWD	Leader	Number Persons	Drop Off PT./Time	Pick Up PT./Time	
HC1 MAD RIVER IHC C-5	08/08	TAD HAIR	19	QUINCY ICP/0700	QUINCY ICP/1900	
HC2I SHASTA LAKE 5 C-20081	08/11	JOE T BOGDAN	21	QUINCY ICP/0700	QUINCY ICP/1900	
HC2 DIAMOND 18 C-20079	08/11	PHILLIPS JERROD	20	QUINCY ICP/0700	QUINCY ICP/1900	
HC2 CABRERA 1 C-20109	08/12	MORENO EMANUEL	20	QUINCY ICP/0700	QUINCY ICP/1900	
T/F MEADOW VALLEY		LAFE ALEXANDER	8	QUINCY ICP/0700	QUINCY ICP/1900	
ENG6 MVF 8271 E-20284		LAFE ALEXANDER	4	QUINCY ICP/0700	QUINCY ICP/1900	
WTT1 MVF 8231 E-20285		LAFE ALEXANDER	2	QUINCY ICP/0700	QUINCY ICP/1900	
WTT1 MVF 8232 E-20286		LAFE ALEXANDER	2	QUINCY ICP/0700	QUINCY ICP/1900	
ENG3 AAA FORESTRY E-20058	08/11	KYLE CALF LOOKING	3	QUINCY ICP/0700	QUINCY ICP/1900	
ENG6 BIG STATE 65 E-20453	08/21	JOELLE HERMAN	3	QUINCY ICP/0700	QUINCY ICP/1900	
DO22 TRAPHAGAN E-20093	08/17	STAN WINES	2	QUINCY ICP/0700	QUINCY ICP/1900	
EXCA PVT-DIAMOND RING E-20309	08/13	BRYAN BECHTHAL	2	QUINCY ICP/0700	QUINCY ICP/1900	
CHIP2 CHIPPER E-20273	08/10	RON ATKINS	3	QUINCY ICP/0700	QUINCY ICP/1900	
CHIP CUT WRIGHT E-20274	08/10	WRIGHT TODD	3	QUINCY ICP/0700	QUINCY ICP/1900	
MONTEREY REMS 1 O-20523	08/09	GIVVIN DANNY	4	QUINCY ICP/0700	QUINCY ICP/1900	
MISC AZ-MAY - TEAM 1 W/UTV O-20645	08/15	BRANDON HOPKINS	2	QUINCY ICP/0700	QUINCY ICP/1900	
REAF O-20466	08/08	MEGAN WHITMAN	1	QUINCY ICP/0700	QUINCY ICP/1900	
<b>8. Division/Group Communication Summary</b>						
Function	Channel	RX Frequency N/W	RX Tone/NAC	TX Frequency N/W	TX Tone/NAC	Mode
COMMAND	3	170.4250	T3 131.8	168.0750	T3 131.8	A
TACTICAL	11 NIFC T7	168.2500	T3 131.8	168.2500	T3 131.8	A
AIR TO GROUND	14	169.1000	000.0	169.1000	000.0	A
AIR GUARD	16	168.6250	000.0	168.6250	T1 110.9	A
<b>9. Prepared By (Resource Unit Leader)</b>		<b>Approved By (Planning Section Chief)</b>			<b>Date</b>	<b>Time</b>
JOSLYN KNOX		JOE SCURI			08/07/2021	2200

**Division/Group Assignment List (ICS 204 WF)**  
 Controlled Unclassified Information//Basic

<b>1. Incident Name:</b>			<b>3:</b>			
DIXIE FIRE EAST ZONE			Branch:		Division/Group	
<b>2. Operational Period:</b> DAY / NIGHT			XXV		XX	
Date/Time From: 08/08/2021 0700	SUN	Date/Time To: 08/09/2021 0700				
<b>4. Operations Personnel</b>						
OPERATIONS CHIEF		DAVE PEREIRA		BRANCH DIRECTOR		JAY WALTER
SAFETY				DIVISION/GROUP SUPERVISOR		CHRIS ROBERTSON LWD 8/10
<b>5. Resources Assigned this Period</b>						
Strike Team / Task Force / Resource Designator	LWD	Leader	Number Persons	Drop Off PT./Time	Pick Up PT./Time	
<b>6. Control Operations/Work Assignments:</b>						
Utilize appropriate suppression methods to keep fire within its current containment lines. Utilization of MIST within the wilderness.						
<b>7. Special Instructions:</b>						
Backhaul all trash and pull flagging. ** Denotes 24 hour resource.						
SOFR Joseph Fowler is covering Divisions RR / WW / XX.						
<b>8. Division/Group Communication Summary</b>						
Function	Channel	RX Frequency N/W	RX Tone/NAC	TX Frequency N/W	TX Tone/NAC	Mode
COMMAND	3	170.4250	T3 131.8	168.0750	T3 131.8	A
TACTICAL	11 NIFC T7	168.2500	T3 131.8	168.2500	T3 131.8	A
AIR TO GROUND	14	169.1000	000.0	169.1000	000.0	A
AIR GUARD	16	168.6250	000.0	168.6250	T1 110.9	A
<b>9. Prepared By (Resource Unit Leader)</b>			<b>Approved By (Planning Section Chief)</b>		Date	Time
JOSLYN KNOX			JOE SCURI		08/07/2021	2200



NIGHT

**Division/Group Assignment List (ICS 204 WF)**  
**Controlled Unclassified Information//Basic**

<b>1. Incident Name:</b>			<b>3.</b>			
DIXIE FIRE EAST ZONE			<b>Branch:</b>		<b>Division/Group</b>	
<b>2. Operational Period:</b> DAY/NIGHT			<b>NIGHT XX</b>		<b>DYER GROUP</b>	
Date/Time From: 08/08/2021 0700      SUN		Date/Time To: 08/09/2021 0700      MON				
<b>4. Operations Personnel</b>						
<b>NIGHT OPERATIONS CHIEF</b>				<b>BRANCH DIRECTOR</b>		DREW GRAHAM
<b>SAFETY</b>		OTTO WRIGHT LWD 8/17		<b>DIVISION/GROUP SUPERVISOR</b>		MIKE CARTER CYRUS GALVIN 8/10 (T)
<b>5. Resources Assigned this Period</b>						
Strike Team / Task Force / Resource Designator		LWD	Leader	Number Persons	Drop Off PT./Time	Pick Up PT./Time
HC2 FIRESTORM C035 C-20070		08/09	GRAHAM LOWE	20	QUINCY ICP/1900	QUINCY ICP/0700
ES3 OES S/T 6849C E-205		08/09	RICH DURRELL	17	QUINCY ICP/1900	QUINCY ICP/0700
ENG3 MT ADAMS (FLY) E-2		08/08	DON HOLTER	3	QUINCY ICP/1900	QUINCY ICP/0700
ENG3 VULCAN FIRE E-20205		08/09	ADAM TIEMAN	3	QUINCY ICP/1900	QUINCY ICP/0700
WTT2 WTT2 PIERCE E-20363		08/18	ART MEECHAM	2	QUINCY ICP/1900	QUINCY ICP/0700
WTS2 RYAN E-20372		08/18	ROBERTO ROSALES	1	QUINCY ICP/1900	QUINCY ICP/0700
**DOZ1 OILAR E-20033		08/09	MYELLO VALAQUEZ	2	QUINCY ICP/1900	QUINCY ICP/0700
**DOZ2 PNF 3 E-20118		08/19	ANDREW SHEPHERD	5	QUINCY ICP/1900	QUINCY ICP/0700
DOZ2 ADAMES-D2 E-20091		08/18	STEVEN ADAME	2	QUINCY ICP/1900	QUINCY ICP/0700
**DOZ2 THOMPSON E-20092		08/15	SAM THOMPSON	2	QUINCY ICP/1900	QUINCY ICP/0700
**DOZ3 BLACK KNIGHT E-20381		08/17	THOMAS WILSON	2	QUINCY ICP/1900	QUINCY ICP/0700
**DOZ3 JUNGWIRTH E-20383		08/17	JERRY JUNGWORTH	3	QUINCY ICP/1900	QUINCY ICP/0700
**DOZ3 ASHBROOK E-20488		08/21	SHANE HULLENDER	2	QUINCY ICP/1900	QUINCY ICP/0700
TFLD O-20598		08/12	JONATHAN MANN	1	QUINCY ICP/1900	QUINCY ICP/0700
HEQB O-20860		08/21	NATHAN BENNER	1	QUINCY ICP/1900	QUINCY ICP/0700
HEQB (T) O-20861		08/21	CODY GOLD	1	QUINCY ICP/1900	QUINCY ICP/0700
ORANGE CITY REMS O-20654		08/16	CHRISTOPHER KENNEY	4	QUINCY ICP/1900	QUINCY ICP/0700
EMPF O-20729		08/12	BRIAN BOULWARE	1	QUINCY ICP/1900	QUINCY ICP/0700
EMTF O-20638		08/12	MICHAEL CANCHOLA	1	QUINCY ICP/1900	QUINCY ICP/0700
SOF2 O-20548		08/10	RANDALL TITUS	1	QUINCY ICP/1900	QUINCY ICP/0700
<b>8. Division/Group Communication Summary</b>						
Function	Channel	RX Frequency N/W	RX Tone/NAC	TX Frequency N/W	TX Tone/NAC	Mode
COMMAND	3	170.4250	T3 131.8	168.0750	T3 131.8	A
TACTICAL	12 NIFCT99	165.3625	T3 131.8	165.3625	T3 131.8	A
AIR TO GROUND	14	169.1000	000.0	169.1000	000.0	A
AIR GUARD	16	168.6250	000.0	168.6250	T1 110.9	A
<b>9. Prepared By (Resource Unit Leader)</b>			<b>Approved By (Planning Section Chief)</b>		<b>Date</b>	<b>Time</b>
TOM REAVES			JOE SCURI		08/07/2021	2200

**Division/Group Assignment List (ICS 204 WF)**  
Controlled Unclassified Information//Basic

<b>1. Incident Name:</b>		<b>3.</b>				
DIXIE FIRE EAST ZONE		<b>Branch:</b>  <b>NIGHT XX</b>	<b>Division/Group</b>  <b>DYER GROUP</b>			
<b>2. Operational Period: DAY/NIGHT</b>						
Date/Time From: 08/08/2021 0700      SUN	Date/Time To: 08/09/2021 0700      MON					
<b>4. Operations Personnel</b>						
<b>NIGHT OPERATIONS CHIEF</b>		<b>BRANCH DIRECTOR</b>	DREW GRAHAM			
<b>SAFETY</b>	OTTO WRIGHT LWD 8/17	<b>DIVISION/GROUP SUPERVISOR</b>	MIKE CARTER CYRUS GALVIN 8/10 (T)			
<b>5. Resources Assigned this Period</b>						
Strike Team / Task Force / Resource Designator	LWD	Leader	Number Persons	Drop Off PT./Time	Pick Up PT./Time	
<b>6. Control Operations/Work Assignments:</b>						
Provide structure prep and contingency lines in the communities of East Shore north to Clear Creek and Westwood.						
<b>7. Special Instructions:</b>						
Backhaul all trash and pull flagging. ** Denotes 24 hour resource.  SOF2 Randall Titus is covering both Dyer and Hunt Groups.						
<b>8. Division/Group Communication Summary</b>						
Function	Channel	RX Frequency N/W	RX Tone/NAC	TX Frequency N/W	TX Tone/NAC	Mode
COMMAND	3	170.4250	T3 131.8	168.0750	T3 131.8	A
TACTICAL	12 NIFCT99	165.3625	T3 131.8	165.3625	T3 131.8	A
AIR TO GROUND	14	169.1000	000.0	169.1000	000.0	A
AIR GUARD	16	168.6250	000.0	168.6250	T1 110.9	A
<b>9. Prepared By (Resource Unit Leader)</b>		<b>Approved By (Planning Section Chief)</b>		<b>Date</b>	<b>Time</b>	
TOM REAVES		JOE SCURI		08/07/2021	2200	

**Division/Group Assignment List (ICS 204 WF)**  
**Controlled Unclassified Information//Basic**

<b>1. Incident Name:</b>			<b>3:</b>			
DIXIE FIRE EAST ZONE			<b>Branch:</b>		<b>Division/Group</b>	
<b>2. Operational Period:</b> DAY / NIGHT			<b>NIGHT XX</b>		<b>HUNT GROUP</b>	
Date/Time From: 08/08/2021 0700      SUN		Date/Time To: 08/09/2021 0700      MON				
<b>4. Operations Personnel</b>						
<b>NIGHT OPERATIONS CHIEF</b>				<b>BRANCH DIRECTOR</b>		DREW GRAHAM
<b>SAFETY</b>		OTTO WRIGHT LWD 8/17		<b>DIVISION/GROUP SUPERVISOR</b>		
<b>5. Resources Assigned this Period</b>						
Strike Team / Task Force / Resource Designator		LWD	Leader	Number Persons	Drop Off PT./Time	Pick Up PT./Time
HC1 FULTON IHC (FLY) C-7		08/08	JOSH ACOSTA	19	QUINCY ICP/1900	QUINCY ICP/0700
HC2I NPS-LOS DIABLOS-1 C-20030		08/08	DERRICK NAHILL	22	QUINCY ICP/1900	QUINCY ICP/0700
HC2 PVT-FRANCO C-20067		08/14	FRANCO FLORENCIO	20	QUINCY ICP/1900	QUINCY ICP/0700
ES1 OES S/T 6841A E-427		08/19	THOMAS CHARPENTIER	22	QUINCY ICP/1900	QUINCY ICP/0700
ES6 OES S/T 2860F E-287		08/08	PATRICK D'ARCY	17	QUINCY ICP/1900	QUINCY ICP/0700
ES6 XKI S/T 5052F E-20277		08/08	SAL GUTIERREZ	16	QUINCY ICP/1900	QUINCY ICP/0700
ENG6 CLEARWATER E-20450		08/21	BRIAN TERRY	3	QUINCY ICP/1900	QUINCY ICP/0700
**WTT1 OES 52 E-20102		08/08	JOHN AGUEDA	2	QUINCY ICP/1900	QUINCY ICP/0700
WTT1 OCF 66 E-20359		08/18	TYLER TORRES	2	QUINCY ICP/1900	QUINCY ICP/0700
WTT1 SWF 3982 E-20365		08/19	ELDON SHIFFMAN	2	QUINCY ICP/1900	QUINCY ICP/0700
WTS2 SQF 24 E-20377		08/19	ALEXANDRIA BENDER	2	QUINCY ICP/1900	QUINCY ICP/0700
WTT2 VJS WT25 E-20358		08/19	HANK BANEGAS	2	QUINCY ICP/1900	QUINCY ICP/0700
DOZ2 DOZ2 DUNLAP E-20071		08/19	MATT SWANK	4	QUINCY ICP/1900	QUINCY ICP/0700
DOZ3 TOUGH CO E-20382		08/20	JAMES CALLAHAN	1	QUINCY ICP/1900	QUINCY ICP/0700
EMPF O-20528		08/10	ARA ARKARIAN	1	QUINCY ICP/1900	QUINCY ICP/0700
EMPF O-20571		08/10	OSCAR OREGEL	1	QUINCY ICP/1900	QUINCY ICP/0700
EMPF O-20629		08/14	CHRIS BENNETT	1	QUINCY ICP/1900	QUINCY ICP/0700
EMPF O-20712		08/16	KYLE SETTER	1	QUINCY ICP/1900	QUINCY ICP/0700
<i>ENG6 TRI STATE E-20451</i>		<i>8/21</i>	<i>VICTOR FRUBERG</i>	<i>3</i>		
<b>8. Division/Group Communication Summary</b>						
Function	Channel	RX Frequency N/W	RX Tone/NAC	TX Frequency N/W	TX Tone/NAC	Mode
COMMAND	3	170.4250	T3 131.8	168.0750	T3 131.8	A
TACTICAL	11 NIFC T7	168.2500	T3 131.8	168.2500	T3 131.8	A
AIR TO GROUND	14	169.1000	000.0	169.1000	000.0	A
AIR GUARD	16	168.6250	000.0	168.6250	T1 110.9	A
<b>9. Prepared By (Resource Unit Leader)</b>			<b>Approved By (Planning Section Chief)</b>		<b>Date</b>	<b>Time</b>
TOM REAVES			JOE SCURI		08/07/2021	2200

**Division/Group Assignment List (ICS 204 WF)**  
**Controlled Unclassified Information//Basic**

<b>1. Incident Name:</b>			<b>3.</b>			
DIXIE FIRE EAST ZONE			Branch:		Division/Group	
<b>2. Operational Period:</b> DAY/NIGHT			<b>NIGHT XX</b>		<b>HUNT GROUP</b>	
Date/Time From: 08/08/2021 0700      SUN	Date/Time To: 08/09/2021 0700      MON					
<b>4. Operations Personnel</b>						
NIGHT OPERATIONS CHIEF		BRANCH DIRECTOR		DREW GRAHAM		
SAFETY OTTO WRIGHT LWD 8/17		DIVISION/GROUP SUPERVISOR				
<b>5. Resources Assigned this Period</b>						
Strike Team / Task Force / Resource Designator		LWD	Leader	Number Persons	Drop Off PT./Time	Pick Up PT./Time
<b>6. Control Operations/Work Assignments:</b>						
Provide structure prep and contingency lines in the Hunt Canyon area.						
<b>7. Special Instructions:</b>						
Prep Dyer Mountain communication site. Backhaul all trash and pull flagging. ** Denotes 24 hour resource.  SOF2 Randall Titus is covering both Dyer and Hunt Groups.						
<b>8. Division/Group Communication Summary</b>						
Function	Channel	RX Frequency N/W	RX Tone/NAC	TX Frequency N/W	TX Tone/NAC	Mode
COMMAND	3	170.4250	T3 131.8	168.0750	T3 131.8	A
TACTICAL	11 NIFC T7	168.2500	T3 131.8	168.2500	T3 131.8	A
AIR TO GROUND	14	169.1000	000.0	169.1000	000.0	A
AIR GUARD	16	168.6250	000.0	168.6250	T1 110.9	A
<b>9. Prepared By (Resource Unit Leader)</b>			<b>Approved By (Planning Section Chief)</b>		<b>Date</b>	<b>Time</b>
TOM REAVES			JOE SCURI		08/07/2021	2200

**Division/Group Assignment List (ICS 204 WF)**  
Controlled Unclassified Information//Basic

<b>1. Incident Name:</b>			<b>3.</b>			
DIXIE FIRE EAST ZONE			<b>Branch:</b>		<b>Division/Group</b>	
<b>2. Operational Period:</b> DAY / NIGHT			<b>NIGHT XXV</b>		<b>WW</b>	
Date/Time From: 08/08/2021 0700	SUN	Date/Time To: 08/09/2021 0700				
<b>4. Operations Personnel</b>						
<b>NIGHT OPERATIONS CHIEF</b>				<b>BRANCH DIRECTOR</b>		
<b>SAFETY</b>	OTTO WRIGHT LWD 8/17		<b>DIVISION/GROUP SUPERVISOR</b>			
<b>5. Resources Assigned this Period</b>						
Strike Team / Task Force / Resource Designator		LWD	Leader	Number Persons	Drop Off PT./Time	Pick Up PT./Time
HC2 CRW2 SUNDOWNERS C-20074		08/09	PAUL NICOLAS HIOTT	20	QUINCY ICP/1900	QUINCY ICP/0700
**WTT1 CONVERSE E-303		09/30	TYLER ARMSTRONG	2	QUINCY ICP/1900	QUINCY ICP/0700
**WTS2 VEHICLE MATRIX E-505		09/30	WARREN HUBBARD	1	QUINCY ICP/1900	QUINCY ICP/0700
**WTS2 FORD & DAUGHTERS E-506		09/30	TRACY MOODY	1	QUINCY ICP/1900	QUINCY ICP/0700
TFLD O-20437		08/09	MATHEW MAYHALL	1	QUINCY ICP/1900	QUINCY ICP/0700
TFLD (T) O-20442		08/09	ALEC MCAFFEE	1	QUINCY ICP/1900	QUINCY ICP/0700
EMPF O-20631		08/14	DAVID AZEVEDO	1	QUINCY ICP/1900	QUINCY ICP/0700
EMTF O-20637		08/12	ALBERT DESROSIERS	1	QUINCY ICP/1900	QUINCY ICP/0700
SOFR O-20525		08/08	CHRIS BAKER	1	QUINCY ICP/1900	QUINCY ICP/0700
<b>6. Control Operations/Work Assignments:</b>						
Utilize appropriate suppression methods to keep fire within its current containment lines.						
<b>7. Special Instructions:</b>						
Backhaul all trash and pull flagging. ** Denotes 24 hour resource.						
<b>8. Division/Group Communication Summary</b>						
Function	Channel	RX Frequency N/W	RX Tone/NAC	TX Frequency N/W	TX Tone/NAC	Mode
COMMAND	3	170.4250	T3 131.8	168.0750	T3 131.8	A
TACTICAL	8 NIFC T3	168.6000	T3 131.8	168.6000	T3 131.8	A
AIR TO GROUND	14	169.1000	000.0	169.1000	000.0	A
AIR GUARD	16	168.6250	000.0	168.6250	T1 110.9	A
<b>9. Prepared By (Resource Unit Leader)</b>			<b>Approved By (Planning Section Chief)</b>		<b>Date</b>	<b>Time</b>
TOM REAVES			JOE SCURI		08/07/2021	2200

# AIR OPERATIONS SUMMARY ICS-220

Incident Name and Incident Number: EAST & WEST ZONES/ DIXIE 21-CABTU-009205  
 Sunrise: 613    Startup: 643    Cutoff: 1942    Sunset: 2012

General Remarks, Safety Notes, Hazards, Air Operations Special Equipment, etc.  
 TRACK ALL DIPSITE LOCATIONS / NUMBER OF DIPS / GALLONS TAKEN.  
 TRACK ALL DROP LOCATIONS / NUMBER OF DROPS / GALLONS DROPPED  
 ALL GPS DATA TO BE COLLECTED IN DEGREES, MINUTES, DECIMAL MINUTES FORMAT.  
 AVOID Aerial Application of Retardant / Foam / Agent within 300' of Waterways, Bodies of Water, etc.  
 If Retardant / Foam / Agent is Dropped Within These Areas Immediately Notify the AOB and Provide the Following Information: Lat / Long, Estimated Number of Gallons and a Map Detailing The Area.

Aircraft Ordering: Command (CDF Command 1) use (T10) 107.2  
 Order All Aircraft through Susanville

WEST ZONE - (WEST COMMUNICATIONS)			
Frequencies	RX	Tone	TX
WEST AIR TACTICS	165.9875		165.9875
AIR / AIR TFR	125.1750		125.1750
WEST FIX WING BRIEFING	119.0750		119.0750
WEST COMMAND	170.4500	T2-123.0	170.4500
WEST ROTOR VICTOR	128.0250		128.0250
WEST ROTOR BRIEFING	123.7250		123.7250
WEST A/G - Command	166.6000		166.6000
WEST A/G - Tactical	159.3450	T16-192.8	159.3450
DECK (Oroville)	163.1000		163.1000
DECK (Battle Creek)	168.3500		168.3500
TOLC (Battle Creek)	123.0250		123.0250

West Zone Helibase			
FAA #	Type	Helibase	Remarks
480DF	I	Oroville	Day/Hoist A-73
35S	I	Battle	Tank A-374
37S	I	Oroville	Tank A-133
91CH	I	Oroville	Longline A-380
71CH	I	Oroville	Tank A-8
2CH	I	Battle	Tank A-373
5CH	I	Oroville	Std/Longline A-379
0FG	II	Oroville	Longline A-101
22Z	II	Battle	Std/Longline A-22
3HL	II	Oroville	Std/Tank A-385
5AS	III	Oroville	HLCO Recon A-28
3PD	III	Oroville	HLCO Recon A-30
4TV	III	Battle	HLCO Recon A-154
50R	III	Oroville	HLCO Recon A-438
UR41	4	M2EA	UAS/EOIR

Guard Helicopters			
FAA #	Type	Helibase	Remarks
G820	I	Redding	ALS Night Hoist/A-1
G804	I	Oroville	Longline A-415
G805	I	Oroville	Longline A-416
G831	I	Oroville	Bucket A-417

Time Prepared: 1800    Date Prepared: Saturday, August 7, 2021    Prepared By: Thomas Smith

Shut down: 2042    Operational Period - Date: Sunday, August 8, 2021    Operational Period - Time: 0700-0700

Oroville Helibase: 39° 29.30'    121° 37.06'  
 Battle Creek Helibase: 40° 56.63'    120° 56.72'  
 Quincy Helibase: 39° 29.94'    121° 37.47'  
 Nervino Helibase: 39° 49.10'    120° 21.00'

TFR Information: Request # A-437    Name: Polygon    Night: G820  
 Radius: 12500'    Altitude: 12500'    MSL    Phone: (530) 538-7717    (530) 538-7717  
 Centerpoint: 1/2531    Lat:    Long:    Make/Model: S701    Vha: UH60  
 NOTAMS: 1/2531    Frequency: 125.1750    Location:    Request Procedure for These Aircraft: Redding  
 Incident Communications  
 See Medical Plan For Additional Info.

EAST ZONE - (EAST COMMUNICATIONS)			
Frequencies	RX	Tone	TX
EAST AIR TACTICS	167.0625		167.0625
AIR / AIR TFR	125.1750		125.1750
EAST FIX WING BRIEFING	134.0250		134.0250
EAST COMMAND	170.4250	T3-131.8	170.4250
EAST ROTOR VICTOR	132.2750		132.2750
EAST ROTOR BRIEFING	126.6750		126.6750
EAST A/G - Command	168.3375		168.3375
EAST A/G - Tactical	169.1000		169.1000
DECK	163.1000		163.1000
CALCORD - MEDICAL	156.0750		156.0750
AIRGUARD - Emergency Only	168.6250		168.6250

East Zone Helibase			
FAA #	Type	Helibase	Remarks
2WM	I	Quincy	Longline A-20032
73U	I	Quincy	Tank A-20004
2PJ	I	Quincy	Longline A-20003
3AC	I	Nervino	Tank A-20012
3BH	I	Nervino	Longline A-20018
9RH	I	Quincy	Longline A-20020
3FH	I	Nervino	Longline A-20019
2BT (510)	II	Quincy	Std/Longline A-20001
0PF (512)	II	Quincy	Std/Longline A-20071f
7XL	III	Nervino	HLCO Recon A-20006
2PJ (503)	III	Quincy	Std/Longline A-20072
UR31	3	M600	UAS/EOIR/Aerial Ignition
UR32	3	M600	UAS/EOIR/Aerial Ignition
UR33	3	M600	UAS/EOIR/Aerial Ignition

Guard Helicopters			
FAA #	Type	Helibase	Remarks
G833	I	Oroville	Bucket A-418
G851	I	Oroville	Bucket A-419

Thomas Smith



### AIR OPERATIONS SUMMARY ICS-220

Incident Name and Incident Number EAST & WEST ZONES/ DIXIE 21-CABTU-009205		Sunrise 613		Startup 643		Cutoff 1942		Sunsat 2072		Time Prepared 1800		Date Prepared Saturday, August 7, 2021		Prepared By Thomas Smith	
Incident Name and Incident Number EAST & WEST ZONES/ DIXIE 21-CABTU-009205		Sunrise 613		Startup 643		Cutoff 1942		Sunsat 2072		Shutdown 2042		Operational Period - Date Sunday, August 8, 2021		Operational Period - Time 0700-0700	
<b>West Zone</b>															
Position	Name	Phone	Trainee	Phone	Position	Name	Phone	Trainee	Phone	Position	Name	Phone	Trainee	Phone	Position
AOBD	M. Stanford	(951) 545-8205			AOBD					AOBD					
AOBD (D)	T. Shiffer	(530) 448-2418	T. Smith	(530) 308-1970	ASGS					ASGS	M. Empey	(928) 245-1798			
ASGS	S. Ryan	(530) 559-8324			HEBM					HEBM	T. Williams (Quincy)	(530) 592-8859	Brinkman	(530) 394-0961	
HEBM	P. Bosco/Conright	(951) 973-2158	M. Munson	(707) 228-6646	HEBM					HEBM	J. Blass (Nervino)	(661) 381-0974			
ATGS	S. McGregor	(530) 521-8748			HLCO					HLCO	B. Rogers	(530) 310-3506			
ILCO	S. Hawkins	(530) 990-5128			HLCO					HLCO	C. Jones	(559) 896-3878			
ILCO	D. Rhoads	(707) 391-6712			ATGS					ATGS	B. Baker	(530) 394-8110			
ILCO	M. Deacon	(530) 412-1509	Kowalski	(951) 285-4958	UAS Pilot					UAS Pilot	J. Suarez	(559) 285-9128			
UAS Pilot	P. York	(530) 366-2147			UAS Pilot					UAS Pilot	S. Stroud	(208) 830-8596			
					UAS Pilot					UAS Pilot	T. Owen	(601) 660-6316			

*Thomas Smith*



# Dixie Fire East Zone – Safety Message

INCIDENT #CA-BTU-009205

DATE: 08/08-09-2021 TIME: 0700-0700 Day/Night Shift

## Hazard Control Around Trees

- Eliminate the hazards with qualified sawyers, blasters/explosives, or heavy equipment.
- Avoid hazards by designating “No Work Zones” (flag, sign, and map).
- Modify suppression tactics or fireline location to avoid high-risk areas.
- Post lookouts to help secure high-risk areas.
- Utilize road/traffic controls in high-risk areas.
- Fireproof potential hazard trees to prevent ignition.
- Keep clear of bucket drops near trees/snags.
- Reposition firefighters to secure areas in response to high wind forecast.
- Provide timely feedback to others regarding any hazard trees.

## LCES

- Lookouts- Use experienced people, know your trigger points, do not depend on air resources and check your surroundings!
- Communications- Know your radio frequencies, check batteries, and be cognizant of any problems with direct communications.
- Escape Routes- Know them, time them, discuss them, and reassess them!
- Safety Zones- Evaluate the “black” as your safety zone. Reassess for problems.

## Back to the Basics

- Size-Up; when does it start and when does it end?
- You can size up the weather, fuels, topography and the condition of crews enroute to a fire.
- Once on the incident, size-up should be occurring constantly to keep up situational awareness.
- Size-up doesn't end at demob. It ends when your back at home, after your gear is repacked and reset for the next assignment.

## Mitigate or Change Tactics When Faced With

- Indirect Fireline
- Compromised LCES
- Frontal Assault
- Change in wind speed and/or direction
- Re-burn Potential
- Predicted Lightning
- Lack of Communications
- Structural Protection
- Spotting Becomes Common
- Downhill Line Construction

Prepared by:

CIIMT 4 Safety Group



**INCIDENT RISK ANALYSIS**

**ICS (215A) DAY/NIGHT SHIFT**

BR/DV	HAZARDOUS ACTIONS – CONDITIONS	MITIGATIONS – WARNINGS – REMEDIES
ALL	FIRE BEHAVIOR	<ul style="list-style-type: none"> <li>• Are you seeing what we have predicted?</li> <li>• Conduct thorough assessments before starting work.</li> <li>• Ensure LCES is in place.</li> <li>• Plan &amp; communicate your exit strategy with your crew and adjacent resources with time frames.</li> <li>• Provide additional briefing for new resources and when conditions / plans change.</li> </ul>
ALL	HAZARD / DANGER TREES	<ul style="list-style-type: none"> <li>• Follow Hazard Tree Safety Guidelines (IRPG p.22.)</li> <li>• Limit number of personnel around snags and their exposure time.</li> <li>• Fallers must be qualified for the trees being felled.</li> <li>• Be alert around hazard trees during wind events, even green trees.</li> <li>• The hazard zone extends a minimum of 2½ tree lengths.</li> <li>• Avoid parking vehicles or taking breaks under or near hazard trees.</li> </ul>
ALL	SMOKE HAZARDS	<ul style="list-style-type: none"> <li>• Periodically rotate crews out of smokey conditions when possible.</li> <li>• Monitor crew's health. Get treatment for early signs of respiratory illness.</li> <li>• Provide rest breaks; have crews get as much rest as possible.</li> <li>• Hydrate to help flush particulates and toxins from body.</li> </ul>
ALL	WILDLAND URBAN INTERFACE OPERATIONS / MOP-UP	<ul style="list-style-type: none"> <li>• Maintain continuous Situational Awareness based upon the fire environment, observed fire behavior, hazards and incident objectives.</li> <li>• Key to success in the WUI is preparation and preplanning.</li> <li>• Be active and engage in defense preparations &amp; do not wait for the fire to arrive.</li> <li>• Be decisive in tactical engagement. Know when to engage or not.</li> <li>• Establish management decision points, Escape Routes and Safety Zones.</li> <li>• Mop up only necessary to secure screen.</li> <li>• Utilize proper PPE while engaged in structure mop-up.</li> </ul>
ALL	HEAVY EQUIPMENT OPERATIONS	<ul style="list-style-type: none"> <li>• Ensure communications are established with operators.</li> <li>• Use hand signals if other communications are unavailable.</li> <li>• Maintain a 50'-100' exclusion area around equipment.</li> <li>• Use a spotter when backing.</li> </ul>
ALL	INDIRECT LINE CONSTRUCTION	<ul style="list-style-type: none"> <li>• Establish and maintain LCES.</li> <li>• Utilize favorable locations when constructing control features, IE lighter fuels, natural or existing barriers and ridgelines</li> <li>• Watch out as there is unburned fuel between you and the fire.</li> </ul>
ALL	COMMUNICATIONS	<ul style="list-style-type: none"> <li>• Share your Situational Awareness (hazards, changes, etc.) to those who also have a need.</li> <li>• Answer questions and/or ask for intel when you do not know the plan.</li> <li>• Ensure all personnel are familiar with the incident and IA communications plans.</li> </ul>
ALL	AIR OPERATIONS	<ul style="list-style-type: none"> <li>• Follow "Aviation Watch-Out Situations" on page 46, IRPG.</li> <li>• Do not plan on air resources for tactical support or medical transportation.</li> <li>• Refer to page 58, IRPG for directing bucket drops.</li> <li>• Ensure positive communication with all air resources</li> </ul>
ALL	NIGHT OPERATIONS	<ul style="list-style-type: none"> <li>• Have a purpose for where you drive and what you do</li> <li>• Use caution where you park or stage, especially in steep timbered areas.</li> <li>• Use available time for briefings on roads, terrain, and potential rolling material, especially if the resources are new to the area.</li> <li>• Increase SA by trying to see the work area during daylight hours.</li> <li>• Use glow sticks to mark hazards, and ensure personnel have headlamps.</li> </ul>
ALL	TRAFFIC HAZARDS AND DRIVING	<ul style="list-style-type: none"> <li>• During high fire activity, do not expect drivers to pull over or drive through the area slower. Practice "Defensive Driving" techniques.</li> <li>• Maintain high visibility when in the operational area, use warning lights when working on roads or traveling in smoke.</li> <li>• 5mph speed limit in and around ICP, keep your speed down in all areas. Drive at or below posted speed limits</li> <li>• Use warning lights when working on roads or traveling in smoke.</li> <li>• Be alert for wildlife. Dusk to Dawn pose the greatest potential for accidents.</li> </ul>

**INCIDENT NAME:**




**DIXIE FIRE - EAST ZONE**

**OPERATIONAL PERIOD: 0700 – 0700**

**AUGUST 8/9, 2021**



This page left intentionally blank

1. Incident Name				2. Operational Period					
<b>Dixie East Zone Medical Plan</b>				Date/Time: <b>08/08/2021 - 08/09/2021 (0700-0700)</b>					
3. Medical Aid Stations / Ambulance Services / REMS									
Name		Location		Frequency		Advanced Life Support (ALS)			
						Yes No			
Frontline Medical Trailer		Quincy ICP		Command		X			
<b>DAY AMBULANCES</b>									
Mountain Medics #1		DIV XX		Command		X			
Mountain Medics #4		HUNT GROUP		Command		X			
Mountain Medics #5		DP 127		Command		X			
<b>NIGHT AMBULANCES</b>									
Country Medic #1		DIV XX		Command		X			
Bull City #8		HUNT GROUP		Command		X			
Lake Mohave #9		DYER GROUP		Command		X			
4. Air Rescue / Air Ambulance Services									
Name		Location		Type of Aircraft & Capability					
Care Flight 4		Beckwourth		ALS, 24 Hours (15min ETA 24/7) (NVG) (800) 648-4888					
Hoist-820 CNG		Truckee		ALS, 24 Hours (Night) (916) 883-0934					
Hoist-Washoe S.O. Raven		Redding		ALS, Hoist, Day Only (775) 785-9276					
5. Hospitals (all times estimated from incident location)									
Name & Level		GPS Datum – WGS 84 Degrees Decimal Minutes		Travel Time (From ICP)		Phone	Helipad		Address
				Air	Gnd		Yes	No	
Eastern Plumas Health Care		Lat:	N 39° 48.33'	5	40	530-832-6500		X	500 1 <sup>st</sup> Ave, Portola CA
		Long:	W 120° 27.77'	MINS	MINS				
Plumas District Hospital (Level 4)		Lat:	N 39° 56.4115'	5	6	530-283-7110	X		1065 Bucks Lake Rd Quincy, CA
		Long:	W 124° 08.800'	MINS	MINS				
Banner Lassen Medical Center		Lat:	N 40° 26.27'	35	2	530-252-2000	X		1800 Spring Ridge Dr, Susanville, CA
		Long:	W 120°37.67'	MINS	HRS				
Renown Medical Center (Level 2)		Lat:	N 39° 31.52'	20	1.5	775-982-2005	X		1156 Mill St Reno, NV
		Long:	W 124°05.45'	MINS	HRS				
St. Mary's Regional Medical Center		Lat:	N 33°46.82'	20	1.5	775-770-3000	X		235 W 6 <sup>th</sup> St. Reno, NV
		Long:	W 118°11.17'	MINS	HRS				
U.C. Davis Medical Center (Level 1 Trauma / Burn)		Lat:	N 38°33.32'	45	3	916-703-6576	X		2315 Stockton Blvd. Sacramento, CA
		Long:	W 121°27.35'	MINS	HRS				
6. Division / Crew Emergency Pre-Plan								<i>Update and discuss with assigned resources daily.</i>	
Fireline EMT / Medic's Division / Branch Location									
Air Hoist site location site: Lat: / Long: / Elevation:									
Helispot: Lat: / Long: / Elevation:									
MED LZ:									
7. Prepared By (Medical Unit Leader)				8. Date/Time		9. Reviewed By (Safety Officer)		10. Date/Time	
MEDL: Eric Williams / Jeff Brooks  				08/07/2021 1900		SOF1 Mike Alforque 		08/07/2021 1900	



**Medical Incident Report**

FOR A **NON-EMERGENCY INCIDENT**: WORK THROUGH CHAIN OF COMMAND TO REPORT AND TRANSPORT INJURED PERSONNEL AS NECESSARY.

FOR A **MEDICAL EMERGENCY**: IDENTIFY ON SCENE INCIDENT COMMANDER BY NAME AND POSITION AND ANNOUNCE "MEDICAL EMERGENCY" TO INITIATE RESPONSE FROM COMMUNICATIONS

**Use the following items to communicate situation to communications/dispatch.**

**1. CONTACT COMMUNICATIONS / DISPATCH** (Verify correct frequency prior to starting report)  
 Ex: "Communications, Div. Alpha. Stand-by for Emergency Traffic."

**2. INCIDENT STATUS:** Provide incident summary (including number of patients) and command structure.  
 Ex: "Communications, I have a Red priority patient, unconscious, struck by a falling tree.  
 Requesting air ambulance to Forest Road 1 at (Lat./Long.)  
 \*This will be the Trout Meadow Medical Incident, IC is TFLD Jones. EMT Smith is providing medical care."

Severity of Emergency AND Transport Priority (priority 1, 2, 3)	<input type="checkbox"/> <b>RED / PRIORITY 1 Life or limb threatening injury or illness. Evacuation need is IMMEDIATE</b> Ex: Unconscious, difficulty breathing, bleeding severely, 2° - 3° burns more than 4 palm sizes, heat stroke, disoriented.	
	<input type="checkbox"/> <b>YELLOW / PRIORITY 2 Serious Injury or illness. Evacuation may be DELAYED if necessary.</b> Ex: Significant trauma, unable to walk, 2° - 3° burns not more than 1-3 palm sizes.	
	<input type="checkbox"/> <b>GREEN / PRIORITY 3 Minor Injury or illness. Non-Emergency transport</b> Ex: Sprains, strains, minor heat-related illness.	
Nature of Injury or Illness & Mechanism of Injury		Brief Summary of Injury or Illness (Ex: Unconscious, Struck by Falling Tree)
Transport Request		Air Ambulance / Short Haul/Hoist Ground Ambulance / Other
Patient Location		Descriptive Location & Lat. / Long. (WGS84)
Incident Name		Geographic Name + "Medical" (Ex: Trout Meadow Medical)
On-Scene Incident Commander		Name of on-scene IC of Incident within an Incident (Ex: TFLD Jones)
Crew Patient Care		Name of Care Provider (Ex: EMT Smith)

**3. INITIAL PATIENT ASSESSMENT:** Complete this section for each patient as applicable (start with the most severe patient)

Patient Assessment: (IRPG PAGE 106)	Age:	Weight:	Chief Complaint:
Skin Signs: (color/moisture/temp)	Level of Consciousness:	BP:	HR:      Respirations:
Treatment:			

**4. TRANSPORT PLAN:**

Evacuation Location (drop point, intersection, helispot, Lat. / Long, hazards)	Patient's ETA to Location:
--	----------------------------

**5. ADDITIONAL RESOURCES / EQUIPMENT NEEDS:**

Paramedic / EMT - Crews - Immobilization Devices - AED - Oxygen - Trauma Bag - IV/Fluid(s) - Splints - Rope rescue - Wheeled litter - HAZMAT - Extrication

**6. COMMUNICATIONS: Identify State Air/Ground EMS Frequencies and Hospital Contacts as applicable**

Function	Channel Name/Number	Receive (RX)	Tone/NAC *	Transmit (TX)	Tone/NAC *
COMMAND					
AIR-TO-GRND					
TACTICAL					

**7. CONTINGENCY:** Considerations: If primary options fail, what actions can be implemented in conjunction with primary evacuation method?  
 Be thinking ahead.

**8. ADDITIONAL INFORMATION:** Updates/Changes, etc.

**REMEMBER:** Confirm ETA's of resources ordered. Act according to your level of training  
 Be Alert - Keep Calm - Think Clearly - Act Decisively

\*\*\* Follow up with MEDL upon return to ICP \*\*\*




# INCIDENT RADIO COMMUNICATIONS PLAN (ICS 205)

<b>1. Incident Name:</b> <b>DIXIE EAST ZONE</b>	<b>2. Date/Time Prepared:</b> Date: 08/07/21 Time: 1832 hrs.
<b>3. Operational Period: DAY/NIGHT</b> Date From: 08/08/21 Time From: 0700	
Date To: 08/09/21 Time To: 0700	

4. Basic Radio Channel Use: CONTROLLED UNCLASSIFIED INFORMATION/BASIC										
Zone Grp.	Ch #	Function	Channel Name/Trunked Radio System Talkgroup	Assignment	RX Freq	RX Tone	TX Freq	TX Tone	Mode (A, D, or M)	Remarks
	1	BACK UP CMD	PNF A T8	ALL DIVISIONS	171.4250	000.0	163.1625	T8 103.5	A	CLAREMONT Back up
	2	COMMAND	NIFC C8	ALL DIVISIONS	169.5375	T3 131.8	164.7125	T3 131.8	A	SPANISH PEAK
	3	COMMAND	NIFC C3	ALL DIVISIONS	170.4250	T3 131.8	168.0750	T3 131.8	A	CLAREMONT
	4	COMMAND	NIFC C46	ALL DIVISIONS	171.0875	T3 131.8	164.6000	T3 131.8	A	DYER
	5	COMMAND	NIFC C12	ALL DIVISIONS	173.0375	T3 131.8	167.3250	T3 131.8	A	KETTLE ROCK
	6	COMMAND	NIFC C30	ALL DIVISIONS	171.1125	T3 131.8	162.1875	T3 131.8	A	ROOP MT
	7	TACTICAL	NIFC T1	DIVISION QQ	168.0500	T3 131.8	168.0500	T3 131.8	A	
	8	TACTICAL	NIFC T3	DIVISION NN, WW	168.6000	T3 131.8	168.6000	T3 131.8	A	NIGHT WW
	9	TACTICAL	NIFC T5	DIVISION RR EVANS GRP	166.7250	T3 131.8	166.7250	T3 131.8	A	
	10	TACTICAL	NIFC T6	DIVISIONS PP	166.7750	T3 131.8	166.7750	T3 131.8	A	
	11	TACTICAL	NIFC T7	DIVISIONS XX, HUNT GRP	168.2500	T3 131.8	168.2500	T3 131.8	A	NIGHT HUNT GRP
	12	TACTICAL	NIFC T99	DYER GRP	165.3625	T3 131.8	165.3625	T3 131.8	A	NIGHT DYER
	13	A/G CMD	AG CMD E	ALL DIVISIONS	168.3375	000.0	168.3375	000.0	A	
	14	A/G TAC	AG TAC E	ALL DIVISIONS	169.1000	000.0	169.1000	000.0	A	
	15	IWI TAC	CALCORD	ALL DIVISIONS	156.0750	T6 156.7	156.0750	T6 156.7	A	
	16	EMERGENCY	GUARD	ALL DIVISIONS	168.6250	000.0	168.6250	T1 110.9	A	
	17	BLANK								
	18	BLANK								
	19	BLANK								
	20	EMERGENCY	GUARD	ALL DIVS	168.6250	000.0	168.6250	T1 110.9	A	

**5. Special Instructions:** NIFC frequencies will require the user to select tone 3 in CALFIRE Statewide programmed radios.

**6. Prepared by:** Name: Team 4 COM1: Tim Maguire, Sal Bonilla Jr. 707-292-1983  
 Signature: 

# ICS 205 - INCIDENT RADIO COMMUNICATIONS PLAN

1. Incident Name:		2. Date/Time Prepared			3. Operational Period:		
DIXIE WEST ZONE		Date:	08/07/2021	Date From:	08/08/21	Date To:	08/09/21
Incident Channels		Time:	1930	Time From:	0700	Time To:	0700
4. Communications							
Ch#	Function	Name	Assigned To	Rx Freq	Rx Tone	Tx Freq	Tx Tone
1	COMMAND	NIFC C31	ALL DIVS	170.4500	N/A	168.1000	T2 - 123.0
2	COMMAND	NIFC C2	ALL DIVS	170.4500	N/A	168.1000	T2 - 123.0
3	COMMAND	NIFC C10	ALL DIVS	170.4125	N/A	165.9625	T2 - 123.0
4	COMMAND	NIFC C47	ALL DIVS	172.5500	N/A	165.3875	T2 - 123.0
5	COMMAND	NIFC C56	ALL DIVS	172.3500	N/A	163.0375	T2 123.0
6	COMMAND	NIFC C57	ALL DIVS	173.7500	N/A	167.5500	T2 123.0
7	COMMAND	NIFC C76	ALL DIVS	173.9375	N/A	163.6125	T2 - 123.0
8	TACTICAL	CDF T28	DIV JRW. CONT	151.1825	T16 192.8	151.1825	T16 192.8
9	TACTICAL	CDF T29	DIV L/XV	151.3475	T16 192.8	151.3475	T16 192.8
10	TACTICAL	CDF T30	DIV K/P/CANYON	151.3925	T16 192.8	151.3925	T16 192.8
11	TACTICAL	CDF T31	DIV UJ/CHESTER	159.3825	T16 192.8	159.3825	T16 192.8
12	TACTICAL	VFIRE 26	DIV N/ALMANOR	154.3025	T6 156.7	154.3025	T6 156.7
13	A/G CMD	A/G CMD	ALL DIVS	166.6000	N/A	166.6000	N/A
14	A/G TACTICAL	CDF T18	ALL DIVS	159.3450	T16 192.8	159.3450	T16 192.8
15	MEDICAL	CALCORD	ALL DIVS	156.0750	T6 156.7	156.0750	T6 156.7
16	AIRGUARD	AIRGUARD	ALL DIVS	168.6250	N/A	168.6250	T1 110.9
17							
18							
19							
20	AIRGUARD	AIRGUARD	ALL DIVS	168.6250	N/A	168.6250	T1 110.9
5. Special Instructions							
NIFC Frequencies will require the user to select Tone 2 in CALFIRE Statewide programmed radios. West Communications is located in Chico.							

6. Prepared by (Communications Unit Leader): Name: KY'E JOHNSON		DIXWB7	Signature: _____
ICS 205 - CONTROLLED UNCLASSIFIED INFORMATION//BASIC		NIMS IAP	Date/Time: 08/07/21 1930

# ICS 205 - INCIDENT RADIO COMMUNICATIONS PLAN

CONTROLLED UNCLASSIFIED INFORMATION/BASIC

<b>1. Incident Name:</b> DIXIE WEST ZONE INCIDENT CHANNELS	<b>2. Date/Time Prepared</b> Date: 08/07/2021 Time: 1930	<b>3. Operational Period:</b> Date From: 08/08/21 Time From: 0700 Date To: 08/09/21 Time To: 0700
--	--	---

4. Communications		Assigned To	Rx Freq	Rx Tone	Tx Freq	Tx Tone	Notes
Ch#	Function	Name	Rx Freq	Rx Tone	Tx Freq	Tx Tone	Notes
1	COMMAND	NIFC C31	173.0250	N/A	163.8250	T2 - 123.0	MT. LASSEN
2	COMMAND	NIFC C2	170.4500	N/A	168.1000	T2 - 123.0	BALD EAGLE MTN.
3	COMMAND	NIFC C10	170.4125	N/A	165.9625	T2 - 123.0	DYER MTN.
4	COMMAND	NIFC C47	172.5500	N/A	165.3875	T2 - 123.0	COLBY MTN.
5	COMMAND	NIFC C56	172.3500	N/A	163.0375	T2 123.0	BALD MTN.
6	COMMAND	NIFC C57	173.7500	N/A	167.5500	T2 123.0	RED HILL
7	COMMAND	NIFC C76	173.9375	N/A	163.6125	T2 - 123.0	ROOP MTN.
8	TACTICAL	VFIRE 24	154.2725	T6 156.7	154.2725	T6 156.7	
9	TACTICAL	VFIRE 25	154.2875	T6 156.7	154.2875	T6 156.7	
10	TACTICAL	NIFC T1	168.0500N	T2 - 123.0	168.0500N	T2 - 123.0	
11	TACTICAL	NIFC T2	168.2000N	T2 - 123.0	168.2000N	T2 - 123.0	
12	TACTICAL	NIFC T3	168.6000N	T2 - 123.0	168.6000N	T2 - 123.0	
13	A/G CMD	A/G CMD	166.6000	N/A	166.6000	N/A	
14	A/G TACTICAL	CDF T18	159.3450	T16 192.8	159.3450	T16 192.8	
15	MEDICAL	CALCORD	156.0750	T6 156.7	156.0750	T6 156.7	
16	AIRGUARD	AIRGUARD	168.6250	N/A	168.6250	T1 110.9	
17							
18							
19							
20	AIRGUARD	AIRGUARD	168.6250	N/A	168.6250	T1 110.9	

**5. Special Instructions**  
 NIFC Frequencies will require the user to select Tone 2 in CALFIRE Statewide programmed radios. West Communications is located in Chico.

<b>6. Prepared by (Communications Unit Leader):</b> Narr. >: KYLE JOHNSON DIXWB7	Signature: _____ Date/Time: 08/07/21 1930
---	--



# FINANCE MESSAGE


Finance continues to accept electronic submission of CTR's and Shift Tickets via email

Scan & Email your signed documents to:

[2021.dixie.ca.finance@firenet.gov](mailto:2021.dixie.ca.finance@firenet.gov)


**\*YOUR DOCUMENTATION MUST BE AN ATTACHMENT, NOT IN THE BODY OF THE MESSAGE**

Install PDF Scanner app below by scanning QR with phone camera



Android

Set subject line  
to TIME when  
sending email



iPhone/iOS

**\*NOTE: FUEL PURCHASES FOR CONTRACTORS AND VENDORS MUST BE MADE WITH CREDIT CARD\***

**\*Stay safe out there\***



# Human Resources Message


Dixie Fire  
August 8, 2021

## Haste Makes Waste


Haste makes waste is a phrase meaning rushing the task you're engaged in often results in mistakes that can be very costly. It means that making rash decisions can cause an individual or organization to fall behind compared to those who took their time to think through an issue before acting. This phrase was first recorded in this exact form in 1575, where the full text was:

"Haste makes waste, and waste makes want, and want makes strife between the good man and his wife."

Whether it's your teammate, spouse, friend, yourself, or whomever, strife is what we want to avoid. So (here's a tip), along with employing situational awareness, be cautious, patient, and deliberate in your actions to avoid any unnecessary setbacks that are not part of the plan.



**Reminder!!!** You can still pick up these postcards at the HR trailer. Just fill them out and drop them off. We'll stamp it and send it out for free!



HRSP: Adam Alvarez, (707) 373-8715  
HRSP(T): Sterling Flores, (707) 980-2043  
Location: Main St, last trailer on the left  
Hours: 0600 – 2200

# TRAINING MESSAGE

The Training Division is here to help you. Please use the code listed below or call or stop by with any questions

New trainees please use the QR code below to check-in.

Those getting close to your demob date, please let me know. I can send you electronic versions of your specific performance evaluation and you can complete the exit interview with the QR code below.

Any questions please feel free to give me a call or send me a text.

Thank You,

Emil Picchi  
Training Specialist  
650.520.5102  
TNSPEP@gmail.com

Trainee check in form



Exit Interview



# RESOURCE ADVISOR MESSAGE

## Reporting of Cultural Sites

- Do not use the radio. Looters listen to our frequencies and will note where you find things.
- Grab a GPS point, bump it up the chain of command or directly inform a Resource Advisor on the line or in camp.

## Stay Out!

- READs will be using flagging for areas to avoid suppression activities. Strip of red/black flagging.
- For more information, please consult with a READ.

## Food & Wildlife

- Throwing away and storing food in proper containers can keep wildlife off the line which prevents encounters with firefighters as well as future harm to the animals.

## Riparian Areas

- Meadows are natural barriers. Tie the line to them, not through them. If line is needed, go around and outside of the meadow to avoid damage.
- Stream and creeks will not be used as line. If needing to cross, minimize damage (i.e. on a dozer lift the blade and only track over) to prevent post-fire stability issues. Do not push or cut line through or along them.

## Water Drafting Sites

- Access the water source while trying your best to minimize damage to the soil and vegetation.
- If using a portable pump, make sure there is a spill kit and absorption pads to catch any accidental spills.
- Place portable pumps as far away as you can from the water source. Use screens on the intakes.
- Store fuel cans away from the water source and on a flat surface.

## Working in the Wilderness

- Follow MIST for suppression actions.
- Utilize system trails as much as possible for travel and/or handline.
- Consult with READs for spike camps, helispots, and sling sites locations.
- Practice "Leave No Trace" as much as possible.
- Work with READs to minimize visual impacts to wilderness areas when possible.

## Suppression Repair

- Utilize and coordinate with READs when implementing suppression repair plan.
- READs will determine when a line is completed by "approving" the line verbally and/or in ArcGIS Collector.
- Where the use of waterbars are applicable, see figure 1 for a visual bird's eye view. Questions? Ask a READ.

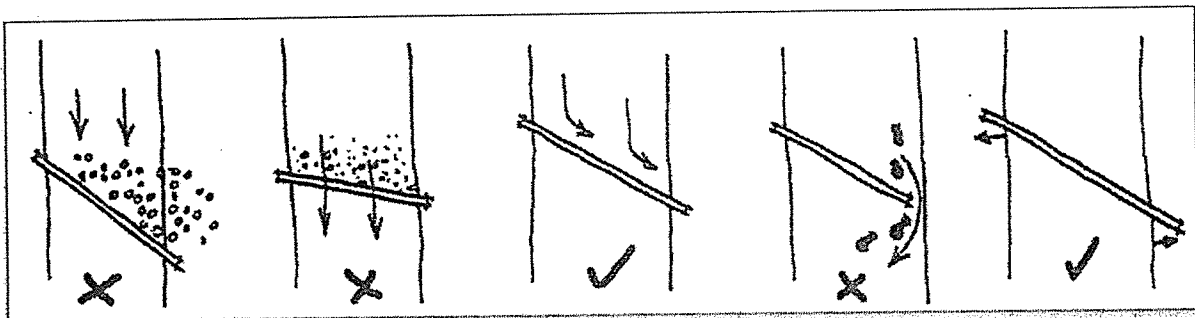


Figure 1 – Bird's eye view of water bars that are acceptable vs. unacceptable

**08/08/2021**

TENTATIVE RELEASE

DIXIE FIRE US-CA-BTU-009205

**EQUIPMENT**

E-1	0930	(ES3)	S/T-LPF-1651C
E-3	1045	(ENG3)	ENG3 SNF 353 E-3 (EVANS)
E-4	1100	(ENG3)	ENG3 SQF 325 E-4 (EVANS)
E-5	1115	(ENG3)	ENG3 STF 322 E-5 (EVANS)
E-20095	1130	(WTS2)	WTS2 DIETZ EQUIPMENT
E-20222	1145	(WTS2)	TOBIASSON
E-20322	1200		

**OVERHEAD**

O-20320	0600	(REAF)	COBB, JOSHUEA
O-20732	0600	(AADM)	BARNHART, JENNIFER
O-20522	0600	(SOF1)	SAVAGE, BRIAN
O-10	0615	(DIVS)	ALMAND, WILLIAM
O-12	0630	(TFLD)	BOWSER, KORY
O-20	0645	(INVF)	HEPLER, WILLIAM D
O-23	0700	(INVF)	LAUDENSLAGER, JERAMIAH
O-20463	0700	(EMPF)	NIGGEMANN, RICHARD
O-9	0715	(DIVS)	STEWART, BRADLEY
O-20388	0730	(OSC2)	THORP, ROBERT G
O-20365	0745	(THSP)	CORRIGAN, PAUL
O-20257	0800	(HEQB)	CRAIN, DAVID E
O-20350	0815	(INCM)	EVANS, SCOTT ANTHONY
O-20673	0830	(DIVS)	SEVELSON, JACK
O-728	0830	(THSP)	GORKAVCHUK, NIKOLYA
O-20305	0845	(READ)	HICKMAN, JENNIFER
O-20279	0900	(FDUL)	NAYLOR, MARY
O-727	0930	(THSP)	READ, CHAD
O-20423	0945	(DIVS)	RODRIGUEZ, ROMAN
O-20362	1000	(BCMG)	TRIVETTE, COLBY
O-20339	1015	(EMTF)	OZBIRN, SHANE T
O-20344	1030	(EMTF)	TRUBIN, VLADIMIR
O-20225	1630	(LOFR)	HAYS, DAVID

**08/09/2021**

TENTATIVE RELEASE

DIXIE FIRE US-CA-BTU-009205

**CREWS**

C-5	0700	(HC1)	MAD RIVER IHC
C-7	0800	(HC1)	SQF-FULTON IHC c-20067
C-20030	1700	(HC2I)	CRW2IA LOS DIABLOS 1

**EQUIPMENT**

E-20235	0630	(ES3)	S/T 4229C
E-20243	0700	(ES1)	S/T 2306A
E-287	0730	(ES6)	OES S/T 2860F
E-472	0800	(TFLD)	T/F 2803
E-20007	0830	(ENG3)	NATIONAL WATER
E-20027	0900	(DOZ2)	CATTANEO
E-20033	0930	(DOZ1)	OILAR
E-20051	1000	(ENG6)	ENG6 J3 CONTRACTING 12
E-20068	1030	(DOZ2)	NORTHSTATE
E-20223	1045	(WTS2)	HURLIMANN
E-20277	1100	(ES6)	XKI S/T 5052F
E-2	1115	(ENG3)	PVT-MT ADAMS

**OVERHEAD**

O-20355	0600	(OSC2)	AKERBERG, JAKE
O-20204	0615	(SCKN)	POZEK, MOLLY TERESE
O-20400	0615	(EMPF)	CLOCK, TYRELL
O-20412	0615	(REMS)	LONG BEACH REMS
O-20258	0630	(HEQB)	FIELDS, RICHARD LEE
O-20403	0630	(EMTF)	BAUMANN, LUANNE
O-20417	0645	(SOFR)	FOWLER, JOSEPH ALAN
O-20485	0645	(EMPF)	CRANE, ANDREW
O-20525	0700	(SOFR)	BAKER, CHRISTOPHER A
O-370	0700	(SOFR)	HUBBY, BOBBY
O-750	0715	(EMPF)	EDMONDSON, CHRIS
O-20486	0715	(EMPF)	WALTHERS, WILLIAM
O-20322	0730	(REAF)	GARDINER, KELBY
O-20523	0730	(REMS)	MONTEREY REMS
O-20412	0745	(MISC)	MODULE - REMS - XLF -
O-20463	0800	(EMPF)	NIGGEMANN, RICHARD
O-20304	0815	(PIOF)	SCHWALBE, HANNAH CLARKE
O-20390	0830	(RCDM)	SHURETTE, GARY R
O-20409	0845	(HEQB)	SPATOLA, BENJAMIN J
O-20489	0900	(ARCH)	SULLIVAN, SEAN
O-20527		(PIOF)	BAKER, SERENA RAYLENE
O-20466	0915	(REAF)	WHITMAN, MEGHAN M
O-20294	0930	(PIOF)	WILKINS, YASSY INETT
O-20438	0945	(TFLD)	WRIGHT, ANNA

**08/10/2021**

TENTATIVE RELEASE

DIXIE FIRE US-CA-BTU-009205

**AIRCRAFT**

A-20012.2                    0600                    (HMGB)                    ESCARLARA, JOHN

**CREWS**

C-20070                    (HC2)                    FIRESTORM 35  
C-20071                    (HC2)                    PACIFIC OASIS 11  
C-20072                    (HC2)                    PACIFIC OASIS 14  
C-20073                    (HC2)                    BIRRUETA 2  
C-20074                    (HC2)                    LPF SUNDOWNERS  
C-20075                    (HC2)                    PALOMAR 6

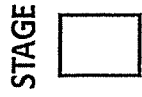
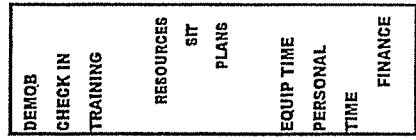
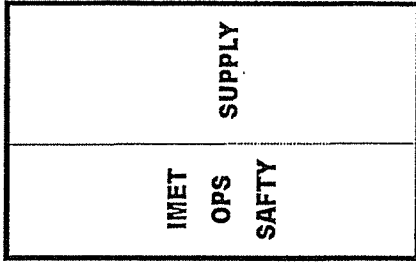
**EQUIPMENT**

E-20109                    (WTS1)                    NORTHSTATE  
E-20205                    0800                    (ENG3)                    VULCAN FIRE  
E-20257                    (ENG3)                    ENF 368  
E-20258                    (ENG3)                    NPS 7331

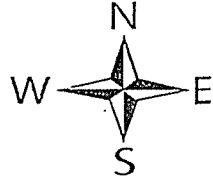
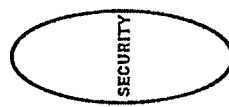
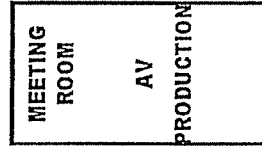
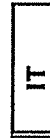
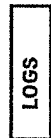

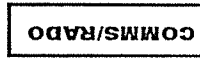

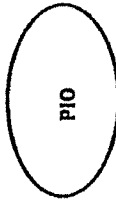
**OVERHEAD**

O-20223                    (COMT)                    BRANNON, KENNETH  
O-20560                    (OSC1)                    BURNS, STEVE O  
O-20460                    (BCMG)                    BUSTILLOS, GALE G  
O-20418                    (SOFR)                    DRAZINSKI, JEROME  
O-20531                    0600                    (HEQB)                    ODOM, MARSHALL  
O-20259                    0615                    (HEQB)                    CORLEY, CHARLES  
O-20417                    0630                    (SOFR)                    FOWLER, JOSEPH ALAN  
O-20441                    0645                    (TFLD)                    GALVAN, CYRUS  
O-20507                    0700                    (GISS)                    HALE, ELIZABETH ANN  
O-20526                    0715                    (SEC2)                    HAUG, ROBERT  
O-20520                    0730                    (HEQB)                    LEE, SARAH E  
O-20437                    0745                    (TFLD)                    MAYHALL, MATHEW T  
O-20442                    0800                    (TFLD)                    MCAFFEE, ALEC  
O-20284                    0815                    (RCDM)                    MORRIS, CHRISTOPHER J  
O-20496                    0830                    (BCMG)                    ROSA, MACHO  
O-20548                    0845                    (SOF2)                    TITUS, RANDALL  
O-20295                    0900                    (PIOF)                    VALLE, PANDORA

MAIN STREET




BRIEFING AREA






# INCIDENT ACTION PLAN DIXIE WEST ZONE INCIDENT CA-BTU-009205

Sunday



## OPERATIONAL PERIOD

8/8/2021 0700  
to  
8/9/2021 0700



# ASSIGNMENT LIST (ICS 204 WF)

CONTROLLED UNCLASSIFIED  
INFORMATION//BASIC

<b>1. Incident Name:</b> <b>DIXIE WEST ZONE</b>		<b>2. Operational Period:</b> Date From: 08/08/21    Date To: 08/09/21 Time From: 0700    Time To: 0700			<b>3. Branch</b> <b>Hamilton</b>		<b>Division</b> <b>V</b>
<b>4. Operations Personnel:</b>					Page 1 of 2	Victor	
Operations Section Chief:			Night Ops:				
Branch Director: <b>J. Walton</b>			Branch Safety:				
Division/Group Supervisor: <b>I. Houser</b>			Air Attack:				
<b>5. Resources Assigned:</b>		<b>** Resources Below in Bold are 12 Hour **</b>					
Resource Identifier	ALS	LWD	Leader	Personnel	Request #	Hours	Reporting Location
STA XOR 1400A			HARPER, DAVID	20 +/-	E-956	0700-0700	DP 101
STA XSM 2276A	X		PELK, JAKE	21	E-419	0700-0700	DP 101
STA OES 0801A			URNER, DANIEL WALTER	20 +/-	E-953	0700-0700	DP 101
STA OES OES - 2805A			ABELSON, JOEL DAVID	20 +/-	E-951	0700-0700	DP 101
STA						0700-0700	DP 101
STC OES 6848C	X		SARGIS, JEFF	22	E-412	0700-0700	DP 101
STC						0700-0700	DP 101
STG SBC 9322G (LG)			GILLIAM, TYLER	<b>41</b>	<b>C-109</b>	<b>0700-1900</b>	<b>DP 101</b>
STG						0700-0700	DP 101
DOZ PVT E-822			HILL, STEVEN	2	E-822	0700-0700	DP 101
DOZ PVT E-968			DOUD, BRETT	2	E-968	0700-0700	DP 101
DOZ PVT E-979				2	E-979	0700-0700	DP 101
DOZ PVT E-981				2	E-981	0700-0700	DP 101
DOZ PVT E-1071			SUTTLES, BRIAN	2	E-1071	0700-0700	DP 101
DOZ PVT E-1084				2	E-1084	0700-0700	DP 101
DOZ PVT E-1087			WELLS, TYLER	2	E-1087	0700-0700	DP 101
DOZ						0700-0700	DP 101
DOZ						0700-0700	DP 101
<b>6. Work Assignments:</b> Construct direct fireline. Mop up 300' in from control line.							
<b>7. Special Instructions:</b>							
<b>8. Communications</b>							
Name	Ch	Function	Rx Freq	Rx Tone	Tx Freq	Tx Tone	Notes
	#N/A						
	#N/A	#N/A	#N/A	#N/A	#N/A	#N/A	#N/A
	#N/A						
CALCORD	15	MEDICAL	156.0750	T6 156.7	156.0750	T6 156.7	
AIRGUARD	16	AIRGUARD	168.6250	N/A	168.6250	T1 110.9	
<b>9. Prepared by: Name:</b>		M. Selzer		RESL		Signature: _____	
<b>ICS 204</b>		Date/Time: 8/7/2021		2200		Personnel Count: 158	

NIMS IAP

CONTROLLED UNCLASSIFIED INFORMATION//BASIC



# ASSIGNMENT LIST (ICS 204 WF)

CONTROLLED UNCLASSIFIED  
INFORMATION//BASIC

<b>1. Incident Name:</b> <b>DIXIE WEST ZONE</b>		<b>2. Operational Period:</b> Date From: 08/08/21    Date To: 08/09/21 Time From: 0700    Time To: 0700				<b>3. Branch</b> <b>Division</b> <b>Hamilton</b> <b>W</b>  Page 1 of 1 <b>Whiskey</b>	
<b>4. Operations Personnel:</b>							
Operations Section Chief:				Night Ops:			
Branch Director: <b>J. Walton</b>				Branch Safety:			
Division/Group Supervisor: <b>M. Kennific</b>				Air Attack:			
<b>5. Resources Assigned:</b>		<b>** Resources Below in Bold are 12 Hour **</b>					
Resource Identifier	ALS	LWD	Leader	Personnel	Request #	Hours	Reporting Location
STC BTU 9210C			KENNIEFIC, MIKE	17	E-1138	0700-0700	DP 101
STG						0700-0700	DP 101
STL FKU 9437L			GARABEDIAN, BRYAN	9	E-439	0700-0700	DP 101
<b>DOZ PVT E-612</b>			<b>PEARSON, LEMUEL</b>	<b>1</b>	<b>E-612</b>	<b>0700-1900</b>	<b>DP 101</b>
DOZ PVT E-613			AVILA, CRYSTAL	2	E-613	0700-0700	DP 101
DOZ PVT E-622			STEVENSON, THAD	2	E-622	0700-0700	DP 101
DOZ PVT E-624			MANZ, JOHN	2	E-624	0700-0700	DP 101
DOZ PVT E-695			VARIAN, GREG	2	E-695	0700-0700	DP 101
DOZ						0700-0700	DP 101
DOZ						0700-0700	DP 101
W/T PVT E-492			TRAVERSO, JOHN	1	E-492	0700-1900	DP 101
W/T PVT E-865			KITCHENS, RYAN	1	E-865	0700-1900	DP 101
FEL PVT E-242			TOWNSEN, BRIAN	1	E-242	0700-1900	DP 101
FEL PVT E-324			CRIST, JOSH	1	E-324	0700-1900	DP 101
FALM PVT O-926				2	O-926	0700-1900	DP 101
FALM PVT O-927				2	O-927	0700-1900	DP 101
<b>6. Work Assignments:</b> Construct direct fireline. Mop up 300' in from control line.							
<b>7. Special Instructions:</b>							
<b>8. Communications</b>							
Name	Ch	Function	Rx Freq	Rx Tone	Tx Freq	Tx Tone	Notes
	#N/A						
	#N/A	#N/A	#N/A	#N/A	#N/A	#N/A	#N/A
	#N/A						
CALCORD	15	MEDICAL	156.0750	T6 156.7	156.0750	T6 156.7	
AIRGUARD	16	AIRGUARD	168.6250	N/A	168.6250	T1 110.9	
<b>9. Prepared by: Name:</b> M. Selzer                      RESL							
Signature: _____							
<b>ICS 204</b>		Date/Time: 8/7/2021    2200			Personnel Count: 4		

# ASSIGNMENT LIST (ICS 204 WF)

CONTROLLED UNCLASSIFIED  
INFORMATION//BASIC

<b>1. Incident Name:</b> <b>DIXIE WEST ZONE</b>	<b>2. Operational Period:</b> Date From: 08/08/21    Date To: 08/09/21 Time From: 0700        Time To: 0700	<b>3. Branch</b> <b>Division</b>  West Contingency <b>X</b>
--	---	---

<b>4. Operations Personnel:</b>		Page 1 of 1                      X-ray
Operations Section Chief:	Night Ops:	
Branch Director: <b>J. Schmollinger</b>	Branch Safety:	
Division/Group Supervisor:	Air Attack:	

5. Resources Assigned:		** Resources Below in Bold are 12 Hour **					
Resource Identifier	ALS	LWD	Leader	Personnel	Request #	Hours	Reporting Location
STC						0700-0700	DP 126
DOZ PVT E-696			HOLMS, DEE	1	E-696	0700-0700	DP 126
DOZ PVT E-821			CRUNKILPON, LARRY	2	E-821	0700-0700	DP 126
DOZ PVT E-975				2	E-975	0700-0700	DP 126
DOZ PVT E-976				2	E-976	0700-0700	DP 126
DOZ PVT E-977				2	E-977	0700-0700	DP 126
DOZ PVT E-1072			BRITTEN, SETH	2	E-1072	0700-0700	DP 126
DOZ						0700-0700	DP 126
DOZ						0700-0700	DP 126
DOZ						0700-0700	DP 126
DOZ						0700-0700	DP 126
<b>W/T PVT E-634</b>			<b>ZUURBIER, TOM</b>	1	<b>E-634</b>	<b>0700-1900</b>	<b>DP 126</b>
W/T PVT E-639			ANDERSON, JACK	2	E-639	0700-0700	DP 126
W/T PVT E-727			FORDE, BOB	2	E-727	0700-0700	DP 126
W/T PVT E-869			MORENO, JOSE	2	E-869	0700-0700	DP 126

**6. Work Assignments:**  
Construct indirect fireline.

**7. Special Instructions:**

8. Communications							
Name	Ch	Function	Rx Freq	Rx Tone	Tx Freq	Tx Tone	Notes
	#N/A						
	#N/A	#N/A	#N/A	#N/A	#N/A	#N/A	#N/A
	#N/A						
CALCORD	15	MEDICAL	156.0750	T6 156.7	156.0750	T6 156.7	
AIRGUARD	16	AIRGUARD	168.6250	N/A	168.6250	T1 110.9	

<b>9. Prepared by: Name:</b>	M. Selzer	RESL	Signature: _____
<b>ICS 204</b>	Date/Time: 8/7/2021    2200	Personnel Count: 18	

This page left intentionally blank



