

INCIDENT ACTION PLAN


DIXIE FIRE EAST ZONE

CA-BTU-009205
PNN5ZB21 (1522)



OPERATIONAL PERIOD
FRIDAY/SATURDAY
8/13/2021 - 8/14/2021
0700 – 0700

Fire Information:
2021.dixie.ca@firenet.gov
530-538-7826



IAP / MAPS

This page left intentionally blank

INCIDENT OBJECTIVES (ICS 202)

1. Incident Name:		2. Operational Period	
DIXIE FIRE EAST ZONE		Date/Time From: 8/13/2021 0700 FRI	Date/Time To: 8/14/2021 0700 SAT
3. Objective(s):			
Strategic Objectives:			
Implement a full suppression strategy on the Dixie Fire. Strategy and Tactics implemented on the incident are to be prioritized utilizing life safety, community infrastructure defense, and natural/cultural values as a guiding principle. Minimize acres burned on all lands by effective and efficient firefighting efforts that offer the highest probability of success while maintaining safety first.			
Leaders Intent:			
Work effectively with cooperative partners towards a common goal of protecting values in a safe and efficient manner. All incident assigned personnel should be prepared to take appropriate actions regarding:			
<ul style="list-style-type: none"> • Professional behavior, conduct timely/effective communications • Personal safety and safety of others, including driving slowly, safely, and defensively while implementing tactics that offer a high probability of success. • Manage fatigue by taking breaks and maintaining work rest guidelines. • All line supervision personnel, including crew and strike team leaders, must attend the morning Operational Briefing. 			
Management Objectives:			
<ul style="list-style-type: none"> • Utilize the risk management process to identify and mitigate hazards to protect first responders and the public. Emphasize strategies and tactics that have the highest probability of success and the least exposure to first responders and the public. • Develop proactive strategies to protect life, residential properties, communities, businesses and infrastructure. Employ tactics that fulfill these strategies while being mindful of the necessity for contingency and emergency plans. Ensure strategies account for incident priorities, applying resources to those protecting life and residential properties first. • Follow COVID-19, CDC and established local, state and federal guidance to limit virus spread within the incident and surrounding communities near the fire area. • Provide timely and continuous incident information to affected agency partners, cooperators, CALFIRE Team 3, as well as the public. • Utilize social media and all other communications tools to keep the public well informed of the fire conditions and other pertinent information. • Maintain fiscal accountability and keep costs commensurate with values at risk. 			
Control Objectives: East			
<ul style="list-style-type: none"> • Keep the fire east of Highway 147 to limit fire spread to private timberlands and bordering communities. • Keep the fire south of Highway 36. • Keep the fire west of the Genesee Valley Road and Grizzly Ridge to Highway 70 and Highway 395 to limit fire spread. • Keep the fire north of Highway 162 and the junction of Highway 70 to protect Quincy and surrounding communities. 			
Control Objectives: West			
<ul style="list-style-type: none"> • Keep the fire north of the fire perimeter and Highway 162 and the junction on Highway 70. • Keep the fire south of Harvey Valley Road. • Keep the fire east of Mill Creek drainage. 			
Keep the fire west of the Genesee Valley Road and Grizzly Ridge to Highway 70 and Highway 395 to limit fire spread.			
4. Operational Period Command Emphasis:			
Continue safe coordinated operations.			
Safety Message:			
Awareness is the greatest agent for change.			
6. Incident Action Plan (the items checked below are included in the Incident Action Plan):			
<input checked="" type="checkbox"/> ICS 202	<input checked="" type="checkbox"/> Map/Chart		
<input checked="" type="checkbox"/> ICS 203	<input checked="" type="checkbox"/> Weather Forecast/Tide/Currents		
<input checked="" type="checkbox"/> ICS 204	<input checked="" type="checkbox"/> COVID-19 Protocols		
<input checked="" type="checkbox"/> ICS 205	<input checked="" type="checkbox"/> TENTATIVE DMOB LIST		
<input checked="" type="checkbox"/> ICS 206	<input checked="" type="checkbox"/> OTHER ATTACHMENTS		
<input checked="" type="checkbox"/> ICS 220			
7. Prepared by: Joe Scuri		Position/Title: PSC1 (T)	Signature: 
		Position/Title:	Signature:
8. Approved by Incident Commander:		Name: Rocky W. Opliger	Signature: 
ICS 202		IAP Page 1 of 1	Date/Time: 8/12/2021

ORGANIZATION ASSIGNMENT LIST	
1. Incident Name Dixie Fire East Zone	
2. Date Prepared 08/12/2021	3. Time 2200
4. Operational Period: Aug 13, 2021 0700 to Aug 14, 2021 0700	
Position	Name
5. Incident Commander and Staff	
Incident Commanders	Rocky W. Opliger
Deputy IC	Jaime Gamboa
Safety Officer	Michael Alforque / Pat Dotson Dan Snow (Mallory)
Information Officer	Sean Collins / Kaitlyn Webb / Phyllis Ashmead
Liaison	Heather Noel / Curt Schwarm (T)
6. Agency Representatives	
Agency	Name
USFS PNF AA	Chris Carlton
USFS AA REP	Chris Christofferson
USFS Covid 19 Advisor	Michael Brumbaugh (Quincy) Jessica McMullen (Mallory)
USFS Tribal Liaison	Dirk Charley
CALFIRE	Adam Mattos
Plumas County Sheriff	J. Beatley
CHP	E. Egide
USFS LNF AA Rep	James Copeland / Russell Nickerson Linda Wadleigh
CAL OES	S. Sjøtvedt / J. Fry
BLM	Emily Ryan
7. Planning Section	
Chief	Joe Scuri (T) / Tom Reaves (Mallory) Robbi Mecus (T)
Resources Unit	Mike Vetti / Shawn Steiner (T) Joslyn Knox (T) / Dwayne Preston (T)
Situation Unit	Damian Guilliani James Farley IV (T) / Nick Dawson (T)
FBAN	Diondray Wiley
IMET	Rich Thompson / Bladen Breitreiter (T)
ITSS	James Whiteside / Tony Yang Gabriel Marquez
GISS	Matthew Eister / Chris Barrett Darci Paull / Dan LaBarre
Training Specialist	Emil Picchi
HRSP	Adam Alvarez / Sterling Flores (T)
Documentation	Gianna Vacarro
READ	Jason Williams
DMOB	Marian Kadota / Adrienne Strubb (T) Brian Talbott (T)
DPRO	Darrick Rossotti / Ryan Toby
8. Logistics Section	
Chief	Martie Hale / Jennifer Wells (T)
Communications Unit	Sal Bonilla Jr. / Tim Maguire Matt Yost (Mallory)
Medical Unit	Eric Williams / Jeff Brooks / Doug Stuart
Food Unit	Kenneth Breskin
Facilities Unit	Aron Levin / Jan Palecek (Mallory)
Supply Unit	Jennifer Armstrong
Ground Support	Ron Brewer / Jeff Burch

9.	Operations Section
Day Operations	Dave Pereira
Night Operations	
Planning Operations	Kyle Jacobson / Jake Cagle (Remote)
a.	Branch XX
Branch Director	Jay Walter
Evans Group	Grahm Rice / Roger Caballero (T)
Dyer Group	James Brown (T) / Michael Petruncio (T)
Hunt Group	Travis Stout / Casey Howard (T)
Division NN	Unstaffed / TBA
b.	Branch XXV
Branch Director	Pat Laeng
Division PP	Unstaffed
Division QQ	Troy Coleman (T)
Division RR/WW/XX	Todd Pinkowski
Antelope / Janesville Contingency	Heather Grove
c.	Night Branch XX
Branch Director	Drew Graham
Dyer Group	Isaac Walden
Hunt Group	Mike Carter / Brian Holmes (T)
d.	Branch
Branch Director	
Division	
e.	Air Operations Branch
Branch Director	Wes Shook
Air Support Group Sup.	Mark Empey
10.	Finance Section
Finance Section Chief	Judy Reynolds / Vicki Wilson (Mallory)
Time Unit	Sheila Miner / Mike Turos / Mary West
Equipment Time	Evelyn Trujillo / Rachel Acker
Personnel Time	Theresa Rendon
Procurement Unit	Craig Ericson
Cost	Loni Holt
Comp /Claims	Scott Parsons
Prepared by: Joslyn Knox: RESL (T)	



INCIDENT Weather Forecast



FORECAST NO: 22

FORECAST ISSUED: 8/12/21 1900

NAME OF FIRE: Dixie (East)

UNIT: USFS Plumas

PREDICTION FOR: Day shift / Night shift

Signed: *Bladen Bretzinger*

SHIFT DATE: 08/13/21 0700 to 08/14/21 0700

Incident Meteorologist (T)

WEATHER DISCUSSION: A mix of widely scattered wet/dry thunderstorms with erratic wind gusts and lightning are expected this afternoon. Highs are forecast in the mid to upper 90s, with a few locales experiencing triple digits, and min RH in the mid teens. Southwesterly upvalley winds will gust around 15 mph this afternoon, but expect gusty and erratic winds to be generated by any nearby storms. Overnight recoveries will be moderate.

TODAY'S FORECAST

WEATHER : Mostly sunny with areas smoke // 20% chance thunderstorms

Max Temperatures		Minimum Relative Humidity
Ridges/Upper Slopes:	89F - 93F	14 - 25 %
Valleys/Lower Slopes:	94F - 99F	

20 FT WINDS	
Ridgetop	Slope/Valley
Variable 4-8 mph, becoming SW 5 - 10 MPH with gusts 12 - 20 MPH in the afternoon	Variable/upslope 3 - 6 MPH, becoming upvalley 4 - 8 MPH with gusts 10 - 15 MPH in the afternoon

HAINES INDEX: 5

STABILITY / INVERSION : Inversion lifting around 1200L

OUTLOOK FOR TONIGHT

WEATHER : Mostly clear with areas smoke // 10% chance of showers/thunderstorms


Min Temperatures		Maximum Relative Humidity
Ridges/Upper Slopes:	51F - 60F	30 - 65%
Valleys/Lower Slopes:	55F - 63F	

20 FT Winds	
Ridgetop	Slope/Valley
SW 6 - 12 MPH in the evening, becoming northeast 4 - 8 MPH	SW 5 - 10 MPH early, becoming downvalley 2 - 5 MPH

STABILITY / INVERSION : Inversion developing after 2100L

EXTENDED OUTLOOK: Potential for isolated showers and thunderstorms continues Saturday. Hot and dry conditions are expected at the surface, while incoming monsoonal moisture works to increase instability over the incident. The ridge begins to start breaking down Monday into Tuesday, bringing about a significant pattern change.

FIRE BEHAVIOR FORECAST

FORECAST NUMBER: 24	TYPE OF FIRE Wildfire
FIRE NAME: Dixie	OPERATIONAL PERIOD 08/13-08/14 Day/Night
DATE ISSUED Thursday August 12, 2021	TIME ISSUED 2000
UNIT Plumas National Forest	SIGNED Diondray Wiley, FBAN (T) 

INPUTS

WEATHER SUMMARY ***20% chance of isolated showers/thunderstorms***
WEATHER: Mostly sunny with areas of smoke
MAX TEMP: Ridges/Upper Slopes: **89-93°** Valleys/Lower Slopes: **94-99°**
Humidity 14-25%
20 FOOT WINDS: Variable/upslope: 3-6 mph, becoming upvalley 4-8 mph **G10-15 mph**
In the afternoon.
Ridge Top: Variable 4-8 mph becoming **SW 5-10 mph** with **G12-20 mph**
In the afternoon

Haines 5 LAL 2
Inversion will lift around 1200

FUELS: The major fuel types, found in and around the fire area are timber understory and brush.
Ignition Receptiveness: ERC levels are just below the 97th percentile. **Probability of Ignition** 90-100%
Dryness: Dead and down fuel moistures: 1 hour – 3% **10 hour- 5%**, 100 hour -5%, and 1000 hour–5%.

FIRE BEHAVIOR

HIGH RISK BURN ENVIRONMENT due to forecasted thunderstorms. Potential for ground strikes. Ridge top winds were measured at 41 mph as the thunderstorm past the previous shift (Red Hill Lookout west of Twain). Expect resistance to control and erratic fire behavior due to downdrafts. Be mindful of your location on the landscape and review the 30/30 rule in the IRPG. Fire behavior will remain active under the smoke inversion and anticipate increased fire behavior in clear air.

SPECIFIC FIRE BEHAVIOR:

Branch XX
Evans Group: Expect active fire behavior in the Wilcox Valley area to include surface fire and potential for torching and spotting. Wind prone area, fire intensity can increase suddenly.
Dyer Group: Moderate fire behavior, fuel driven flanking fire near Coyote Peak, moving at a slow ROS towards Hamilton Mountain. Moderate activity on Dyer Mountain, interior smoldering with potential for spotting due to alignment.
Hunt Group: Flanking fire in Hunt canyon and Keddie Ridge down to Keddie Point.

Branch XXV
Division QQ: Moderate activity, interior smoldering and flanking in the Hunt Canyon area.
Division RR/WW/XX: Minimal activity, interior smoldering.

Night Branch
High risk burn environment due to forecasted thunderstorms into the late evening. Potential for ground strikes and downdrafts. Mostly clear with areas of smoke. Moderate to good RH recovery (up to 65%). Improved conditions should provide opportunities to reinforce containment lines and reduce spotting potential. Fire behavior should moderate in the late evening. The shift will start with a higher probability of ignition as a slightly warmer Day Shift is forecasted. Inversion developing after 2100.

AIR OPERATIONS

AVATION WATCH OUT SITUATIONS: Are all hazards identified and have you made them known.

Safety Message

WATCH OUT SITUATIONS: Wind increases and/or changing direction.

DAY

Division/Group Assignment List (ICS 204 WF)
Controlled Unclassified Information//Basic

1. Incident Name:				3.		
DIXIE FIRE EAST ZONE				XX	DYER GROUP	
2. Operational Period: DAY / NIGHT						
Date/Time From: 08/13/2021 0700 FRI		Date/Time To: 08/14/2021 0700 SAT				
4. Operations Personnel						
OPERATIONS CHIEF DAVE PEREIRA		BRANCH DIRECTOR JAY WALTER				
DIVISION/GROUP SUPERVISOR JAMES BROWN (T) 8/24 MICHAEL PETRUNCIO (T) 8/25		SAFETY				
5. Resources Assigned this Period						
Strike Team / Task Force / Resource Designator	LWD	Leader	Number Persons	Drop Off PT./Time	Pick Up PT./Time	
HC2IA ZUNI 1 C-20154	08/25	RICKEY BOOQUA JR	20	MALLORY CAMP/0700	MALLORY CAMP/1900	
HC2 BIRRUETA C-20130	08/24	ANTONIO BIRRUETA	20	MALLORY CAMP/0700	MALLORY CAMP/1900	
**ES3 XSJ S/T 4176C E-20248	08/13	MARK WEBER	18	MALLORY CAMP/0700	MALLORY CAMP/1900	
ENG3 NORTH FORK 212 E-20344	08/18	BRANDON CRANDALL	4	MALLORY CAMP/0700	MALLORY CAMP/1900	
ENG4 HEATSEEKER 18 E-20454	08/20	JAKE MCDONALD	4	MALLORY CAMP/0700	MALLORY CAMP/1900	
ENG6 AAA FORESTRY E-20452	08/20	CHARLES CARNES	3	MALLORY CAMP/0700	MALLORY CAMP/1900	
WTT2 GREAT BASIN E-20361	08/18	GENE HANCOCK	2	MALLORY CAMP/0700	MALLORY CAMP/1900	
WTS2 JUNGWIRTH E-20096	08/13	STEVE BOSWORTH	1	MALLORY CAMP/0700	MALLORY CAMP/1900	
WTS2 TOUGH EQUIP E-20369	08/18	BRYAN LARSON	1	MALLORY CAMP/0700	MALLORY CAMP/1900	
WTS2 BEN'S TRUCKING E-20370	08/18	BOB BILL	1	MALLORY CAMP/0700	MALLORY CAMP/1900	
WTS2 ESRYS E-20371	08/18	JIM ESRY	1	MALLORY CAMP/0700	MALLORY CAMP/1900	
WTS2 DUSTBUSTERS 505 E-20373	08/19	DEVON KENNEDY	1	MALLORY CAMP/0700	MALLORY CAMP/1900	
WTS2 DUST BUSTERS 918 E-20374	08/19	HOLT JENNA	1	MALLORY CAMP/0700	MALLORY CAMP/1900	
DO22 SUGAR PINE E-20025	08/22	MIKE STENBERG	2	MALLORY CAMP/0700	MALLORY CAMP/1900	
DO22 NORTHSTATE E-20028	08/13	JOSH JEWITT	2	MALLORY CAMP/0700	MALLORY CAMP/1900	
DO22 NORTHSTATE E-20068	08/22	GEORGE POE	2	MALLORY CAMP/0700	MALLORY CAMP/1900	
DO22 RIDGE LOGGING E-20084	08/19	DARLY LANDRYHAM	2	MALLORY CAMP/0700	MALLORY CAMP/1900	
DO22 BEN'S TRUCKING 40039 E-20354	08/18	KEITH SLASH	1	MALLORY CAMP/0700	MALLORY CAMP/1900	
DO22 KIT CONTRACTING E-20387	08/19	BRAXTON TOMLINSON	2	MALLORY CAMP/0700	MALLORY CAMP/1900	
DO22 BEN'S TRUCKING 41016 E-20355	08/18	LUKE STANTON	1	MALLORY CAMP/0700	MALLORY CAMP/1900	
8. Division/Group Communication Summary						
Function	Channel	RX Frequency N/W	RX Tone/NAC	TX Frequency N/W	TX Tone/NAC	Mode
COMMAND	4	171.0875	T3 131.8	164.6000	T3 131.8	A
TACTICAL	12 NIFCT99	165.3625	T3 131.8	165.3625	T3 131.8	A
AIR TO GROUND	14	169.1000	000.0	169.1000	000.0	A
AIR GUARD	16	168.6250	000.0	168.6250	T1 110.9	A
9. Prepared By (Resource Unit Leader)		Approved By (Planning Section Chief)		Date	Time	
JOSLYN KNOX		JOE SCURI		08/12/2021	2200	

Division/Group Assignment List (ICS 204 WF)
Controlled Unclassified Information//Basic

1. Incident Name:			3.			
DIXIE FIRE EAST ZONE			Branch:		Division/Group	
2. Operational Period: DAY / NIGHT			XX		DYER GROUP	
Date/Time From: 08/13/2021 0700 FRI		Date/Time To: 08/14/2021 0700 SAT				
4. Operations Personnel						
OPERATIONS CHIEF		DAVE PEREIRA		BRANCH DIRECTOR		JAY WALTER
DIVISION/GROUP SUPERVISOR		JAMES BROWN (T) 8/24 MICHAEL PETRUNCIO (T) 8/25		SAFETY		
5. Resources Assigned this Period						
Strike Team / Task Force / Resource Designator		LWD	Leader	Number Persons	Drop Off PT./Time	Pick Up PT./Time
**DOZ3 ASHBROOK E-20488		08/21	SHANE HULLENDER	2	MALLORY CAMP/0700	MALLORY CAMP/1900
HEQB O-20903		08/21	JASON BATES	1	MALLORY CAMP/0700	MALLORY CAMP/1900
FMOD A+F ENTERPRISES O-19		08/15	JOSIAH MARSHALL	2	MALLORY CAMP/0700	MALLORY CAMP/1900
FMOD TIMBERSMITH O-20		08/15	RYAN DENIZ	2	MALLORY CAMP/0700	MALLORY CAMP/1900
FMOD TIMBERSMITH O-20888		08/20	MATT MECKLEY	2	MALLORY CAMP/0700	MALLORY CAMP/1900
FMOD TIMBERSMITH FALLERS O-20907		08/21	ROB MADDEN	2	MALLORY CAMP/0700	MALLORY CAMP/1900
RENO REMS O-20653		08/14	CHRIS MASON	4	MALLORY CAMP/0700	MALLORY CAMP/1900
EMTF O-20636		08/13	KURT RHOADES	1	MALLORY CAMP/0700	MALLORY CAMP/1900
EMTF (T) O-20343		08/16	MARCO GILIO	1	MALLORY CAMP/0700	MALLORY CAMP/1900
SOFR O-20769		08/17	SANDY FAST	1	MALLORY CAMP/0700	MALLORY CAMP/1900
READ O-21010		08/25	PAUL DAWSON	1	MALLORY CAMP/0700	MALLORY CAMP/1900
ARCH O-20489		08/23	SEAN SULLIVAN	1	MALLORY CAMP/0700	MALLORY CAMP/1900
6. Control Operations/Work Assignments:						
Continue direct or indirect lines on fire's edge while protecting life threat and impacts to infrastructure.						
7. Special Instructions:						
Backhaul all trash. Coordinate with Cultural Advisor and Lead READ east of Dyer Mtn. ** Denotes 24 hour resource. Avoid suppression activities in areas marked with red/black flagging.						
8. Division/Group Communication Summary						
Function	Channel	RX Frequency N/W	RX Tone/NAC	TX Frequency N/W	TX Tone/NAC	Mode
COMMAND	4	171.0875	T3 131.8	164.6000	T3 131.8	A
TACTICAL	12 NIFCT99	165.3625	T3 131.8	165.3625	T3 131.8	A
AIR TO GROUND	14	169.1000	000.0	169.1000	000.0	A
AIR GUARD	16	168.6250	000.0	168.6250	T1 110.9	A
9. Prepared By (Resource Unit Leader)			Approved By (Planning Section Chief)		Date	Time
JOSLYN KNOX			JOE SCURI		08/12/2021	2200

Division/Group Assignment List (ICS 204 WF)
Controlled Unclassified Information//Basic

1. Incident Name:				3.		
DIXIE FIRE EAST ZONE				XX	HUNT GROUP	
2. Operational Period: DAY / NIGHT						
Date/Time From: 08/13/2021 0700 FRI		Date/Time To: 08/14/2021 0700 SAT				
4. Operations Personnel						
OPERATIONS CHIEF		DAVE PEREIRA		BRANCH DIRECTOR		JAY WALTER
DIVISION/GROUP SUPERVISOR		TRAVIS STOUT 8/25 CASEY HOWARD (T) 8/25		SAFETY		
5. Resources Assigned this Period						
Strike Team / Task Force / Resource Designator		LWD	Leader	Number Persons	Drop Off PT./Time	Pick Up PT./Time
HC2IA SPRINGVILLE C-20141		08/23	ROBERT J NEVAREZ	20	QUINCY ICP/0700	QUINCY ICP/1900
**ES3 S/T 2141C E-20556		08/16	DAVID GLENN	22	QUINCY ICP/0700	QUINCY ICP/1900
ES3 BDF 6605C E-20581		08/14	JOSEPH COLVIN	25	QUINCY ICP/0700	QUINCY ICP/1900
**T/F 2803 E-472		08/21	RYAN CREAN	19	QUINCY ICP/0700	QUINCY ICP/1900
ENG3 NATIONAL WATER E-20007		08/22	JORDAN TIBBALS	3	QUINCY ICP/0700	QUINCY ICP/1900
ENG6 DUST CONTROL 310 E-20465		08/24	CAMERON MULLINS	3	QUINCY ICP/0700	QUINCY ICP/1900
WTT1 CONVERSE E-302		09/30	HARRISON GARR	1	QUINCY ICP/0700	QUINCY ICP/1900
WTT1 CONVERSE E-304		09/30	STEVE BOONE	1	QUINCY ICP/0700	QUINCY ICP/1900
**WTT1 OES 32 E-20062		08/26	RAY ABDO	2	QUINCY ICP/0700	QUINCY ICP/1900
**WTT1 LOO 4830 E-20599		08/22	DUANE DUNCAN	2	QUINCY ICP/0700	QUINCY ICP/1900
WTT2 ANT 3788 E-20598		08/23	KENNETH MORRISON	2	QUINCY ICP/0700	QUINCY ICP/1900
WTS1 NORTHSTATE E-20109		08/26	ARRON HARVEY	1	QUINCY ICP/0700	QUINCY ICP/1900
WTS2 BEN'S TRUCKING E-20167		08/19	MICHAEL HANNA	1	QUINCY ICP/0700	QUINCY ICP/1900
WTS2 BEN'S TRUCKING E-20168		08/20	MATT WAXLER	1	QUINCY ICP/0700	QUINCY ICP/1900
WTS2 TOBIASSON E-20222		08/17	JUSTIN RHODES	1	QUINCY ICP/0700	QUINCY ICP/1900
**DOZ1 OILAR E-20033		08/20	MYELLO VALAQUEZ	2	QUINCY ICP/0700	QUINCY ICP/1900
DOZ2 PNF 3 E-20118		08/19	DAN QUINN	5	QUINCY ICP/0700	QUINCY ICP/1900
**DOZ2 DUNLAP E-20071		08/19	MATT SWANK	4	QUINCY ICP/0700	QUINCY ICP/1900
DOZ2 NORTHSTATE E-20078		08/14	DONOVAN HILLAN	2	QUINCY ICP/0700	QUINCY ICP/1900
DOZ2 NORTHSTATE 29738 E-20090		08/19	CARSON METZ	2	QUINCY ICP/0700	QUINCY ICP/1900
8. Division/Group Communication Summary						
Function	Channel	RX Frequency N/W	RX Tone/NAC	TX Frequency N/W	TX Tone/NAC	Mode
COMMAND	4	171.0875	T3 131.8	164.6000	T3 131.8	A
TACTICAL	11 NIFC T7	168.2500	T3 131.8	168.2500	T3 131.8	A
AIR TO GROUND	14	169.1000	000.0	169.1000	000.0	A
AIR GUARD	16	168.6250	000.0	168.6250	T1 110.9	A
9. Prepared By (Resource Unit Leader)			Approved By (Planning Section Chief)		Date	Time
JOSLYN KNOX			JOE SCURI		08/12/2021	2200

Division/Group Assignment List (ICS 204 WF)
Controlled Unclassified Information//Basic

1. Incident Name:			3.			
DIXIE FIRE EAST ZONE			Branch:		Division/Group	
2. Operational Period: DAY / NIGHT			XX		HUNT GROUP	
Date/Time From: 08/13/2021 0700	FRI	Date/Time To: 08/14/2021 0700				
4. Operations Personnel						
OPERATIONS CHIEF		DAVE PEREIRA		BRANCH DIRECTOR		JAY WALTER
DIVISION/GROUP SUPERVISOR		TRAVIS STOUT 8/25 CASEY HOWARD (T) 8/25		SAFETY		
5. Resources Assigned this Period						
Strike Team / Task Force / Resource Designator		LWD	Leader	Number Persons	Drop Off PT./Time	Pick Up PT./Time
**DOZ3 TOUGH CO E-20382		08/20	JASON KESSLER	1	QUINCY ICP/0700	QUINCY ICP/1900
**DOZ3 SLOWOW E-20486		08/21	SETH WIKLY	2	QUINCY ICP/0700	QUINCY ICP/1900
**DOZ3 B & C DEMO E-20489		08/21	CAMERON CARDOVA	2	QUINCY ICP/0700	QUINCY ICP/1900
TFLD (T) O-21012		08/25	PETER KORETZ	1	QUINCY ICP/0700	QUINCY ICP/1900
MEDL ROUGH MEDICS 2 O-20730		08/16	JOE FUSCO	2	QUINCY ICP/0700	QUINCY ICP/1900
EMPF O-20930		08/23	MICHAEL HOESE	1	QUINCY ICP/0700	QUINCY ICP/1900
EMPF O-20931		08/23	RICHARD TALIAFERRO	1	QUINCY ICP/0700	QUINCY ICP/1900
SOFR O-20904		08/23	NICK MARTINO	1	QUINCY ICP/0700	QUINCY ICP/1900
6. Control Operations/Work Assignments:						
Continue direct or indirect lines on fire's edge while protecting life threat and impacts to infrastructure.						
7. Special Instructions:						
Backhaul all trash. ** Denotes 24 hour resource. Avoid suppression activities in areas marked with red/black flagging.						
8. Division/Group Communication Summary						
Function	Channel	RX Frequency N/W	RX Tone/NAC	TX Frequency N/W	TX Tone/NAC	Mode
COMMAND	4	171.0875	T3 131.8	164.6000	T3 131.8	A
TACTICAL	11 NIFC T7	168.2500	T3 131.8	168.2500	T3 131.8	A
AIR TO GROUND	14	169.1000	000.0	169.1000	000.0	A
AIR GUARD	16	168.6250	000.0	168.6250	T1 110.9	A
9. Prepared By (Resource Unit Leader)			Approved By (Planning Section Chief)		Date	Time
JOSLYN KNOX			JOE SCURI		08/12/2021	2200

Division/Group Assignment List (ICS 204 WF)
Controlled Unclassified Information//Basic

1. Incident Name:				3.		
DIXIE FIRE EAST ZONE				XXV	QQ	
2. Operational Period: DAY / NIGHT						
Date/Time From: 08/13/2021 0700 FRI		Date/Time To: 08/14/2021 0700 SAT				
4. Operations Personnel						
OPERATIONS CHIEF		DAVE PEREIRA		BRANCH DIRECTOR		PAT LAENG
DIVISION/GROUP SUPERVISOR		TROY COLEMAN (T) 8/19		SAFETY		
5. Resources Assigned this Period						
Strike Team / Task Force / Resource Designator		LWD	Leader	Number Persons	Drop Off PT./Time	Pick Up PT./Time
ENG4 ID-TFD 2408 E-20616		08/25	JESSE GOODWIN	4	QUINCY ICP/0700	QUINCY ICP/1900
ENG6 IMPERIAL FORESTRY E-20206		08/31	JORGE CHAPARRO	3	QUINCY ICP/0700	QUINCY ICP/1900
WTT2 PIERCE E-20360		08/18	JORDEN HOEFLING	2	QUINCY ICP/0700	QUINCY ICP/1900
WTT2 MONTROSE E-20362		08/18	CODY BANKS	2	QUINCY ICP/0700	QUINCY ICP/1900
CHIP TIMBERSMITH E-20378		08/18	GARRETT BATES	3	QUINCY ICP/0700	QUINCY ICP/1900
CHIP CLINTS TREE SERVICE E-20379		08/18	CLINTON TISSOT	2	QUINCY ICP/0700	QUINCY ICP/1900
FMOD WEST MOUNTAIN TIMBER O-309		09/30	DAN KECK	2	QUINCY ICP/0700	QUINCY ICP/1900
REAF O-20322		08/24	KELBY GARDINER	1	QUINCY ICP/0700	QUINCY ICP/1900
6. Control Operations/Work Assignments:						
Utilize appropriate suppression methods to keep fire within its current containment lines while protecting life threat and impacts to infrastructure.						
7. Special Instructions:						
Backhaul all trash and pull flagging. ** Denotes 24 hour resource. Avoid suppression activities in areas marked with red/black flagging. Eric Ulwelling is the Safety Officer for RR/WW/XX and QQ.						
8. Division/Group Communication Summary						
Function	Channel	RX Frequency N/W	RX Tone/NAC	TX Frequency N/W	TX Tone/NAC	Mode
COMMAND	3	170.4250	T3 131.8	168.0750	T3 131.8	A
TACTICAL	7.VFIRE 22	154.2650	T6 156.7	154.2650	T6156.7	A
AIR TO GROUND	14	169.1000	000.0	169.1000	000.0	A
AIR GUARD	16	168.6250	000.0	168.6250	T1 110.9	A
9. Prepared By (Resource Unit Leader)			Approved By (Planning Section Chief)		Date	Time
SHAWN STEINER			JOE SCURI		08/12/2021	2200

Division/Group Assignment List (ICS 204 WF)
Controlled Unclassified Information//Basic

1. Incident Name:			3.			
DIXIE FIRE EAST ZONE			Branch:		Division/Group	
2. Operational Period: DAY / NIGHT			XXV		RR / WW / XX	
Date/Time From: 08/13/2021 0700 FRI	Date/Time To: 08/14/2021 0700 SAT					
4. Operations Personnel						
OPERATIONS CHIEF		DAVE PEREIRA		BRANCH DIRECTOR		PAT LAENG
DIVISION/GROUP SUPERVISOR		TODD PINKOWSKI 8/19		SAFETY		
5. Resources Assigned this Period						
Strike Team / Task Force / Resource Designator		LWD	Leader	Number Persons	Drop Off PT./Time	Pick Up PT./Time
HC2 CALDERON C-9		08/17	ARTURO AVILA	20	QUINCY ICP/0700	QUINCY ICP/1900
T/F MEADOW VALLEY		09/30	LAFE ALEXANDER	10	QUINCY ICP/0700	QUINCY ICP/1900
ENG6 MVF 8271 E-20284		09/30		4	QUINCY ICP/0700	QUINCY ICP/1900
WTT1 MVF 8231 E-20285		09/30		2	QUINCY ICP/0700	QUINCY ICP/1900
WTT1 MVF 20286		09/30		2	QUINCY ICP/0700	QUINCY ICP/1900
ENG3 FAIRMONT E34 E-20459		08/21	JOHNNIE T MACY	4	QUINCY ICP/0700	QUINCY ICP/1900
ENG3 BLACK RANGE E-20056		08/17	TIMMOTHY PEARSON	3	QUINCY ICP/0700	QUINCY ICP/1900
ENG6 BIG STATE 65 E-20453		08/21	JOELLE HERMAN	3	QUINCY ICP/0700	QUINCY ICP/1900
ENG6 L&A WILDFIRE 27 E-20055		08/13	KEN ARINGDALE	3	QUINCY ICP/0700	QUINCY ICP/1900
WTS1 OILAR E-20107		08/17	DANNY OILER	1	QUINCY ICP/0700	QUINCY ICP/1900
**WTS2 VEHICLE MATRIX E-505		09/30	CHRIS COOLIDGE	1	QUINCY ICP/0700	QUINCY ICP/1900
WTS2 HOLT ENTERPRISES E-20016		08/24	PAUL HARDIG	1	QUINCY ICP/0700	QUINCY ICP/1900
WTS2 BEN'S TRUCKING E-20169		08/21	CHRIS FULTZ	2	QUINCY ICP/0700	QUINCY ICP/1900
DOZ2 CATTANEO E-20027		08/22	ANTHONY CATTANEO	1	QUINCY ICP/0700	QUINCY ICP/1900
DOZ2 LESLIE HEAVY HAUL E-20087		08/22	NATHAN LIVINGSTON	2	QUINCY ICP/0700	QUINCY ICP/1900
DOZ2 TRAPHAGAN E-20093		08/17	STAN WINES	2	QUINCY ICP/0700	QUINCY ICP/1900
EXCA DAVIS CORP E-20306		08/23	PARKER CHRIS	2	QUINCY ICP/0700	QUINCY ICP/1900
EXCA DUDLEY'S E-20307		08/13	WYATT CLEMENT	2	QUINCY ICP/0700	QUINCY ICP/1900
EXCA ON SITE E-20308		08/20	ANTHONY LEAL	2	QUINCY ICP/0700	QUINCY ICP/1900
EXCA DIAMOND RING E-20309		08/22	BEN BRITTEN	4	QUINCY ICP/0700	QUINCY ICP/1900
8. Division/Group Communication Summary						
Function	Channel	RX Frequency N/W	RX Tone/NAC	TX Frequency N/W	TX Tone/NAC	Mode
COMMAND	3	170.4250	T3 131.8	168.0750	T3 131.8	A
TACTICAL	10 NIFC T6	166.7750	T3 131.8	166.7750	T3 131.8	A
AIR TO GROUND	14	169.1000	000.0	169.1000	000.0	A
AIR GUARD	16	168.6250	000.0	168.6250	T1 110.9	A
9. Prepared By (Resource Unit Leader)			Approved By (Planning Section Chief)		Date	Time
SHAWN STEINER			JOE SCURI		08/12/2021	2200

Division/Group Assignment List (ICS 204 WF)
Controlled Unclassified Information//Basic

1. Incident Name:		3.	
DIXIE FIRE EAST ZONE		XXV	RR / WW / XX
2. Operational Period: DAY / NIGHT			
Date/Time From: 08/13/2021 0700	FRI	Date/Time To: 08/14/2021 0700	SAT

4. Operations Personnel			
OPERATIONS CHIEF	DAVE PEREIRA	BRANCH DIRECTOR	PAT LAENG
DIVISION/GROUP SUPERVISOR	TODD PINKOWSKI 8/19	SAFETY	

5. Resources Assigned this Period					
Strike Team / Task Force / Resource Designator	LWD	Leader	Number Persons	Drop Off PT./Time	Pick Up PT./Time
CHIP WELL EQUIPPED E-20273	08/23	PAUL FISHER	3	QUINCY ICP/0700	QUINCY ICP/1900
CHIP CUT WRIGHT E-20274	08/25	TIM WRIGHT	3	QUINCY ICP/0700	QUINCY ICP/1900
CHIP JASON'S FAMILY TREE SERVICE E-20305	08/20	MELISSA BAYS	3	QUINCY ICP/0700	QUINCY ICP/1900
TFLD O-20981	08/18	LUCA PASCUCCI	1	QUINCY ICP/0700	QUINCY ICP/1900
TFLD O-20596	08/30	AUSTIN NIELSON	1	QUINCY ICP/0700	QUINCY ICP/1900
HEQB (T) O-20606	08/13	ZACH CLARK	1	QUINCY ICP/0700	QUINCY ICP/1900
MAYER MEDICS 3 O-20645	08/15	BRANDON HOPKINS	2	QUINCY ICP/0700	QUINCY ICP/1900
EMPF O-20630	08/14	SIDDARTH RAMANI	1	QUINCY ICP/0700	QUINCY ICP/1900
EMTF O-20342	08/14	BARRON FLANDERS	1	QUINCY ICP/0700	QUINCY ICP/1900
EMTF O-20546	08/16	EMMANUEL CHAVEZ	1	QUINCY ICP/0700	QUINCY ICP/1900
EMTF O-21028	08/24	JOSEPH COPPO	1	QUINCY ICP/0700	QUINCY ICP/1900
SOFR O-21049	08/26	ERIC ULWELLING	1	QUINCY ICP/0700	QUINCY ICP/1900
REAF O-20836	08/19	JASON WILLIAMS	1	QUINCY ICP/0700	QUINCY ICP/1900
REAF O-20957	08/22	JAZ AMMON	1	QUINCY ICP/0700	QUINCY ICP/1900
REAF (T) O-20475	08/17	TODD STEWART	1	QUINCY ICP/0700	QUINCY ICP/1900
READ O-21022	08/24	RACHEL BAUER	1	QUINCY ICP/0700	QUINCY ICP/1900
ARCH O-20551	08/23	CHARLES HUTCHESON	1	QUINCY ICP/0700	QUINCY ICP/1900
ARCH O-20956	08/24	ALICIA BONSKOWSKI	1	QUINCY ICP/0700	QUINCY ICP/1900
THSP O-20552	08/23	JACQUELINE COOPER	1	QUINCY ICP/0700	QUINCY ICP/1900

8. Division/Group Communication Summary						
Function	Channel	RX Frequency N/W	RX Tone/NAC	TX Frequency N/W	TX Tone/NAC	Mode
COMMAND	3	170.4250	T3 131.8	168.0750	T3 131.8	A
TACTICAL	10 NIFC T6	166.7750	T3 131.8	166.7750	T3 131.8	A
AIR TO GROUND	14	169.1000	000.0	169.1000	000.0	A
AIR GUARD	16	168.6250	000.0	168.6250	T1 110.9	A

9. Prepared By (Resource Unit Leader)	Approved By (Planning Section Chief)	Date	Time
SHAWN STEINER	JOE SCURI	08/12/2021	2200

Division/Group Assignment List (ICS 204 WF)
Controlled Unclassified Information//Basic

1. Incident Name:			3.			
DIXIE FIRE EAST ZONE			Branch:		Division/Group	
2. Operational Period: DAY / NIGHT			XXV		RR / WW / XX	
Date/Time From: 08/13/2021 0700 FRI	Date/Time To: 08/14/2021 0700 SAT					
4. Operations Personnel						
OPERATIONS CHIEF		DAVE PEREIRA		BRANCH DIRECTOR		PAT LAENG
DIVISION/GROUP SUPERVISOR		TODD PINKOWSKI 8/19		SAFETY		
5. Resources Assigned this Period						
Strike Team / Task Force / Resource Designator		LWD	Leader	Number Persons	Drop Off PT./Time	Pick Up PT./Time
6. Control Operations/Work Assignments:						
Utilize appropriate suppression methods to keep fire within its current containment lines while protecting life threat and impacts to infrastructure.						
7. Special Instructions:						
Backhaul all trash and pull flagging. ** Denotes 24 hour resource. Avoid suppression activities in areas marked with red/black flagging. Eric Ulwelling is the Safety Officer for RR/WW/XX and QQ.						
8. Division/Group Communication Summary						
Function	Channel	RX Frequency N/W	RX Tone/NAC	TX Frequency N/W	TX Tone/NAC	Mode
COMMAND	3	170.4250	T3 131.8	168.0750	T3 131.8	A
TACTICAL	10 NIFC T6	166.7750	T3 131.8	166.7750	T3 131.8	A
AIR TO GROUND	14	169.1000	000.0	169.1000	000.0	A
AIR GUARD	16	168.6250	000.0	168.6250	T1 110.9	A
9. Prepared By (Resource Unit Leader)			Approved By (Planning Section Chief)		Date	Time
SHAWN STEINER			JOE SCURI		08/12/2021	2200

NIGHT

Division/Group Assignment List (ICS 204 WF)
Controlled Unclassified Information//Basic

1. Incident Name:			3.			
DIXIE FIRE EAST ZONE			Branch:		Division/Group	
2. Operational Period: DAY / NIGHT			NIGHT XX		DYER GROUP	
Date/Time From: 08/13/2021 0700 FRI	Date/Time To: 08/14/2021 0700 SAT					
4. Operations Personnel						
OPERATIONS CHIEF				BRANCH DIRECTOR		DREW GRAHAM
DIVISION/GROUP SUPERVISOR		ISAAC WALDEN		SAFETY		LARRY WRIGHT 8/17
5. Resources Assigned this Period						
Strike Team / Task Force / Resource Designator	LWD	Leader	Number Persons	Drop Off PT./Time	Pick Up PT./Time	
HC1 BLACK MOUNTAIN IHC C-20142	08/24	TOBIAS SMITH	20	QUINCY ICP/1900	QUINCY ICP/0700	
**ES3 XSJ S/T 4176C E-20248	08/13	MARK WEBER	18	QUINCY ICP/1900	QUINCY ICP/0700	
WTT2 PIERCE E-20363	08/18	ART MEECHAM	2	QUINCY ICP/1900	QUINCY ICP/0700	
WTS2 RYAN E-20372	08/18	ROBERTO ROLSALES	1	QUINCY ICP/1900	QUINCY ICP/0700	
**DOZ3 ASHBROOK E-20488	08/21	ANPREN JACOBSEN	2	QUINCY ICP/1900	QUINCY ICP/0700	
**DOZ3 FISK E-20492	08/21	JUSTIN HAMILTON	3	QUINCY ICP/1900	QUINCY ICP/0700	
HEQB O-20860	08/21	NATHAN BENNER	1	QUINCY ICP/1900	QUINCY ICP/0700	
HEQB (T) O-20861	08/21	CODY GOLD	1	QUINCY ICP/1900	QUINCY ICP/0700	
ORANGE CITY REMS O-20654	08/16	CHRISTOPHER KENNEY	4	QUINCY ICP/1900	QUINCY ICP/0700	
SOFR O-20525	08/15	CHRIS BAKER	1	QUINCY ICP/1900	QUINCY ICP/0700	
6. Control Operations/Work Assignments:						
Continue direct or indirect lines on fire's edge while protecting life threat and impacts to infrastructure.						
7. Special Instructions:						
Prep Dyer Mountain communications site. Backhaul all trash and pull flagging. ** Denotes 24 hour resource. Avoid suppression activities in areas marked with red/black flagging.						
8. Division/Group Communication Summary						
Function	Channel	RX Frequency N/W	RX Tone/NAC	TX Frequency N/W	TX Tone/NAC	Mode
COMMAND	4	171.0875	T3 131.8	164.6000	T3 131.8	A
TACTICAL	12 NIFCT99	165.3625	T3 131.8	165.3625	T3 131.8	A
AIR TO GROUND	14	169.1000	000.0	169.1000	000.0	A
AIR GUARD	16	168.6250	000.0	168.6250	T1 110.9	A
9. Prepared By (Resource Unit Leader)		Approved By (Planning Section Chief)		Date	Time	
SHAWN STEINER		JOE SCURI		08/12/2021	2200	

Division/Group Assignment List (ICS 204 WF)
Controlled Unclassified Information//Basic

1. Incident Name:			3.			
DIXIE FIRE EAST ZONE			Branch:		Division/Group	
2. Operational Period: DAY / NIGHT			NIGHT XX		HUNT GROUP	
Date/Time From: 08/13/2021 0700 FRI		Date/Time To: 08/14/2021 0700 SAT				
4. Operations Personnel						
OPERATIONS CHIEF				BRANCH DIRECTOR		DREW GRAHAM
DIVISION/GROUP SUPERVISOR		MIKE CARTER 8/16 BRIAN HOLMES (T) 8/22		SAFETY		LARRY WRIGHT 8/17
5. Resources Assigned this Period						
Strike Team / Task Force / Resource Designator		LWD	Leader	Number Persons	Drop Off PT./Time	Pick Up PT./Time
HC1 PLUMAS IHC			SEE CHECK IN		QUINCY ICP/1900	QUINCY ICP/0700
HC2 FRANCO C-20067		08/14	FRANCO FLORENCIO	20	QUINCY ICP/1900	QUINCY ICP/0700
HC2 CABRERA C-20151		08/23	BENITO CABRERRA	20	QUINCY ICP/1900	QUINCY ICP/0700
**ES3 S/T 2141C E-20556		08/16	DAVID GLENN	22	QUINCY ICP/1900	QUINCY ICP/0700
**T/F 2803 E-472		08/21	RYAN CREAM	19	QUINCY ICP/1900	QUINCY ICP/0700
ENG3 WY-FRX 151 E-20506		08/22	DALTON D SANDERS	3	QUINCY ICP/1900	QUINCY ICP/0700
ENG3 DEER MOUNTAIN E-20507		08/22	BENJAMIN OHLIN	4	QUINCY ICP/1900	QUINCY ICP/0700
ENG4 HEATSEEKER 5240 E-20631		08/25	SKYLAR DAVIS	3	QUINCY ICP/1900	QUINCY ICP/0700
ENG6 VT-GMF 621 E-20447		08/23	GREGORY J SWITZ	4	QUINCY ICP/1900	QUINCY ICP/0700
ENG6 CLEARWATER E-20450		08/21	BRIAN TERRY	3	QUINCY ICP/1900	QUINCY ICP/0700
ENG6 TRISTATE 1 E-20451		08/21	VICTOR FROBERG	3	QUINCY ICP/1900	QUINCY ICP/0700
**WTT1 OES 32 E-20062		08/26	RAY ABDO	2	QUINCY ICP/1900	QUINCY ICP/0700
WTT1 OCF 66 E-20359		08/18	TYLER TORRES	2	QUINCY ICP/1900	QUINCY ICP/0700
WTT1 SWF 3982 E-20365		08/19	ELDON SHIFFMAN	2	QUINCY ICP/1900	QUINCY ICP/0700
**WTT1 LOO 4830 E-20599		08/22	GEOFF KENEFICK	2	QUINCY ICP/1900	QUINCY ICP/0700
**WTT1 CONVERSE E-303		09/30	STEVE SCHEPPS	2	QUINCY ICP/1900	QUINCY ICP/0700
WTT2 VJS 25 E-20358		08/19	HANK BANEGAS	2	QUINCY ICP/1900	QUINCY ICP/0700
WTS2 SQF 24 E-20377		08/19	ALEXANDRIA MARIE BENDER	2	QUINCY ICP/1900	QUINCY ICP/0700
**WTS2 VEHICLE MATRIX E-505		09/30	WARREN HUBBARD	1	QUINCY ICP/1900	QUINCY ICP/0700
**WTS2 FORD & DAUGHTERS E-506		09/30	PHIL SAYE	1	QUINCY ICP/1900	QUINCY ICP/0700
8. Division/Group Communication Summary						
Function	Channel	RX Frequency N/W	RX Tone/NAC	TX Frequency N/W	TX Tone/NAC	Mode
COMMAND	4	171.0875	T3 131.8	164.6000	T3 131.8	A
TACTICAL	11 NIFC T7	168.2500	T3 131.8	168.2500	T3 131.8	A
AIR TO GROUND	14	169.1000	000.0	169.1000	000.0	A
AIR GUARD	16	168.6250	000.0	168.6250	T1 110.9	A
9. Prepared By (Resource Unit Leader)			Approved By (Planning Section Chief)		Date	Time
SHAWN STEINER			JOE SCURI		08/12/2021	2200

Division/Group Assignment List (ICS 204 WF)
Controlled Unclassified Information//Basic

1. Incident Name:		3.				
DIXIE FIRE EAST ZONE		Branch:		Division/Group		
2. Operational Period: DAY / NIGHT		NIGHT XX		HUNT GROUP		
Date/Time From: 08/13/2021 0700 FRI		Date/Time To: 08/14/2021 0700 SAT				
4. Operations Personnel						
OPERATIONS CHIEF		BRANCH DIRECTOR		DREW GRAHAM		
DIVISION/GROUP SUPERVISOR		MIKE CARTER 8/16 BRIAN HOLMES (T) 8/22		SAFETY		LARRY WRIGHT 8/17
5. Resources Assigned this Period						
Strike Team / Task Force / Resource Designator	LWD	Leader	Number Persons	Drop Off PT./Time	Pick Up PT./Time	
**DOZ1 OILAR E-20033	08/21	PATRICK OILAR	2	QUINCY ICP/1900	QUINCY ICP/0700	
**DOZ2 DUNLAP E-20071	08/19	KYLE TROSKY	4	QUINCY ICP/1900	QUINCY ICP/0700	
**DOZ3 BLACK KNIGHT E-20381	08/17	THOMAS WILSON	2	QUINCY ICP/1900	QUINCY ICP/0700	
**DOZ3 TOUGH CO E-20382	08/20	JAMES CALLAHAN	1	QUINCY ICP/1900	QUINCY ICP/0700	
**DOZ3 JUNGWIRTH E-20383	08/17	SAM HENDRICKS	3	QUINCY ICP/1900	QUINCY ICP/0700	
**DOZ3 SLOWOW E-20486	08/21	NICK NORTH	2	QUINCY ICP/1900	QUINCY ICP/0700	
**DOZ3 B & C DEMO E-20489	08/21	DARIN BAYERS	2	QUINCY ICP/1900	QUINCY ICP/0700	
**DOZ3 ZX SUPPLY E-20491	08/21	COLEMAN NIEBLAS	2	QUINCY ICP/1900	QUINCY ICP/0700	
HEQB (T) O-21007	08/25	WILLIAM DALE	1	QUINCY ICP/1900	QUINCY ICP/0700	
EMPF O-20629	08/21	CHRIS BENNETT	1	QUINCY ICP/1900	QUINCY ICP/0700	
EMPF O-20712	08/16	KYLE SETTER	1	QUINCY ICP/1900	QUINCY ICP/0700	
EMPF O-20631	08/14	DAVID AZAVEDO	1	QUINCY ICP/1900	QUINCY ICP/0700	
SOFR O-20960	08/22	JEFFREY BARNHART	1	QUINCY ICP/1900	QUINCY ICP/0700	
6. Control Operations/Work Assignments:						
Continue direct and indirect lines on fire's edge while protecting life threat and impacts to infrastructure.						
7. Special Instructions:						
Provide patrols in DIV RR for Rush Creek and Silver Lake. Backhaul all trash. ** Denotes 24 hour resource. Avoid suppression activities in areas marked with red/black flagging.						
8. Division/Group Communication Summary						
Function	Channel	RX Frequency N/W	RX Tone/NAC	TX Frequency N/W	TX Tone/NAC	Mode
COMMAND	4	171.0875	T3 131.8	164.6000	T3 131.8	A
TACTICAL	11 NIFC T7	168.2500	T3 131.8	168.2500	T3 131.8	A
AIR TO GROUND	14	169.1000	000.0	169.1000	000.0	A
AIR GUARD	16	168.6250	000.0	168.6250	T1 110.9	A
9. Prepared By (Resource Unit Leader)		Approved By (Planning Section Chief)		Date	Time	
SHAWN STEINER		JOE SCURI		08/12/2021	2200	

AIR OPERATIONS SUMMARY ICS-220						
Incident Name and Incident Number		Sunrise		Cutoff		Sunset
EAST & WEST ZONES/DIXIE 21-CABTU-009205		618		1935		2005
Time Prepared			Date Prepared		Prepared By	
1800			Thursday, August 12, 2021		Tim Shiffer	
Shutdown			Operational Period - Date		Operational Period - Time	
2035			Friday, August 13, 2021		0700-0700	

Position	West Zone				East Zone				
	Name	Phone	Trainee	Phone	Name	Position	Phone	Trainee	Phone
AOBD	M. Stanford	(951) 545-8205			W. Shook	AOBD	(805) 458-1970		
AOBD (D)	T. Shiffer	(530) 448-2418			M. Empey	ASGS	(928) 245-1798		
ASGS	C. Wilson	(530) 448-2408	S. Ryan	(530) 559-8324	T. Williams (Quincy)	HEBM	(530) 592-8859	Brinkman	(530) 394-0861
HEBM	P. Bosco (Oroville)	(951) 973-2158			J. Blass (Nervino)	HEBM	(661) 381-0974		
HEBM	M. Munson (Battle)	(707) 228-6646			B. Rogers	HLCO	(530) 310-3506		
ATGS	S. McGregor	(530) 521-8748			C. Jones	HLCO	(559) 686-3878		
HLCO	D. Rhoads	(707) 391-6712	J. Ronham	(707) 872-9036	B. Baker	ATGS	(530) 394-8110		
HLCO	M. Deacon	(530) 412-1509	Kowalski	(951) 285-4958	J. Suarez	UAS Pilot	(559) 285-8128		
UAS Pilot	P. York	(530) 386-2147			S. Stroud	UAS Pilot	(208) 830-8596		
					T. Owen	UAS Pilot	(601) 660-5316		

Tim Shiffer

Dixie Fire East Zone – Safety Message

INCIDENT #CA-BTU-009205

DATE: 08/13-14-2021 TIME: 0700-0700 Day/Night Shift

Foot Travel in Steep Terrain

- When walking through steep and rocky terrain, watch footing and maintain proper spacing.
- Identify safe routes and local conditions.
- Test and use secure footing.
- Watch for over-head hazards, carry tools on downhill side, and wear gloves.
- Treat “hot spots” on feet before they become blisters.

Firing Operations

Have a firing operation plan in place.
Brief all resources in firing operations, have firing teams and holding resources identified.

- Post adequate Lookouts.
- Have a good starting and ending point for firing.
- Hazards: Drip Torch Fuel, Firing Devices and Projectiles.
- Wear and use all PPE.
- Know what your fire is doing at all times.

CIRCLE OF SAFETY:

- Walk around the vehicle.
- Check the windshield, wipers, and wiper fluid level.
- Keep windows, mirrors, and lights clean to better see and be seen.
- Check headlights, turn signals, tail lights, reflectors and running lights.
- Adjust mirrors.
- Check front and back tires (including wheels and lug nuts).
- Under the hood, check all fluid levels and especially the Air Filter

STATISTICS

- NFPA estimates 65,880 FF injuries occurred in the line of duty in 2017
- An estimated 45% of those injuries occurred during fire-ground operations
- The leading injuries during fire-ground operations involved injuries such as sprains, strains, and muscular pain attributed to fatigue
- An estimated 19% of those injuries involved loss of work
- Injuries are more prevalent between the hours of 2:00 and 5:00 PM

Prepared by:

CIIMT 4 Safety Group



INCIDENT RISK ANALYSIS

ICS (215A) DAY/NIGHT SHIFT

BR/DV	HAZARDOUS ACTIONS – CONDITIONS	MITIGATIONS – WARNINGS – REMEDIES
ALL	FIRE BEHAVIOR	<ul style="list-style-type: none"> • Are you seeing what we have predicted? • Conduct thorough assessments before starting work. • Ensure LCES is in place. • Plan & communicate your exit strategy with your crew and adjacent resources with time frames • Provide additional briefing for new resources and when conditions / plans change.
ALL	ACCOUNTABILITY	<ul style="list-style-type: none"> • Know where your troops are at all times. • Know the plan, brief the plan, and implement the plan. • Ensure you have communications with adjoining forces, and they know the plan. • Check in and out when traveling through Branches and Divisions. • If you see someone that looks out of place, stop, and ask what they are doing • As fire conditions escalate, do not over commit. Back off, regroup, and re-engage.
ALL	HAZARD / DANGER TREES	<ul style="list-style-type: none"> • Follow Hazard Tree Safety Guidelines (IRPG p.22) • Limit number of personnel around snags and their exposure time. • Fallers must be qualified for the trees being felled. • Be alert around hazards trees during wind events, even green trees. • The hazard zones extend a minimum of 2 ½” tree lengths. • Avoid parking vehicles or taking breaks under or near hazard trees.
ALL	WILDLAND URBAN INTERFACE OPERATIONS / MOP-UP	<ul style="list-style-type: none"> • Maintain continuous Situational Awareness based upon the fire environment, observed fire behavior, hazards and incident objectives. • Key to success in the WUI is preparation and preplanning. • Be active and engage in defense preparations & do not wait for the fire to arrive. • Be decisive in tactical engagement. Know when to engage or not. • Establish management decision points, Escape Routes and Safety Zones. • Mop up only necessary to secure scene. • Utilize proper PPE while engaged in structure mop-up.
ALL	HEAVY EQUIPMENT OPERATIONS	<ul style="list-style-type: none"> • Ensure communications are established with operators • Use hand signals if other communications are unavailable. • Maintain a 50'-100' exclusion area around equipment • Use a spotter when backing
ALL	FATIGUE AND COMPLACENCY	<ul style="list-style-type: none"> • Be alert and monitor all resources for signs of fatigue and take breaks, as necessary. • Maintain a 2:1 Work to rest ratio. • Repeated assignments in the same area can lead to complacency, making personnel more vulnerable to accidents • Take steps to maintain situational awareness for the duration of the incident • Take tactical pauses as practical and feasible
ALL	COMMUNICATIONS	<ul style="list-style-type: none"> • Share your Situational Awareness (hazards, changes, etc.) to those who also have a need • Answer questions and/ or ask for intel when you do not know the plan • Ensure all personnel are familiar with the incident and IA communications plans
ALL	AIR OPERATIONS	<ul style="list-style-type: none"> • Follow “Aviation Watch-Out Situations” on page 46, IRPG. • Do not plan on air resources for tactical support or medical transportation. • Refer to page 58, IRPG for directing bucket drops. • Ensure positive communication with air resources
ALL	NIGHT OPERATIONS	<ul style="list-style-type: none"> • Have a purpose for where you drive and what you do. • Use caution where you park or stage, especially in steep timbered areas. • Use available time for briefings on roads, terrain, and potential rolling material, especially if the resources are new to the area. • Increase SA by trying to see the work area during daylight hours. • Use glow sticks to mark hazards, and ensure personnel have headlamps.
ALL	TRAFFIC HAZARDS AND DRIVING	<ul style="list-style-type: none"> • During high fire activity, do not expect drivers to pull over or drive through the area slower. Practice “Defensive Driving” techniques. • Maintain high visibility when in the operational area, use warning lights when working on roads or traveling in smoke. • 5mph speed limits in and around ICP, keep your speed down in all areas. Drive at or below posted speed limits • Use warning lights when working on roads or traveling in smoke. • Be alert for wildlife. Dusk to dawn pose the greatest potential for accidents.
ALL	THUNDERSTORM SAFETY	<ul style="list-style-type: none"> • Observe the 30/30 rule: Thunderclaps within 30 seconds take storm counter-measures. Do not resume work in exposed areas until 30 minutes after storm activity has passed. • Review Thunderstorm Safety IRPG Pg 21. • Communicate any observed changes in weather and fire behavior. • Watch out for increasing winds and outflow boundaries that can quickly alter wind direction by 90 to 180 degrees

INCIDENT NAME:

OPERATIONAL PERIOD: 0700 – 0700




DIXIE FIRE - EAST ZONE

AUGUST 13/14, 2021

Date/Time Prepared: 08/12/2021 – 1130



This page left intentionally blank

1. Incident Name			2. Operational Period					
Dixie East Zone Medical Plan			Date/Time: 08/13/2021 - 08/14/2021 (0700-0700)					
3. Medical Aid Stations / Ambulance Services / REMS								
Name	Location	Frequency	Advanced Life Support (ALS)					
			Yes	No				
Frontline Medical Trailer	Quincy ICP	Command	X					
DAY AMBULANCES								
Mountain Medics #1	Hunt Group	Command	X					
Mountain Medics #4	Evans Group	Command	X					
Mountain Medics #5	Dyer Group	Command	X					
NIGHT AMBULANCES								
Country Medic #1	Hunt Group	Command	X					
Bull City #8	Evans Group	Command	X					
Plumas 12	Dyer Group	Command	X					
4. Air Rescue / Air Ambulance Services								
Name	Location	Type of Aircraft & Capability						
Care Flight 4	Beckwourth	ALS, 24 Hours (15min ETA 24/7) (NVG) (800) 648-4888						
Hoist-820 CNG	Truckee	ALS, 24 Hours (Night) (916) 883-0934						
Hoist-Washoe S.O. Raven	Redding	ALS, Hoist, Day Only (775) 785-9276						
5. Hospitals (all times estimated from incident location)								
Name & Level	GPS Datum – WGS 84 Degrees Decimal Minutes		Travel Time (From ICP)		Phone	Helipad		Address
	Lat:	Long:	Air	Gnd		Yes	No	
Eastern Plumas Health Care	N 39° 48.33'	W 120° 27.77'	5 MINS	40 MINS	530-832-6500		X	500 1 st Ave, Portola CA
Plumas District Hospital (Level 4)	N 39° 56.4115'	W 124° 08.800'	5 MINS	6 MINS	530-283-7110	X		1065 Bucks Lake Rd Quincy, CA
Banner Lassen Medical Center	N 40° 26.27'	W 120° 37.67'	35 MINS	2 HRS	530-252-2000	X		1800 Spring Ridge Dr, Susanville, CA
Renown Medical Center (Level 2)	N 39° 31.52'	W 124° 05.45'	20 MINS	1.5 HRS	775-982-2005	X		1156 Mill St Reno, NV
St. Mary's Regional Medical Center	N 33° 46.82'	W 118° 11.17'	20 MINS	1.5 HRS	775-770-3000	X		235 W 6 th St. Reno, NV
U.C. Davis Medical Center (Level 1 Trauma / Burn)	N 38° 33.32'	W 121° 27.35'	45 MINS	3 HRS	916-703-6576	X		2315 Stockton Blvd. Sacramento, CA
6. Division / Crew Emergency Pre-Plan							<i>Update and discuss with assigned resources daily.</i>	
Fireline EMT / Medic's Division / Branch Location								
Air Hoist site location site: Lat: / Long: / Elevation:								
Helispot: Lat: / Long: / Elevation:								
MED LZ:								
7. Prepared By (Medical Unit Leader)			8. Date/Time		9. Reviewed By (Safety Officer)		10. Date/Time	
MEDL: Eric Williams / Doug Stuart 			08/12/2021 1800		SOF1 		08/12/2021 1800	
								

Medical Incident Report

FOR A **NON-EMERGENCY INCIDENT**: WORK THROUGH CHAIN OF COMMAND TO REPORT AND TRANSPORT INJURED PERSONNEL AS NECESSARY.

FOR A **MEDICAL EMERGENCY**: IDENTIFY ON SCENE INCIDENT COMMANDER BY NAME AND POSITION AND ANNOUNCE "MEDICAL EMERGENCY" TO INITIATE RESPONSE FROM COMMUNICATIONS

Use the following items to communicate situation to communications/dispatch.

1. CONTACT COMMUNICATIONS / DISPATCH (Verify correct frequency prior to starting report)

Ex: "Communications, Div. Alpha. Stand-by for Emergency Traffic."

2. INCIDENT STATUS: Provide incident summary (including number of patients) and command structure.

Ex: "Communications, I have a Red priority patient, unconscious, struck by a falling tree.

Requesting air ambulance to Forest Road 1 at (Lat./Long.)

"This will be the Trout Meadow Medical Incident, IC is TFLD Jones. EMT Smith is providing medical care."

Severity of Emergency AND Transport Priority (priority 1, 2, 3)	<input type="checkbox"/> RED / PRIORITY 1 Life or limb threatening injury or illness. Evacuation need is IMMEDIATE <i>Ex: Unconscious, difficulty breathing, bleeding severely, 2° – 3° burns more than 4 palm sizes, heat stroke, disoriented.</i> <input type="checkbox"/> YELLOW / PRIORITY 2 Serious Injury or illness. Evacuation may be DELAYED if necessary. <i>Ex: Significant trauma, unable to walk, 2° – 3° burns not more than 1-3 palm sizes.</i> <input type="checkbox"/> GREEN / PRIORITY 3 Minor Injury or illness. Non-Emergency transport <i>Ex: Sprains, strains, minor heat-related illness.</i>
Nature of Injury or Illness & Mechanism of Injury	Brief Summary of Injury or Illness <i>(Ex: Unconscious, Struck by Falling Tree)</i>
Transport Request	Air Ambulance / Short Haul/Hoist Ground Ambulance / Other
Patient Location	Descriptive Location & Lat. / Long. (WGS84)
Incident Name	Geographic Name + "Medical" <i>(Ex: Trout Meadow Medical)</i>
On-Scene Incident Commander	Name of on-scene IC of Incident within an Incident <i>(Ex: TFLD Jones)</i>
Crew Patient Care	Name of Care Provider <i>(Ex: EMT Smith)</i>

3. INITIAL PATIENT ASSESSMENT: Complete this section for each patient as applicable (start with the most severe patient)

Patient Assessment: (IRPG PAGE 106)	Age:	Weight:	Chief Complaint:
Skin Signs: (color/moisture/temp)	Level of Consciousness:	BP:	HR: Respirations:
Treatment:			

4. TRANSPORT PLAN:

Evacuation Location (*drop point, intersection, helispot, Lat. / Long, hazards*) Patient's ETA to Location:

5. ADDITIONAL RESOURCES / EQUIPMENT NEEDS:

Paramedic / EMT - Crews - Immobilization Devices - AED - Oxygen - Trauma Bag - IV/Fluid(s) - Splints - Rope rescue - Wheeled litter - HAZMAT - Extrication

6. COMMUNICATIONS: Identify State Air/Ground EMS Frequencies and Hospital Contacts as applicable

Function	Channel Name/Number	Receive (RX)	Tone/NAC *	Transmit (TX)	Tone/NAC *
COMMAND					
AIR-TO-GRND					
TACTICAL					

7. CONTINGENCY: Considerations: If primary options fail, what actions can be implemented in conjunction with primary evacuation method?
Be thinking ahead.

8. ADDITIONAL INFORMATION: Updates/Changes, etc.

REMEMBER: Confirm ETA's of resources ordered. Act according to your level of training
Be Alert - Keep Calm - Think Clearly - Act Decisively

*** Follow up with MEDL upon return to ICP ***



INCIDENT RADIO COMMUNICATIONS PLAN (ICS 205)

1. Incident Name:
DIXIE EAST ZONE

2. Date/Time Prepared:
Date: 08/12/21
Time: 1633 hrs.

3. Operational Period: DAY/NIGHT
Date From: 08/13/21
Time From: 0700

Date To: 08/14/21
Time To: 0700

CONTROLLED UNCLASSIFIED INFORMATION/BASIC

Zone Grp.	Ch #	Function	Channel Name/Talked Radio System Talkgroup	Assignment	RX Freq	RX Tone	TX Freq	TX Tone	Mode (A, D, or M)	Remarks
	1	COMMAND	NIFC C68	ALL BRANCHES	172.0875	T3 131.8	162.3625	T3 131.8	A	THOMPSON PK. All repeaters linked back to ICP
	2	COMMAND	NIFC C8	ALL BRANCHES	169.5375	T3 131.8	164.7125	T3 131.8	A	SPANISH PEAK all repeaters linked back to ICP
	3	COMMAND	NIFC C3	ALL BRANCHES	170.4250	T3 131.8	168.0750	T3 131.8	A	CLAREMONT all repeaters linked back to ICP
	4	COMMAND	NIFC C46	ALL BRANCHES CLEAR, DIAMOND BR.	171.0875	T3 131.8	164.6000	T3 131.8	A	DYER all repeaters linked back to ICP
	5	COMMAND	NIFC C12	ALL BRANCHES	173.0375	T3 131.8	167.3250	T3 131.8	A	KETTLE ROCK all repeaters linked back to ICP
	6	COMMAND	NIFC C30	ALL BRANCHES CLEAR, DIAMOND BR.	171.1125	T3 131.8	162.1875	T3 131.8	A	ROOP MT all repeaters linked back to ICP
	7	TACTICAL	VFIRE 22	DIV 00, MEADOW GRP, 147 GRP	154.2650	T6 156.7	154.2650	T6 156.7	A	
	8	TACTICAL	VFIRE 23	DIV NN, COYOTE, WILDCAT GRP	154.2950	T6 156.7	154.2950	T6 156.7	A	
	9	TACTICAL	NIFC T5	ANTELOPE/JANESVILLE CONT GRP EVANS GRP	166.7250	T3 131.8	166.7250	T3 131.8	A	
	10	TACTICAL	NIFC T6	DIV PP, DIV RRRWWVXX,	166.7750	T3 131.8	166.7750	T3 131.8	A	
	11	TACTICAL	NIFC T7	HUNT GRP	168.2500	T3 131.8	168.2500	T3 131.8	A	NIGHT HUNT GRP
	12	TACTICAL	NIFC T99	DYER GRP	165.3625	T3 131.8	165.3625	T3 131.8	A	NIGHT DYER
	13	A/G CMD	AG CMD E	ALL DIVISIONS	168.3375	000.0	168.3375	000.0	A	
	14	A/G TAC	AG TAC E	ALL DIVISIONS	169.1000	000.0	169.1000	000.0	A	
	15	MEDICAL	CALCORD	ALL DIVISIONS	156.0750	T6 156.7	156.0750	T6 156.7	A	
	16	EMERGENCY	GUARD	ALL DIVISIONS	168.6250	000.0	168.6250	T1 110.9	A	
	17	BLANK								
	18	BLANK								
	19	BLANK								
	20	EMERGENCY	GUARD	ALL DIVS	168.6250	000.0	168.6250	T1 110.9	A	

5. Special Instructions: All recourses working the DIXIE EAST Zone all IWI, and Supply orders go through DIXIE EAST Communication.

6. Prepared by: Name: Team 4 COM1: Tim Maguire, Sal Bonilla Jr. 707-292-1983 Signature: *Sal Bonilla Jr*

ICS 205

East Comm Unit 480-640-0402

LAST CLONE: 8/11 CONTROLLED UNCLASSIFIED INFORMATION/BASIC

ICS 205 - INCIDENT RADIO COMMUNICATIONS PLAN

1. Incident Name: DIXIE WEST ZONE
2. Date/Time Prepared: Date: 08/12/2021 1930 Time: 0700
3. Operational Period: Date From: 08/13/21 Date To: 08/14/21
 Time From: 0700 Time To: 0700
 Page 1 of 2

4. Communications

Ch#	Function	Name	Assigned To	Rx Freq	Rx Tone	Tx Freq	Tx Tone	Notes
1	COMMAND	NIFC C2	ALL DIVS	170.4500	000.0	168.1000	T2 - 123.0	PEGLEG LOOKOUT
2	COMMAND	NIFC C10	ALL DIVS	170.4125	000.0	165.9625	T2 - 123.0	DYER MTN.
3	COMMAND	NIFC C31	ALL DIVS	173.0250	000.0	163.8250	T2 - 123.0	MT. LASSEN
4	COMMAND	NIFC C47	ALL DIVS	172.5500	000.0	165.3875	T2 - 123.0	COLBY MTN.
5	COMMAND	NIFC C56	ALL DIVS	172.3500	000.0	163.0375	T2 123.0	BALD MTN.
6	COMMAND	NIFC C57	ALL DIVS	173.7500	000.0	167.5500	T2 123.0	RED HILL
7	COMMAND	NIFC C76	ALL DIVS	173.9375	000.0	163.6125	T2 - 123.0	ROOP MTN.
8	TACTICAL	CDF T28	DIV J / N / EQ. GRP	151.1825	T16 192.8	151.1825	T16 192.8	LASSEN HEAVY EQUIPMENT GROUP
9	TACTICAL	CDF T29	DIV K / L / CONT. GRP	151.3475	T16 192.8	151.3475	T16 192.8	CONTINGENCY GROUP/ C47 OR C10
10	TACTICAL	CDF T30	DIV P / STAGING	151.3925	T16 192.8	151.3925	T16 192.8	SUSANVILLE STAGING
11	TACTICAL	VFIRE 26	DIV R / CHESTER	154.3025	T6 156.7	154.3025	T6 156.7	CHESTER GROUP
12	TACTICAL	VTAC13	DIV E / F / G / I	158.7375	T6 156.7	158.7375	T6 156.7	NIFC C10 OR C47
13	A/G CMD	A/G CMD	ALL DIVS	166.6000	000.0	166.6000	000.0	A/G COMMAND
14	A/G TACTICAL	CDF T18	ALL DIVS	159.3450	T16 192.8	159.3450	T16 192.8	A/G TACTICAL
15	MEDICAL	CALCORD	ALL DIVS	156.0750	T6 156.7	156.0750	T6 156.7	
16	AIRGUARD	AIRGUARD	ALL DIVS	168.6250	000.0	168.6250	T1 110.9	
17								
18								
19								
20	AIRGUARD	AIRGUARD	ALL DIVS	168.6250	N/A	168.6250	T1 110.9	

5. Special Instructions
 NIFC Frequencies will require the user to select Tone 2 in CALFIRE Statewide programmed radios. West Communications is located in Susanville.
 DIXWA6

6. Prepared by (Communications Unit Leader): Name: KYLE JOHNSON
 Signature: *Kyle Johnson*
 Date/Time: 08/12/21 1930
 NIMS IAP

ICS 205 - INCIDENT RADIO COMMUNICATIONS PLAN

CONTROLLED UNCLASSIFIED INFORMATION/BASIC

1. Incident Name: DIXIE WEST ZONE Page 2 of 2	2. Date/Time Prepared Date: 08/12/2021 Time: 1930	3. Operational Period: Date From: 08/13/21 Time From: 0700 Date To: 08/14/21 Time To: 0700
--	--	---

4. Communications									
Ch#	Function	Name	Assigned To	Rx Freq	Rx Tone	Tx Freq	Tx Tone	Notes	
1	COMMAND	NIFC C2	ALL DIVS	170.4500	000.0	168.1000	T2 - 123.0	PEGLEG MTN.	
2	COMMAND	NIFC C10	ALL DIVS	170.4125	000.0	165.9625	T2 - 123.0	DYER MTN.	
3	COMMAND	NIFC C31	ALL DIVS	173.0250	000.0	163.8250	T2 - 123.0	MT. LASSEN	
4	COMMAND	NIFC C47	ALL DIVS	172.5500	000.0	165.3875	T2 - 123.0	COLBY MTN.	
5	COMMAND	NIFC C56	ALL DIVS	172.3500	000.0	163.0375	T2 123.0	BALD MTN.	
6	COMMAND	NIFC C57	ALL DIVS	173.7500	000.0	167.5500	T2 123.0	RED HILL	
7	COMMAND	NIFC C76	ALL DIVS	173.9375	000.0	163.6125	T2 - 123.0	ROOP MTN.	
8	TACTICAL	VFIRE 24	DIV A / B / C	154.2725	T6 156.7	154.2725	T6 156.7		
9	TACTICAL	VFIRE 25	DIV T / BUTTE FSR	154.2875	T6 156.7	154.2875	T6 156.7		
10	TACTICAL	VFIRE 22	147 / MEADOW GRP	154.2650N	T6 - 156.7	154.2650N	T6 - 156.7	CLEAR BRANCH / ***EAST ZONE	
11	TACTICAL	VFIRE 23	COYOTE / WILD GRP	154.2950N	T6 - 156.7	154.2950N	T6 - 156.7	DIAMOND BRANCH/ ***EAST ZONE	
12	TACTICAL	VTAC12	DIV U	154.4525	T6 156.7	154.4525	T6 - 156.7		
13	A/G CMD	A/G CMD	ALL DIVS	166.6000	000.0	166.6000	000.0	A/G COMMAND	
14	A/G TACTICAL	CDF T18	ALL DIVS	159.3450	T16 192.8	159.3450	T16 192.8	A/G TACTICAL	
15	MEDICAL	CALCORD	ALL DIVS	156.0750	T6 156.7	156.0750	T6 156.7		
16	AIRGUARD	AIRGUARD	ALL DIVS	168.6250	000.0	168.6250	T1 110.9		
17									
18									
19									
20	AIRGUARD	AIRGUARD	ALL DIVS	168.6250	000.0	168.6250	T1 110.9		

5. Special Instructions
 NIFC Frequencies will require the user to select Tone 2 in CALFIRE Statewide programmed radios. West Communications is located in Susanville.
 DIXWB8

6. Prepared by (Communications Unit Leader): Name: KYLE JOHNSON	Signature: <i>Kyle Johnson</i>
ICS 205 - CONTROLLED UNCLASSIFIED INFORMATION/BASIC	Date/Time: 08/12/21 1930

FINANCE

We are in the process of completing invoices for those contract resources working on the Fly incident.

In order to send these invoices to payment center, we need your signature. Will the following resources come by Finance to sign their invoice:

FLY:

C-9	Calderon Forest Service
E-20016	Holt Logging In
E-20019	Precision Towing
C-20108	Grayback Forestry
E-20206	Imperial Forestry
E-20224	Mountain Medic

OTHER RESOURCES FINANCE NEEDS TO SEE

E-20206	No inspection
O-20745	Need agreement, Mayer Fire
E-20007	need signature
E-20310	Xtreme Wildland missing date on shift ticket
E-20078	North State, missing 7/23 and 8/5 shift tickets



Human Resources Message

Dixie Fire
August 13, 2021

Assessing Risk

With all the inherent dangers already present in firefighting positions, the risks you encounter when off the clock must pale in comparison but – they’re still there, and worth paying attention to.

While we’re all here, all of us have the responsibility to be able to respond and report to duty if necessary. We need to be technically and tactically proficient in the event of an emergency on top of an emergency, and we can’t do that if we’re impaired. As such, there is just no place for drug and/or alcohol-related misconduct, and our position on the subject is: Zero Tolerance.

That said, the last thing anyone wants is to move forward with a premature demobilization action because of a few beers. We don’t need to lose anyone for this. We need firefighters out there, doing what you’ve been trained to do, because the reality is there is no one else in between the fire and the communities we’re here to help.

So, please, “look before you leap,” assess the risks (both on and off duty) before making a determination and moving forward with your plan of action.



Firefighters about to demob after a successful assignment where they didn’t use drugs or alcohol.

Critical Incident Stress Management


Feeling stressed or overwhelmed?

Need to vent?

Meet our CISM Team, located in the Finance building.

We have a Peer Support Specialist as well as a licensed Clinician who are available today for confidential meetings, for advice on managing life during a crisis, or general conversations about your well being.

Reminder!!! You can still pick up these postcards at the HR trailer. Just fill them out and drop them off. We’ll stamp it and send it out for free!



HRSP: Adam Alvarez, (707) 373-8715
HRSP(T): Sterling Flores, (707) 980-2043
Location: Main St, last trailer on the left
Hours: 0600 – 2200


TRAINING MESSAGE

ESCAPEE_(N)

Someone who checks-in to the incident as a Trainee but leaves the incident before checking out with the Training Specialist.



Check-In



Exit Interview

Your assignment has finished and you want to get home. Spend the extra 5 minutes and capture the hard work that was performed. **PLEASE** check out with the Training Specialist. Phone, text, email, or in-person.

DON'T BE AN ESCAPEE

Emil Picchi (650)520-5102

TNSPEP@GMAIL.COM

RESOURCE ADVISOR MESSAGE

Reporting of Cultural Sites

- Do not use the radio. Looters listen to our frequencies and will note where you find things.
- Grab a GPS point, bump it up the chain of command or directly inform a Resource Advisor on the line or in camp.

Stay Out!

- **READs will be using flagging for areas to avoid suppression activities. Strip of red/black flagging.**
- For more information, please consult with a READ.

Food & Wildlife

- Throwing away and storing food in proper containers can keep wildlife off the line which prevents encounters with firefighters as well as future harm to the animals.

Riparian Areas

- Meadows are natural barriers. Tie the line to them, not through them. If line is needed, go around and outside of the meadow to avoid damage.
- Stream and creeks will not be used as line. If needing to cross, minimize damage (i.e. on a dozer lift the blade and only track over) to prevent post-fire stability issues. Do not push or cut line through or along them.

Water Drafting Sites

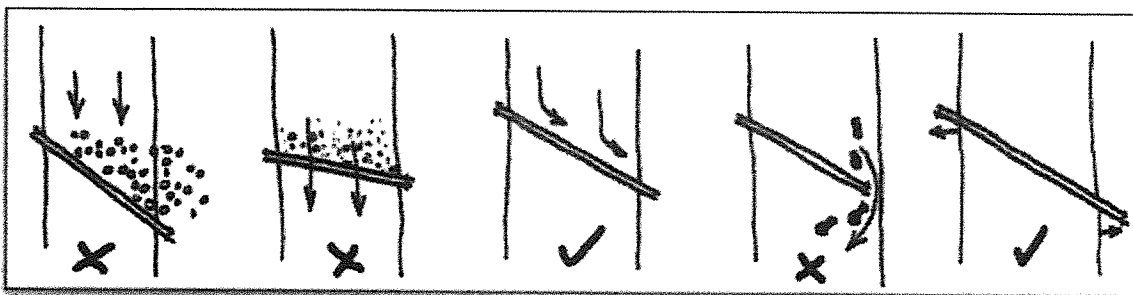
- Access the water source while trying your best to minimize damage to the soil and vegetation.
- If using a portable pump, make sure there is a spill kit and absorption pads to catch any accidental spills.
- Place portable pumps as far away as you can from the water source. Use screens on the intakes.
- Store fuel cans away from the water source and on a flat surface.

Working in the Wilderness

- Follow MIST for suppression actions.
- Utilize system trails as much as possible for travel and/or handline.
- Consult with READs for spike camps, helispots, and sling sites locations.
- Practice "Leave No Trace" as much as possible.
- Work with READs to minimize visual impacts to wilderness areas when possible.

Suppression Repair

- Utilize and coordinate with READs when implementing suppression repair plan.
- READs will determine when a line is completed by "approving" the line verbally and/or in ArcGIS Collector.
- Where the use of waterbars are applicable, see visual bird's eye view below. Questions? Ask a READ.



Dixie Fire East Zone, Lead Resource Advisor: Jason Williams – 928-925-6472

DIXIE, FLY, AND EVANS FIRES
TENTATIVE DEMOB

TENTATIVE RELEASE TIME	RESOURCE NAME	REQUEST NUMBER	ITEM CODE
8/13/2021			
06:30	J FRANCO 6	C-20080	HC2
07:00	CABRERA 1	C-20109	HC2
07:30	DIAMOND 14	C-20069	HC2
08:00	DIETZ EQUIPMENT WTS2	E-20095	WTS2
06:30	GILLETTE, JEFF	O-508	PIOF
07:30	STANLEY, ROBERT N	O-20583	SEC2
07:45	RUTLEDGE, THADDEUS	O-20529	COMT
08:15	MANN, JONATHAN A	O-20598	TFLD
08:15	CANCHOLA, MICHAEL	O-20638	EMTF
08:30	DESROSIERS, ALBERT	O-20637	EMTF
08:30	BOULWARE, BRIAN T	O-20729	EMPF
09:00	DERAPS, AMBROSHA BETH	O-20199	SEC2
09:00	CHURCHMAN, JAMES M	O-20576	SEC1
09:00	WISE, CHARLES	O-20747	RADO
09:15	LEES, JEFFREY	O-20648	FFT2
12:00	SOTO, SELENA D	O-20287	ARCH
14:00	CLARK, ZACHARY ALLEN	O-20606	HEQB
17:00	LONJIN-DERR, ROBERT JAMES	O-20238	DRIV
18:00	SOLORIO, STEVEN	O-20622	REAF
18:00	RUDNEY, ALEX	O-20535	FOBS
19:00	JONES, TIMOTHY E	O-20325	PIO2

DIXIE, FLY, AND EVANS FIRES
TENTATIVE DEMOB

TENTATIVE RELEASE TIME	RESOURCE NAME	REQUEST NUMBER	ITEM CODE
---------------------------	---------------	----------------	-----------

8/14/2021

06:30	L&A WILDFIRE 27	E-20055	ENG6
07:00	XSJ S/T 4176C	E-20248	ES3
07:30	NORTHSTATE	E-20028	DOZ2
08:00	JONES, JAY	E-20166	PU
08:30	JUNGWIRTH	E-20096	WTS2
09:00	DUDLEY'S	E-20307	EXCA

06:45	VARGAS, GUS	O-20706	GMEC
06:00	EMBREE, CRISTIN	O-20557	ARCH
06:30	RINCK, MOSES B	O-20577	SEC1
06:30	KEARNEY, MATTHEW	O-744	EMPF
06:45	RHOADES, KURT	O-20636	EMTF
08:00	OTTO, GARRETT	O-20662	RADO
12:00	BROWN, DANA ALBERT	O-20627	ARCH
14:00	SHIDAL, TRAVIS W	O-20611	RCDM
18:00	CULMAN, JUSTIN P	O-20505	GISS


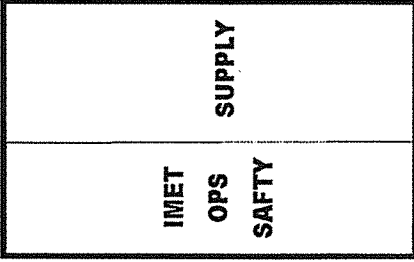
8/15/2021

TBD	FRANCO	C-20067	HC2
TBD	NORTHSTATE	E-20078	DOZ2
TBD	STAKESIDE - OSWALT, MARK	E-20201	STK
TBD	BDF 6605C	E-20581	ES3
TBD	RYAN, PAUL	O-1166	THSP
TBD	WILKINS, YASSY INETT	O-20294	PIOF
TBD	HICKMAN, JENNIFER NEARTHUR	O-20305	READ
TBD	MORAN, JESS	O-20326	GMEC
TBD	FLANDERS, BARRON	O-20342	EMTF
TBD	RAMANI, SIDDARTH	O-20630	EMPF
TBD	AZEVEDO, DAVID	O-20631	EMPF
TBD	RENO REMS	O-20653	MISC
TBD	RAUH, AUSTIN	O-20670	HMGB
TBD	THOMPSON, RAMSEY	O-20671	SEC1
TBD	ALVAREZ, SILVESTRE	O-20697	GMEC
TBD	MOORE, CAMERON	O-20708	HECM
TBD	BISHOP, STEPHANIE MARIE	O-20950	PIO2



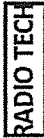
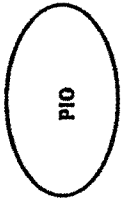
MAIN STREET

ENTRANCE

STAGE



BRIEFING AREA



Covid-19 Message

- Wear your mask in ICP.
- Ensure COVID-19 precautions and best practices are always met.
- If you're feeling ill, get evaluated by Frontline (medical services).
- **Contact your COVID Advisor for testing info (see bottom).**

Quincy Camp Rapid Tests

Aug 12th- Aug 13th

8 - 9 am

@ Gansner Park

Gansner Park Dr

Quincy, CA 95971

(picnic table past day
sleepers)

Provided by
Plumas County Dept. Health



**ONLY YOU
CAN PREVENT
COVID-19**

Quincy Camp

COVID Advisor: Michael Brumbaugh

Ph: 530-721-6561

COVID Advisor: Mellissa Conway

Ph: 530-249-9421

Free Vaccines

Quincy Pharmacy

411 Main St. Quincy, CA 95971

530-283-4545

OR

Rite Aid Pharmacy

40 E. Main St. Quincy, CA 95971

530-283-1809

Mallory Camp

COVID Advisor: Jessica McMullen

Phone: 530-816-2118

Free Vaccines

Walmart Pharmacy

2900 Main St. Susanville, CA 96130

530-251-2100

OR

Walgreens Pharmacy

2875 Main St. Susanville, CA 96130

530-257-1020


INCIDENT ACTION PLAN DIXIE WEST ZONE INCIDENT

CA-BTU-009205


Friday



OPERATIONAL PERIOD



8/13/2021 0700
to
8/14/2021 0700



ASSIGNMENT LIST (ICS 204 WF)

CONTROLLED UNCLASSIFIED
INFORMATION//BASIC

1. Incident Name: DIXIE WEST ZONE Westwood Sector	2. Operational Period: Date From: 08/13/21 Date To: 08/14/21 Time From: 0700 Time To: 0700	3. Branch Division Clear 147 Group
---	---	---

Page 1 of 3

4. Operations Personnel:	
Operations Section Chief: M. Brunton	Night Ops: E. Schwab
Branch Director: T. League	Branch Safety: J. Pastore
Division/Group Supervisor: L. Thomas	Air Attack:

5. Resources Assigned:		** Resources Below in Bold are 12 Hour **					
Resource Identifier	ALS	LWD	Leader	Personnel	Request #	Hours	Reporting Location
STA LAC 1120A	X		BUZZERIO, ANTHONY	20	E-946	0700-0700	DP 127
STA OES 1840A	X		MARIN, VICTOR	21	E-405	0700-0700	DP 127
STA OES 2806A			WEBER, CHRISTOPHER	20	E-952	0700-0700	DP 127
STC MRN 9150C			GRONEMAN, GRAHAM	18	E-121	0700-0700	DP 127
STC LMU 9222C			DARNALL, WILLIAM	16	E-1097	0700-0700	DP 127
STC MVU 9331C			EAVES, CODY	17	E-397	0700-0700	DP 127
ENG SD PVT E-1344					E-1344	0700-1900	DP 127
ENG ANT PVT E-1350					E-1350	0700-1900	DP 127
STG						0700-0700	DP 127
STG						0700-0700	DP 127
STG						0700-0700	DP 127
DOZ PVT E-822			HILL, STEVEN	2	E-822	0700-0700	DP 127
DOZ PVT E-968			DOUD, BRETT	2	E-968	0700-0700	DP 127
DOZ PVT E-978			DOMINIKUS, ROBERT	2	E-978	0700-0700	DP 127
DOZ PVT E-979			OFERRALL, TRAVIS	2	E-979	0700-0700	DP 127
DOZ PVT E-981			RAMIREZ, ERAN	2	E-981	0700-0700	DP 127
DOZ PVT E-1075			DAVIS, PAYTON	2	E-1075	0700-0700	DP 127
DOZ PVT E-1078			DAVIS, HAUTON	2	E-1078	0700-0700	DP 127

6. Work Assignments:
 Construct control lines as direct as possible.
 Improve and hold control lines.
 Mop up 300' or 100%.
 Prepare for firing operation.

7. Special Instructions:*EMPF AGUILAR / EMTF DEVINCENZI / EMPF CURTIS / EMTF HAMER WESTWOOD SECTOR RESOURCE*****
 All line supervisors check in with the cost share team at the end of your shift
 Sensitive avoidance areas are flagged in red and black striped flagging. Work with Resource Advisors (REAF) on identification and protection.
 SOLANO 4X4 AMBULANCE BRANCH RESOURCE

8. Communications							
Name	Ch	Function	Rx Freq	Rx Tone	Tx Freq	Tx Tone	Notes
NIFC C46	C46	COMMAND	171.0875	000.0	164.6000	T2 - 123.0	EAST ZONE 205
VFIRE 22	10	TACTICAL	154.2650N	T6 - 156.7	154.2650N	T6 - 156.7	CLEAR BRANCH / ***EAST Z
AG TAC E	A/G-E	A/G TACTICAL	169.1000	000.0	169.1000	000.0	A/G TACTICAL EAST ZONE
CALCORD	15	MEDICAL	156.0750	T6 156.7	156.0750	T6 156.7	
AIRGUARD	16	AIRGUARD	168.6250	000.0	168.6250	T1 110.9	

9. Prepared by: Name: M. Selzer RESL Signature: _____
 ICS 204 Date/Time: 8/12/2021 2200 Personnel Count: 126

ASSIGNMENT LIST (ICS 204 WF)

CONTROLLED UNCLASSIFIED
INFORMATION/BASIC

1. Incident Name:	2. Operational Period:	3. Branch	Division
DIXIE WEST ZONE	Date From: 08/13/21 Date To: 08/14/21	Clear	147 Group
Westwood Sector	Time From: 0700 Time To: 0700		

4. Operations Personnel:		Page 2 of 3
Operations Section Chief: M. Brunton	Night Ops: E. Schwab	
Branch Director: T. League	Branch Safety: J. Pastore	
Division/Group Supervisor: L. Thomas	Air Attack:	

5. Resources Assigned:		** Resources Below in Bold are 12 Hour **					
Resource Identifier	ALS	LWD	Leader	Personnel	Request #	Hours	Reporting Location
DOZ PVT E-1079			MOSBARGER, JORDAN	2	E-1079	0700-0700	DP 127
DOZ PVT E-1080			KLAUER, CONNOR	2	E-1080	0700-0700	DP 127
DOZ PVT E-1084			HARVEY, WILLIAM	2	E-1084	0700-0700	DP 127
DOZ PVT E-1085			KRISMAN, TYLER	2	E-1085	0700-0700	DP 127
DOZ PVT E-1402			MURRAY, ADAM	3	E-1402	0700-0700	DP 127
DOZ PVT E-1434			MCCULLOUGH, KYLE	2	E-1434	0700-0700	DP 127
W/T SQF 24			BENDER, ALEXANDRIA	1	E-20377	0700-1900	DP 127
W/T PVT E-632			YOKOYAMA, PAUL	1	E-632	0700-1900	DP 127
W/T PVT E-1053			SANTANA, RICHARD	1	E-1053	0700-1900	DP 127
W/T PVT E-1068			DOERING, GLEN	2	E-1068	0700-1900	DP 127
W/T PVT E-1069			MASON, LUKE	2	E-1069	0700-0700	DP 127
W/T PVT E-1265			MARYMEE, JACK	2	E-1265	0700-0700	DP 127
W/T PVT E-1358			LOGUE, RICKY	1	E-1358	0700-1900	DP 127
W/T PVT E-1364			CASE, EDWARD	2	E-1364	0700-0700	DP 127
W/T PVT E-1368			LOWE, BOB	2	E-1368	0700-0700	DP 127
W/T PVT E-1398			FORESTER, HUGH	2	E-1398	0700-0700	DP 127
W/T PVT E-20095			CULP, THOMAS	1	E-20095	0700-1900	DP 127

6. Work Assignments:
 Construct control lines as direct as possible.
 Improve and hold control lines.
 Mop up 300' or 100%.
 Prepare for firing operation.

7. Special Instructions:*EMPF AGUILAR / EMTF DEVINCENZI / EMPF CURTIS / EMTF HAMER WESTWOOD SECTOR RESOURCE*****
 All line supervisors check in with the cost share team at the end of your shift
 Sensitive avoidance areas are flagged in red and black striped flagging. Work with Resource Advisors (REAF) on identification and protection.
 SOLANO 4X4 AMBULANCE BRANCH RESOURCE

8. Communications							
Name	Ch	Function	Rx Freq	Rx Tone	Tx Freq	Tx Tone	Notes
NIFC C46	C46	COMMAND	171.0875	000.0	164.6000	T2 - 123.0	EAST ZONE 205
VFIRE 22	10	TACTICAL	154.2650N	T6 - 156.7	154.2650N	T6 - 156.7	CLEAR BRANCH / ***EAST Z
AG TAC E	A/G-E	A/G TACTICAL	169.1000	000.0	169.1000	000.0	A/G TACTICAL EAST ZONE
CALCORD	15	MEDICAL	156.0750	T6 156.7	156.0750	T6 156.7	
AIRGUARD	16	AIRGUARD	168.6250	000.0	168.6250	T1 110.9	

9. Prepared by: Name: M. Selzer RESL Signature: _____

ICS 204 Date/Time: 8/12/2021 2200 Personnel Count: 29

ASSIGNMENT LIST (ICS 204 WF)

CONTROLLED UNCLASSIFIED
INFORMATION/BASIC

1. Incident Name: DIXIE WEST ZONE Westwood Sector	2. Operational Period: Date From: 08/13/21 Date To: 08/14/21 Time From: 0700 Time To: 0700	3. Branch Division Diamond Wildcat Group
---	---	--

Page 1 of 3

4. Operations Personnel:	
Operations Section Chief: M. Brunton	Night Ops: E. Schwab
Branch Director: J. Dyer / J. Gaines (T)	Branch Safety: L. Lambert
Division/Group Supervisor: U. Ortega / B. Pooley (T)	Air Attack:

5. Resources Assigned:		** Resources Below in Bold are 12 Hour **					
Resource Identifier	ALS	LWD	Leader	Personnel	Request #	Hours	Reporting Location
STC VNC 9325C			DULLAM, JOE	20	E-1093	0700-0700	DP 263
T/F UT TF1			CATHER, DAN	20	E-1102	0700-1900	DP 263
STC						0700-0700	DP 263
STC						0700-0700	DP 263
STG						0700-0700	DP 263
STG						0700-0700	DP 263
DOZ PVT E-821			CRUNKILPON, LARRY	2	E-821	0700-0700	DP 263
DOZ PVT E-975			CARLTON, RODNEY	2	E-975	0700-0700	DP 263
DOZ PVT E-976			MONTZ, JOHN	2	E-976	0700-0700	DP 263
DOZ PVT E-977			DUNLAP, JIM	2	E-977	0700-0700	DP 263
DOZ PVT E-978			DOMINIKUS, ROBERT	2	E-978	0700-0700	DP 263
DOZ PVT E-1019				2	E-1019	0700-0700	DP 263
DOZ PVT E-1071			SUTTLES, BRIAN	2	E-1071	0700-0700	DP 263
DOZ PVT E-1072			BRITTEN, SETH	2	E-1072	0700-0700	DP 263
DOZ PVT E-1087			WELLS, TYLER	2	E-1087	0700-0700	DP 263
DOZ PVT E-1088			NETTLES, BUCK	2	E-1088	0700-0700	DP 263
DOZ PVT E-1298			LEPAGE, JIM	2	E-1298	0700-0700	DP 263
DOZ PVT E-1299			PONCIA, CHRIS	2	E-1299	0700-0700	DP 263

6. Work Assignments:
 Construct control lines as direct as possible.
 Prepare indirect control line for possible firing operation.
 Construct safety zones.
 Fall trees that will threaten control line.
 Hold fire in planned lines.

7. Special Instructions:*EMPF AGUILAR / EMTF DEVINCENZI / EMPF CURTIS / EMTF HAMER WESTWOOD SECTOR RESOURCE*****
 All line supervisors check in with the cost share team at the end of your shift
 Sensitive avoidance areas are flagged in red and black striped flagging. Work with Resource Advisors (REAF) on identification and protection.

8. Communications

Name	Ch	Function	Rx Freq	Rx Tone	Tx Freq	Tx Tone	Notes
NIFC C30	C30	COMMAND	171.1125	T3 - 131.8	162.1875	T3 - 131.8	EAST ZONE 205
VFIRE 23	11	TACTICAL	154.2950N	T6 - 156.7	154.2950N	T6 - 156.7	DIAMOND BRANCH/ ***EAST
AG TAC E	A/G-E	A/G TACTICAL	169.1000	000.0	169.1000	000.0	A/G TACTICAL EAST ZONE
CALCORD	15	MEDICAL	156.0750	T6 156.7	156.0750	T6 156.7	
AIRGUARD	16	AIRGUARD	168.6250	000.0	168.6250	T1 110.9	

9. Prepared by: Name: M. Selzer RESL Signature: _____

ICS 204 Date/Time: 8/12/2021 2200 Personnel Count: 64

