

# INCIDENT ACTION PLAN

## DIXIE FIRE EAST ZONE

CA-BTU-009205  
PNN5ZB21 (1522)



**OPERATIONAL PERIOD**  
**SATURDAY/SUNDAY**  
**8/14/2021 - 8/15/2021**  
**0700 - 0700**



**Fire Information:**  
2021.dixie.ca@firenet.gov  
530-538-7826



IAP / MAPS

**This page left intentionally blank**

## INCIDENT OBJECTIVES (ICS 202)

<b>1. Incident Name:</b>		<b>2. Operational Period</b>	
DIXIE FIRE EAST ZONE		Date/Time From: 8/14/2021 0700 SAT	Date/Time To: 8/15/2021 0700 SUN
<b>3. Objective(s):</b>			
<b>Strategic Objectives:</b>			
Implement a full suppression strategy on the Dixie Fire. Strategy and Tactics implemented on the incident are to be prioritized utilizing life safety, community infrastructure defense, and natural/cultural values as a guiding principle. Minimize acres burned on all lands by effective and efficient firefighting efforts that offer the highest probability of success while maintaining safety first.			
<b>Leaders Intent:</b>			
Work effectively with cooperative partners towards a common goal of protecting values in a safe and efficient manner. All incident assigned personnel should be prepared to take appropriate actions regarding:			
<ul style="list-style-type: none"> <li>• Professional behavior, conduct timely/effective communications</li> <li>• Personal safety and safety of others, including driving slowly, safely, and defensively while implementing tactics that offer a high probability of success.</li> <li>• Manage fatigue by taking breaks and maintaining work rest guidelines.</li> <li>• All line supervision personnel, including crew and strike team leaders, must attend the morning Operational Briefing.</li> </ul>			
<b>Management Objectives:</b>			
<ul style="list-style-type: none"> <li>• Utilize the risk management process to identify and mitigate hazards to protect first responders and the public. Emphasize strategies and tactics that have the highest probability of success and the least exposure to first responders and the public.</li> <li>• Develop proactive strategies to protect life, residential properties, communities, businesses and infrastructure. Employ tactics that fulfill these strategies while being mindful of the necessity for contingency and emergency plans. Ensure strategies account for incident priorities, applying resources to those protecting life and residential properties first.</li> <li>• Follow COVID-19, CDC and established local, state and federal guidance to limit virus spread within the incident and surrounding communities near the fire area.</li> <li>• Provide timely and continuous incident information to affected agency partners, cooperators, CALFIRE Team 3, as well as the public.</li> <li>• Utilize social media and all other communications tools to keep the public well informed of the fire conditions and other pertinent information.</li> <li>• Maintain fiscal accountability and keep costs commensurate with values at risk.</li> </ul>			
<b>Control Objectives: East</b>			
<ul style="list-style-type: none"> <li>• Keep the fire east of Highway 147 to limit fire spread to private timberlands and bordering communities.</li> <li>• Keep the fire south of Highway 36.</li> <li>• Keep the fire west of the Genesee Valley Road and Grizzly Ridge to Highway 70 and Highway 395 to limit fire spread.</li> <li>• Keep the fire north of Highway 162 and the junction of Highway 70 to protect Quincy and surrounding communities.</li> </ul>			
<b>Control Objectives: West</b>			
<ul style="list-style-type: none"> <li>• Keep the fire north of the fire perimeter and Highway 162 and the junction on Highway 70.</li> <li>• Keep the fire south of Harvey Valley Road.</li> <li>• Keep the fire east of Mill Creek drainage.</li> </ul>			
Keep the fire west of the Genesee Valley Road and Grizzly Ridge to Highway 70 and Highway 395 to limit fire spread.			
<b>4. Operational Period Command Emphasis:</b>			
Due diligence.			
<b>Safety Message:</b>			
Safety is a continuing journey, not a final destination.			
<b>6. Incident Action Plan</b> (the items checked below are included in the Incident Action Plan):			
<input checked="" type="checkbox"/> ICS 202	<input checked="" type="checkbox"/> Map/Chart		
<input checked="" type="checkbox"/> ICS 203	<input checked="" type="checkbox"/> Weather Forecast/Tide/Currents		
<input checked="" type="checkbox"/> ICS 204	<input checked="" type="checkbox"/> COVID-19 Protocols		
<input checked="" type="checkbox"/> ICS 205	<input checked="" type="checkbox"/> TENTATIVE DMOB LIST		
<input checked="" type="checkbox"/> ICS 206	<input checked="" type="checkbox"/> OTHER ATTACHMENTS		
<input checked="" type="checkbox"/> ICS 220			
<b>7. Prepared by: Joe Scuri</b>		Position/Title: PSC1 (T)	Signature: 
		Position/Title:	Signature:
<b>8. Approved by Incident Commander:</b>		Name: Rocky W. Opliger	Signature: 
ICS 202	IAP Page 1 of 1	Date/Time: 8/13/2021	



ORGANIZATION ASSIGNMENT LIST	
1. Incident Name <b>Dixie Fire East Zone</b>	
2. Date Prepared <b>08/13/2021</b>	3. Time <b>2200</b>
4. Operational Period: <b>Aug 14, 2021 0700 to Aug 15, 2021 0700</b>	
Position	Name
5. Incident Commander and Staff	
Incident Commanders	Rocky W. Opliger
Deputy IC	Jaime Gamboa
Safety Officer	Michael Alforque / Pat Dotson Dan Snow (Mallory)
Information Officer	Sean Collins / Kaitlyn Webb / Phyllis Ashmead
Liaison	Heather Noel / Curt Schwarm (T)
6. Agency Representatives	
Agency	Name
USFS PNF AA	Chris Carlton
USFS AA REP	Chris Christofferson
USFS Covid 19 Advisor	Michael Brumbaugh (Quincy) Jessica McMullen (Mallory)
USFS Tribal Liaison	Dirk Charley
CALFIRE	Adam Mattos
Plumas County Sheriff	J. Beatley
CHP	E. Egide
USFS LNF AA Rep	James Copeland / Russell Nickerson Linda Wadleigh
CAL OES	S. Sjolvedt / J. Fry
BLM	Emily Ryan
7. Planning Section	
Chief	Joe Scuri (T) / Tom Reaves (Mallory) Robbi Mecus (T)
Resources Unit	Mike Vetti / Shawn Steiner (T) Joslyn Knox (T) / Dwayne Preston (T)
Situation Unit	Damian Guilliani James Farley IV (T) / Nick Dawson (T)
FBAN	Diondray Wiley
IMET	Rich Thompson / Bladen Breitreiter (T)
ITSS	James Whiteside / Tony Yang Gabriel Marquez
GISS	Matthew Eister / Chris Barrett Darci Paull / Dan LaBarre
Training Specialist	Emil Picchi
HRSP	Adam Alvarez / Sterling Flores (T)
Documentation	Gianna Vacarro
READ	Jason Williams
DMOB	Marian Kadota / Adrienne Strubb (T) Brian Talbot (T)
DPRO	Darrick Rossotti / Ryan Toby
8. Logistics Section	
Chief	Martie Hale / Jennifer Wells (T)
Communications Unit	Sal Bonilla Jr. / Tim Maguire Matt Yost (Mallory)
Medical Unit	Eric Williams / Jeff Brooks / Doug Stuart
Food Unit	Kenneth Breskin
Facilities Unit	Aron Levin / Jan Palecek (Mallory)
Supply Unit	Jennifer Armstrong
Ground Support	Ron Brewer / Jeff Burch

9.	Operations Section
Day Operations	Dave Pereira
Night Operations	
Planning Operations	Kyle Jacobson / Jake Cagle (Remote)
a.	Branch XX
Branch Director	Jay Walter
Evans Group	Grahm Rice / Roger Caballero (T)
Dyer Group	James Brown (T) / Michael Petrunco (T)
Hunt Group	Travis Stout / Casey Howard (T)
Division NN	Unstaffed / TBA
b.	Branch XXV
Branch Director	Pat Laeng
Division PP	Unstaffed
Division QQ	Troy Coleman (T)
Division RR/WW/XX	Jacob Wolff / Todd Pinkowski (T)
Antelope / Janesville Contingency	Heather Grove
c.	Night Branch XX
Branch Director	Drew Graham
Dyer Group	Isaac Walden / Kyle Golus (T)
Hunt Group	Mike Carter / Brian Holmes (T)
d.	Branch
Branch Director	
Division	
e.	Air Operations Branch
Branch Director	Wes Shook
Air Support Group Sup.	Mark Empey
10.	Finance Section
Finance Section Chief	Judy Reynolds / Vicki Wilson (Mallory)
Time Unit	Sheila Miner / Mike Turos / Mary West
Equipment Time	Evelyn Trujillo / Rachel Acker
Personnel Time	Theresa Rendon
Procurement Unit	Craig Ericson
Cost	Loni Holt
Comp /Claims	Scott Parsons
Prepared by: Joslyn Knox: RESL (T)	





# INCIDENT Weather Forecast



FORECAST NO: 23

FORECAST ISSUED: 8/13/21 1900

NAME OF FIRE: Dixie (East)

UNIT: USFS Plumas

PREDICTION FOR: Day shift / Night shift

Signed: *Bladen Brettzeter*

SHIFT DATE: 08/14/21 0700 to 08/15/21 0700

Incident Meteorologist (T)

**WEATHER DISCUSSION:** Slight chance for isolated storms exists today where the primary threats will be erratic outflow gusts and cloud to ground lightning. Daytime highs will be hot, in the mid to upper 90s, with a few locales experiencing temperatures in the low 100s. Min RH is expected to fall to the teens. Wind will shift SW in the afternoon with gusts around 15 MPH. Expect erratic gusts in and around thunderstorms. Thermal belt temperatures between 4800 and 6500 ft will remain somewhat warm overnight. Humidity recoveries will be moderate.

## TODAY'S FORECAST

**WEATHER :** Mostly sunny with areas smoke // 15% chance thunderstorms

### Max Temperatures

### Minimum Relative Humidity

Ridges/Upper Slopes: 89F - 93F  
Valleys/Lower Slopes: 94F - 99F

13 - 25 %

### 20 FT WINDS

#### Ridgetop

#### Slope/Valley

Variable 4-8 mph, becoming SW 6 - 12 MPH with gusts 15 - 20 MPH in the afternoon

Variable/upslope 2 - 5 MPH, becoming upvalley 5 - 9 MPH with gusts 10 - 15 MPH in the afternoon

HAINES INDEX: 5

**STABILITY / INVERSION :** Inversion lifting around 1300L

## OUTLOOK FOR TONIGHT

**WEATHER :** Mostly clear with areas smoke // 10% chance of thunderstorms

### Min Temperatures

### Maximum Relative Humidity

Ridges/Upper Slopes: 54F - 60F  
4800 to 6500 FT: 65F - 70F  
Valleys/Lower Slopes: 55F - 59F

30 - 65%

### 20 FT Winds

#### Ridgetop

#### Slope/Valley

SW 6 - 12 MPH in the evening, becoming northeast 4 - 8 MPH


SW 5 - 10 MPH early, becoming downvalley 2 - 5 MPH

**STABILITY / INVERSION :** Inversion developing after 2100L

**EXTENDED OUTLOOK:** The ridge begins to start breaking down Monday into Tuesday, bringing about a significant pattern change.



## FIRE BEHAVIOR FORECAST

<b>FORECAST NUMBER:</b> 25	<b>TYPE OF FIRE</b> Wildfire
<b>FIRE NAME:</b> Dixie	<b>OPERATIONAL PERIOD</b> 08/14-08/15 Day/Night
<b>DATE ISSUED</b> Friday August 13, 2021	<b>TIME ISSUED</b> 2000
<b>UNIT</b> Plumas National Forest	<b>SIGNED</b> Diondray Wiley, FBAN (T) 

### INPUTS

**WEATHER SUMMARY** \*\*\*20% chance of thunderstorms\*\*\*

**WEATHER:** Mostly sunny with areas of smoke

**MAX TEMP:** Ridges/Upper Slopes: **89-93°** Valleys/Lower Slopes: **94-99°**

**Humidity** 13-25%

**20 FOOT WINDS:** Variable/upslope: 2-5 mph, becoming upvalley 5-9 mph **G10-15 mph**

In the afternoon.

Ridge Top: Variable 4-8 mph becoming **SW 6-12 mph** with **G15-20 mph**

In the afternoon

**Haines 5 LAL 2**

**Inversion will lift around 1300**

**FUELS:** The major fuel types, found in and around the fire area are timber understory and brush.

**Ignition Receptiveness:** ERC levels are just below the 97<sup>th</sup> percentile. **Probability of Ignition** 90-100%

**Dryness:** Dead and down fuel moistures: 1 hour – 3% **10 hour- 5%**, 100 hour -5%, and 1000 hour-5%.

### FIRE BEHAVIOR

The threat of thunderstorms remains with the potential for ground strikes. Thunderstorm outflows can cause extreme fire behavior, increase speed and change direction of wind. Outflow winds can affect areas several miles away from its origin. Areas with minimal activity can become very active suddenly with an increase in wind. Expect resistance to control with wind driven fire. Be mindful of your location on the landscape and review the 30/30 rule in the IRPG.

### SPECIFIC FIRE BEHAVIOR:

#### Branch XX

**Evans Group:** Expect active to very active fire behavior in the Wilcox Valley area to include wind driven surface fire, torching and spotting. Wind prone area.

**Dyer Group:** Activity has shown to increase with the introduction of wind, watch for alignment. Moderate activity on Dyer Mountain, fuel consumption within indirect line, spotting potential. Moderate activity near DP 270.

**Hunt Group:** Flanking fire in Hunt canyon and Keddie Ridge down to Keddie Point. NE winds will increase fire behavior and spotting.

#### Branch XXV

**Division QQ:** Moderate activity, interior smoldering and flanking in the Hunt Canyon area.

**Division RR/WW/XX:** Minimal activity, interior smoldering.

#### Night Branch

10% chance of thunderstorms in the evening. Be aware of ground strikes and downdrafts. Mostly clear with areas of smoke. Moderate to good RH recovery (up to 65%). Improved conditions should provide opportunities to reinforce containment lines and reduce spotting potential. Fire behavior should moderate in the late evening. The shift will start with a higher probability of ignition as a slightly warmer Day Shift is forecasted. Inversion developing after 2100.

### AIR OPERATIONS

**AVATION WATCH OUT SITUATIONS:** Should you stop the operation or flight due to change in conditions.

### Safety Message

**WATCH OUT SITUATIONS:** Getting frequent spot fires across line.



DAY

**Division/Group Assignment List (ICS 204 WF)**  
**Controlled Unclassified Information//Basic**

1. Incident Name:			3.			
DIXIE FIRE EAST ZONE			Branch:		Division/Group	
2. Operational Period: DAY / NIGHT			XX		EVANS GROUP	
Date/Time From: 08/14/2021 0700 SAT	Date/Time To: 08/15/2021 0700 SUN					
4. Operations Personnel						
OPERATIONS CHIEF		DAVE PEREIRA		BRANCH DIRECTOR		JAY WALTER
DIVISION/GROUP SUPERVISOR		GRAHM RICE 8/16 ROGER CABALLERO 8/19		SAFETY		
5. Resources Assigned this Period						
Strike Team / Task Force / Resource Designator	LWD	Leader	Number Persons	Drop Off PT./Time	Pick Up PT./Time	
HC1 INYO IHC C-20140	08/23	JOEL SCHILLING	21	QUINCY ICP/0700	QUINCY ICP/1900	
HC1 GILA IHC C-20156	08/25	MICHEAL HEAD	21	QUINCY ICP/0700	QUINCY ICP/1900	
HC1 BLACK MESA IHC C-20157	08/26	FRANK AVZA	20	QUINCY ICP/0700	QUINCY ICP/1900	
HC2 LAVA 6 C-20163	08/27	RIGABERTO PEREZ	20	QUINCY ICP/0700	QUINCY ICP/1900	
ENG3 HELLS GATE 231 E-1342	08/27	VINCENT RODRIGUEZ	4	QUINCY ICP/0700	QUINCY ICP/1900	
ENG3 FIREANT 322 E-20043	08/20	MARK BENNETT	3	QUINCY ICP/0700	QUINCY ICP/1900	
ENG4 NATIONAL 432 E-20060	08/22	CHUCK MURPHY	3	QUINCY ICP/0700	QUINCY ICP/1900	
ENG6 AZ-TNF 1235 E-20466	08/21	JUSTINE E GARCIA	7	QUINCY ICP/0700	QUINCY ICP/1900	
**WTT1 CONVERSE E-303	09/30	TYLER ARMSTRONG	2	QUINCY ICP/0700	QUINCY ICP/1900	
WTT2 CO-CARBONDALE 83 E-20283	08/23	ETHAN HARVEY	2	QUINCY ICP/0700	QUINCY ICP/1900	
WTT2 DIETZ E-71	09/30	DAVID RICHARDSON	1	QUINCY ICP/0700	QUINCY ICP/1900	
**WTS2 FORD & DAUGHTERS E-506	09/30	GARY FORD	1	QUINCY ICP/0700	QUINCY ICP/1900	
**DOZ1 OILAR E-20033	08/20	MYELLO VALAQUEZ	2	QUINCY ICP/0700	QUINCY ICP/1900	
DOZ2 NORTHSTATE E-20031	08/16	MIKE COYNE	2	QUINCY ICP/0700	QUINCY ICP/1900	
DOZ2 LET ER BUCK-64 E-20064	08/18	TERRY CUMMINGS	2	QUINCY ICP/0700	QUINCY ICP/1900	
DOZ2 NORTHSTATE 45668 E-20067	08/18	JORDAN NICKELS	2	QUINCY ICP/0700	QUINCY ICP/1900	
**DOZ2 DUNLAP E-20071	08/27	DAVID DUNLAP	4	QUINCY ICP/0700	QUINCY ICP/1900	
DOZ2 ABLE 74 E-20074	08/15	JOE JOHNSON	2	QUINCY ICP/0700	QUINCY ICP/1900	
DOZ2 GRAHAM 80 E-20080	08/23	REN BURNS	2	QUINCY ICP/0700	QUINCY ICP/1900	
**DOZ3 BLACK KNIGHT E-20381	08/17	ALEX WUNSCH	2	QUINCY ICP/0700	QUINCY ICP/1900	
8. Division/Group Communication Summary						
Function	Channel	RX Frequency N/W	RX Tone/NAC	TX Frequency N/W	TX Tone/NAC	Mode
COMMAND	5	173.0375	T3 131.8	167.3250	T3 131.8	A
TACTICAL	9 NIFC T5	166.7250	T3 131.8	166.7250	T3 131.8	A
AIR TO GROUND	14	169.1000	000.0	169.1000	000.0	A
AIR GUARD	16	168.6250	000.0	168.6250	T1 110.9	A
9. Prepared By (Resource Unit Leader)		Approved By (Planning Section Chief)		Date	Time	
SHAWN STEINER		ROBBI MECUS		08/13/2021	2200	



**Division/Group Assignment List (ICS 204 WF)**  
Controlled Unclassified Information//Basic

1. Incident Name:			3.			
DIXIE FIRE EAST ZONE			Branch:		Division/Group	
2. Operational Period: DAY / NIGHT			XX		EVANS GROUP	
Date/Time From: 08/14/2021 0700 SAT	Date/Time To: 08/15/2021 0700 SUN					
4. Operations Personnel						
OPERATIONS CHIEF		DAVE PEREIRA		BRANCH DIRECTOR		
				JAY WALTER		
DIVISION/GROUP SUPERVISOR		GRAHM RICE 8/16 ROGER CABALLERO 8/19		SAFETY		
5. Resources Assigned this Period						
Strike Team / Task Force / Resource Designator	LWD	Leader	Number Persons	Drop Off PT./Time	Pick Up PT./Time	
**DOZ3 JUNGWIRTH E-20383	08/17	JERRY JUNGWIRTH	3	QUINCY ICP/0700	QUINCY ICP/1900	
DOZ3 NORCAL FOREST E-20483	08/22	DUSTY WHITE	3	QUINCY ICP/0700	QUINCY ICP/1900	
DOZ3 LOVATO 1 E-20485	08/25	SETH LOVATO	2	QUINCY ICP/0700	QUINCY ICP/1900	
DOZ3 BENNETT E-20487	08/22	CONRAD CALDERON	2	QUINCY ICP/0700	QUINCY ICP/1900	
**DOZ3 ZX SUPPLY E-20491	08/21	DOUG GROVE	2	QUINCY ICP/0700	QUINCY ICP/1900	
**DOZ3 FISK E-20492	08/21	JOSHUA CHARD	3	QUINCY ICP/0700	QUINCY ICP/1900	
DOZ3 FORKNER E-20493	08/20	JASON WALKER	2	QUINCY ICP/0700	QUINCY ICP/1900	
DOZ3 FISK'S E-20494	08/21	CHRIS BIRD	2	QUINCY ICP/0700	QUINCY ICP/1900	
DOZ3 DIVERSIFIED 7142 E-20495	08/21	KURT AREND	2	QUINCY ICP/0700	QUINCY ICP/1900	
DOZ3 HOOPER 3 E-20496	08/21	MATT HOOPER	2	QUINCY ICP/0700	QUINCY ICP/1900	
DOZ3 SHANNON BROS E-20497	08/21	JOHN SHANNON	1	QUINCY ICP/0700	QUINCY ICP/1900	
DOZ3 GRAHAM E-20600	08/24	GARRETT ROPER	2	QUINCY ICP/0700	QUINCY ICP/1900	
HEQB O-21034	08/27	ANDREW GOLLNICK	1	QUINCY ICP/0700	QUINCY ICP/1900	
HEQB O-21035	08/27	ROBERT RAADE	1	QUINCY ICP/0700	QUINCY ICP/1900	
HEQB (T) O-21006	08/26	NICHOLAS OJALA	1	QUINCY ICP/0700	QUINCY ICP/1900	
EMPF O-20400	08/16	TYRELL CLOCK	1	QUINCY ICP/0700	QUINCY ICP/1900	
EMTF O-20407	08/17	DANIEL SARKAR	1	QUINCY ICP/0700	QUINCY ICP/1900	
EMPF O-20932	08/22	THERESA CHAMBERS	1	QUINCY ICP/0700	QUINCY ICP/1900	
EMTF O-20846	08/21	TODD FREDRICKSON	1	QUINCY ICP/0700	QUINCY ICP/1900	
SOFR O-20881	08/21	MARK COOK	1	QUINCY ICP/0700	QUINCY ICP/1900	
8. Division/Group Communication Summary						
Function	Channel	RX Frequency N/W	RX Tone/NAC	TX Frequency N/W	TX Tone/NAC	Mode
COMMAND	5	173.0375	T3 131.8	167.3250	T3 131.8	A
TACTICAL	9 NIFC T5	166.7250	T3 131.8	166.7250	T3 131.8	A
AIR TO GROUND	14	169.1000	000.0	169.1000	000.0	A
AIR GUARD	16	168.6250	000.0	168.6250	T1 110.9	A
9. Prepared By (Resource Unit Leader)		Approved By (Planning Section Chief)		Date	Time	
SHAWN STEINER		ROBBI MECUS		08/13/2021	2200	



**Division/Group Assignment List (ICS 204 WF)**  
Controlled Unclassified Information//Basic

<b>1. Incident Name:</b>		<b>3.</b>				
DIXIE FIRE EAST ZONE		<b>Branch:</b>		<b>Division/Group</b>		
<b>2. Operational Period:</b> DAY / NIGHT		<b>XX</b>		<b>EVANS GROUP</b>		
Date/Time From: 08/14/2021 0700 SAT	Date/Time To: 08/15/2021 0700 SUN					
<b>4. Operations Personnel</b>						
<b>OPERATIONS CHIEF</b>	DAVE PEREIRA		<b>BRANCH DIRECTOR</b>	JAY WALTER		
<b>DIVISION/GROUP SUPERVISOR</b>	GRAHM RICE 8/16 ROGER CABALLERO 8/19		<b>SAFETY</b>			
<b>5. Resources Assigned this Period</b>						
Strike Team / Task Force / Resource Designator	LWD	Leader	Number Persons	Drop Off PT./Time	Pick Up PT./Time	
REAF O-20723	08/16	LAUREN HOYLE	1	QUINCY ICP/0700	QUINCY ICP/1900	
<b>6. Control Operations/Work Assignments:</b>						
Provide structure prep on Diamond Mtn road system with the utilization of the Sheep Fire scar. Continue direct line while protecting life threat and impacts to infrastructure.						
<b>7. Special Instructions:</b>						
Backhaul all trash and equipment. Communications routed to Day Operations. **Denotes 24 hour resource. Avoid suppression activities in areas marked with RED/BLACK flagging.						
<b>8. Division/Group Communication Summary</b>						
Function	Channel	RX Frequency N/W	RX Tone/NAC	TX Frequency N/W	TX Tone/NAC	Mode
COMMAND	5	173.0375	T3 131.8	167.3250	T3 131.8	A
TACTICAL	9 NIFC T5	166.7250	T3 131.8	166.7250	T3 131.8	A
AIR TO GROUND	14	169.1000	000.0	169.1000	000.0	A
AIR GUARD	16	168.6250	000.0	168.6250	T1 110.9	A
<b>9. Prepared By (Resource Unit Leader)</b>		<b>Approved By (Planning Section Chief)</b>		<b>Date</b>	<b>Time</b>	
SHAWN STEINER		ROBBI MECUS		08/13/2021	2200	



**Division/Group Assignment List (ICS 204 WF)**  
Controlled Unclassified Information//Basic

<b>1. Incident Name:</b>			<b>3.</b>			
DIXIE FIRE EAST ZONE			<b>Branch:</b>		<b>Division/Group</b>	
<b>2. Operational Period:</b> DAY / NIGHT			<b>XX</b>		<b>DYER GROUP</b>	
Date/Time From: 08/14/2021 0700 SAT	Date/Time To: 08/15/2021 0700 SUN					
<b>4. Operations Personnel</b>						
<b>OPERATIONS CHIEF</b> DAVE PEREIRA		<b>BRANCH DIRECTOR</b> JAY WALTER				
<b>DIVISION/GROUP SUPERVISOR</b> MICHAEL PETRUNCIO (T) 8/25 JAMES BROWN (T) 8/24		<b>SAFETY</b>				
<b>5. Resources Assigned this Period</b>						
Strike Team / Task Force / Resource Designator		LWD	Leader	Number Persons	Drop Off PT./Time	Pick Up PT./Time
HC2IA ZUNI 1 C-20154		08/25	RICKEY BOOQUA JR	20	MALLORY CAMP/0700	MALLORY CAMP/1900
HC2 BIRRUETA C-20130		08/24	ANTONIO BIRRUETA	20	MALLORY CAMP/0700	MALLORY CAMP/1900
**ES3 OES S/T 6849C E-205		08/23	DAVID ALBRIGHT	21	MALLORY CAMP/0700	MALLORY CAMP/1900
ENG3 NORTH FORK 212 E-20344		08/18	BRANDON CRANDALL	4	MALLORY CAMP/0700	MALLORY CAMP/1900
ENG4 HEATSEEKER 18 E-20454		08/20	JAKE MCDONALD	4	MALLORY CAMP/0700	MALLORY CAMP/1900
ENG6 AAA FORESTRY E-20452		08/20	CHARLES CARNES	3	MALLORY CAMP/0700	MALLORY CAMP/1900
WTT2 GREAT BASIN WTT2 E-20361		08/18	GENE HANCOCK	2	MALLORY CAMP/0700	MALLORY CAMP/1900
WTS1 PRECISION E-20019		08/28	MIKE DAINAUSKUS	1	MALLORY CAMP/0700	MALLORY CAMP/1900
WTS2 JUNGWIRTH E-20096			STEVE BOSWORTH	1	MALLORY CAMP/0700	MALLORY CAMP/1900
WTS2 TOUGH EQUIP WTS2 E-20369		08/18	BRYAN LARSON	1	MALLORY CAMP/0700	MALLORY CAMP/1900
WTS2 BEN'S TRUCKING E-20370		08/18	BOB BILL	1	MALLORY CAMP/0700	MALLORY CAMP/1900
WTS2 ESRYS WTS2 E-20371		08/18	JIM ESRY	1	MALLORY CAMP/0700	MALLORY CAMP/1900
WTS2 DUSTBUSTERS WTS2 E-20373		08/19	DEVON KENNEDY	1	MALLORY CAMP/0700	MALLORY CAMP/1900
WTS2 DUST BUSTERS 918 E-20374		08/19	JENNA HOLT	1	MALLORY CAMP/0700	MALLORY CAMP/1900
DOZ2 SUGAR PINE E-20025		08/22	MIKE STENBERG	2	MALLORY CAMP/0700	MALLORY CAMP/1900
DOZ2 NORTHSTATE E-20028		08/26	DONOVAN HILLAN	2	MALLORY CAMP/0700	MALLORY CAMP/1900
DOZ2 NORTHSTATE E-20068		08/22	GEORGE POE	2	MALLORY CAMP/0700	MALLORY CAMP/1900
DOZ2 RIDGE LOGGING E-20084		08/19	DARLY LANDRYHAM	2	MALLORY CAMP/0700	MALLORY CAMP/1900
DOZ2 BEN'S TRUCKING 40039 E-20354		08/18	KEITH SLASH	1	MALLORY CAMP/0700	MALLORY CAMP/1900
DOZ2 BEN'S TRUCKING 41016 E-20355		08/18	LUKE STANTON	1	MALLORY CAMP/0700	MALLORY CAMP/1900
<b>8. Division/Group Communication Summary</b>						
Function	Channel	RX Frequency N/W	RX Tone/NAC	TX Frequency N/W	TX Tone/NAC	Mode
COMMAND	4	171.0875	T3 131.8	164.6000	T3 131.8	A
TACTICAL	12 NIFCT99	165.3625	T3 131.8	165.3625	T3 131.8	A
AIR TO GROUND	14	169.1000	000.0	169.1000	000.0	A
AIR GUARD	16	168.6250	000.0	168.6250	T1 110.9	A
<b>9. Prepared By (Resource Unit Leader)</b>		<b>Approved By (Planning Section Chief)</b>			<b>Date</b>	<b>Time</b>
SHAWN STEINER		ROBBI MECUS			08/13/2021	2200



**Division/Group Assignment List (ICS 204 WF)**  
Controlled Unclassified Information//Basic

<b>1. Incident Name:</b>			<b>3.</b>			
DIXIE FIRE EAST ZONE			<b>Branch:</b>		<b>Division/Group</b>	
<b>2. Operational Period:</b> DAY / NIGHT			<b>XX</b>		<b>DYER GROUP</b>	
Date/Time From: 08/14/2021 0700 SAT	Date/Time To: 08/15/2021 0700 SUN					
<b>4. Operations Personnel</b>						
<b>OPERATIONS CHIEF</b>		DAVE PEREIRA		<b>BRANCH DIRECTOR</b>		JAY WALTER
<b>DIVISION/GROUP SUPERVISOR</b>		MICHAEL PETRUNCIO (T) 8/25 JAMES BROWN (T) 8/24		<b>SAFETY</b>		
<b>5. Resources Assigned this Period</b>						
Strike Team / Task Force / Resource Designator	LWD	Leader	Number Persons	Drop Off PT./Time	Pick Up PT./Time	
DOZ2 KIT CONTRACTING E-20387	08/19	BRAXTON TOMLINSON	2	MALLORY CAMP/0700	MALLORY CAMP/1900	
**DOZ3 ASHBROOK E-20488	08/21	SHANE HULLENDER	2	MALLORY CAMP/0700	MALLORY CAMP/1900	
HEQB O-20903	08/21	JASON BATES	1	MALLORY CAMP/0700	MALLORY CAMP/1900	
FMOD A&F ENTERPRISES O-19	08/15	JOSIAH MARSHALL	2	MALLORY CAMP/0700	MALLORY CAMP/1900	
FMOD TIMBERSMITH O-20	08/15	RYAN DENIZ	2	MALLORY CAMP/0700	MALLORY CAMP/1900	
FMOD TIMBERSMITH O-20888	08/20	MATT MECKLEY	2	MALLORY CAMP/0700	MALLORY CAMP/1900	
FMOD TIMBERSMITH FALLERS O-20907	08/21	ROB MADDEN	2	MALLORY CAMP/0700	MALLORY CAMP/1900	
RENO REMS O-20653	08/14	CHRIS MASON	4	MALLORY CAMP/0700	MALLORY CAMP/1900	
EMTF (T) O-20343	08/16	MARCO GILIO	1	MALLORY CAMP/0700	MALLORY CAMP/1900	
SOFR O-20769	08/17	SANDY FAST	1	MALLORY CAMP/0700	MALLORY CAMP/1900	
READ O-21010	08/25	PAUL DAWSON	1	MALLORY CAMP/0700	MALLORY CAMP/1900	
ARCH O-20489	08/26	SEAN SULLIVAN	1	MALLORY CAMP/0700	MALLORY CAMP/1900	
<b>6. Control Operations/Work Assignments:</b>						
Continue direct or indirect lines on the fire's edge while protecting life threat and impacts to infrastructure.						
<b>7. Special Instructions:</b>						
Backhaul all trash. ** Denotes 24 hour resource. Coordinate with Cultural Advisor and Lead READ east of Dyer Mountain. Avoid suppression activities in areas marked with RED / BLACK flagging.						
<b>8. Division/Group Communication Summary</b>						
Function	Channel	RX Frequency N/W	RX Tone/NAC	TX Frequency N/W	TX Tone/NAC	Mode
COMMAND	4	171.0875	T3 131.8	164.6000	T3 131.8	A
TACTICAL	12 NIFCT99	165.3625	T3 131.8	165.3625	T3 131.8	A
AIR TO GROUND	14	169.1000	000.0	169.1000	000.0	A
AIR GUARD	16	168.6250	000.0	168.6250	T1 110.9	A
<b>9. Prepared By (Resource Unit Leader)</b>			<b>Approved By (Planning Section Chief)</b>		<b>Date</b>	<b>Time</b>
SHAWN STEINER			ROBBI MECUS		08/13/2021	2200



**Division/Group Assignment List (ICS 204 WF)**  
Controlled Unclassified Information//Basic

1. Incident Name:		3.				
DIXIE FIRE EAST ZONE		Branch:		Division/Group		
2. Operational Period: DAY / NIGHT		XX		HUNT GROUP		
Date/Time From: 08/14/2021 0700 SAT	Date/Time To: 08/15/2021 0700 SUN					
4. Operations Personnel						
OPERATIONS CHIEF		DAVIE PEREIRA		BRANCH DIRECTOR		JAY WALTER
DIVISION/GROUP SUPERVISOR		TRAVIS STOUT 8/16 CASEY HOWARD (T) 8/25		SAFETY		
5. Resources Assigned this Period						
Strike Team / Task Force / Resource Designator	LWD	Leader	Number Persons	Drop Off PT./Time	Pick Up PT./Time	
HC2IA SPRINGVILLE 9 C-20141	08/23	ROBERT J NEVAREZ	20	QUINCY ICP/0700	QUINCY ICP/1900	
**ES1 OES S/T 6841A E-427	08/19	SEAN LOWERY	21	QUINCY ICP/0700	QUINCY ICP/1900	
**ES1 OES S/T 3800A E-20555	08/17	KYLE ADAMS	21	QUINCY ICP/0700	QUINCY ICP/1900	
ES3 BDF 6605C E-20581	08/14	JOSEPH COLVIN	25	QUINCY ICP/0700	QUINCY ICP/1900	
**ES6 OES S/T 2860F E-287	08/21	PABLO SIGUENZA	17	QUINCY ICP/0700	QUINCY ICP/1900	
**ES6 XKI S/T 5052F E-20277	08/21	SAL GUTIERREZ	16	QUINCY ICP/0700	QUINCY ICP/1900	
ENG3 NATIONAL WATER E-20007	08/22	JORDAN TIBBALS	3	QUINCY ICP/0700	QUINCY ICP/1900	
ENG6 DUST CONTROL 310 E-20465	08/24	CAMERON MULLINS	3	QUINCY ICP/0700	QUINCY ICP/1900	
**WTT1 OES 52 E-20102	08/21	JOHN AGUEDA	2	QUINCY ICP/0700	QUINCY ICP/1900	
WTT1 CONVERSE E-302	09/30	HARRISON GARR	1	QUINCY ICP/0700	QUINCY ICP/1900	
WTT1 CONVERSE E-304	09/30	STEVE BOONE	1	QUINCY ICP/0700	QUINCY ICP/1900	
WTT2 ANT 3788 E-20598	08/23	KENNETH MORRISON	2	QUINCY ICP/0700	QUINCY ICP/1900	
WTS1 NORTHSTATE E-20109	08/26	ARRON HARVEY	1	QUINCY ICP/0700	QUINCY ICP/1900	
WTS2 BEN'S TRUCKING E-20167	08/19	MICHAEL HANNA	1	QUINCY ICP/0700	QUINCY ICP/1900	
WTS2 BEN'S TRUCKING E-20168	08/20	MATT WAXLER	1	QUINCY ICP/0700	QUINCY ICP/1900	
WTS2 TOBIASSON E-20222	08/17	TOBIASSON REYNOLD	1	QUINCY ICP/0700	QUINCY ICP/1900	
DOZ2 PNF 3 E-20118	08/19	DAN QUINN	5	QUINCY ICP/0700	QUINCY ICP/1900	
DOZ2 NORTHSTATE E-20078	08/14	DONOVAN HILLAN	2	QUINCY ICP/0700	QUINCY ICP/1900	
DOZ2 NORTHSTATE 29738 E-20090	08/19	CARSON METZ	2	QUINCY ICP/0700	QUINCY ICP/1900	
**DOZ3 TOUGH CO E-20382	08/20	JASON KESSLER	2	QUINCY ICP/0700	QUINCY ICP/1900	
8. Division/Group Communication Summary						
Function	Channel	RX Frequency N/W	RX Tone/NAC	TX Frequency N/W	TX Tone/NAC	Mode
COMMAND	4	171.0875	T3 131.8	164.6000	T3 131.8	A
TACTICAL	11 NIFC T7	168.2500	T3 131.8	168.2500	T3 131.8	A
AIR TO GROUND	14	169.1000	000.0	169.1000	000.0	A
AIR GUARD	16	168.6250	000.0	168.6250	T1 110.9	A
9. Prepared By (Resource Unit Leader)		Approved By (Planning Section Chief)		Date	Time	
DWAYNE PRESTON		ROBBI MECUS		08/13/2021	2200	



**Division/Group Assignment List (ICS 204 WF)**  
**Controlled Unclassified Information//Basic**

<b>1. Incident Name:</b>		<b>3.</b>				
DIXIE FIRE EAST ZONE		<b>Branch:</b>		<b>Division/Group</b>		
<b>2. Operational Period:</b> DAY / NIGHT		<b>XX</b>		<b>HUNT GROUP</b>		
Date/Time From: 08/14/2021 0700 SAT	Date/Time To: 08/15/2021 0700 SUN					
<b>4. Operations Personnel</b>						
<b>OPERATIONS CHIEF</b>	DAVIE PEREIRA		<b>BRANCH DIRECTOR</b>	JAY WALTER		
<b>DIVISION/GROUP SUPERVISOR</b>	TRAVIS STOUT 8/16 CASEY HOWARD (T) 8/25		<b>SAFETY</b>			
<b>5. Resources Assigned this Period</b>						
Strike Team / Task Force / Resource Designator	LWD	Leader	Number Persons	Drop Off PT./Time	Pick Up PT./Time	
**DOZ3 SLOWOW E-20486	08/21	SETH WIKLY	2	QUINCY ICP/0700	QUINCY ICP/1900	
**DOZ3 B & C DEMO E-20489	08/21	CAMERON CARDOVA	2	QUINCY ICP/0700	QUINCY ICP/1900	
TFLD (T) O-21012	08/25	PETER W KORETZ	1	QUINCY ICP/0700	QUINCY ICP/1900	
ROUGH MEDICS 2 O-20730	08/16	JOE FUSCO	2	QUINCY ICP/0700	QUINCY ICP/1900	
EMPF O-20930	08/23	MICHAEL HOESE	1	QUINCY ICP/0700	QUINCY ICP/1900	
EMPF O-20931	08/23	RICHARD TALIAFERRO	1	QUINCY ICP/0700	QUINCY ICP/1900	
SOFR O-20904	08/23	NICHOLAS R MARTINO	1	QUINCY ICP/0700	QUINCY ICP/1900	
<b>6. Control Operations/Work Assignments:</b>						
Continue direct or indirect lines on the fire's edge while protecting life threat and impacts to infrastructure.						
<b>7. Special Instructions:</b>						
Backhaul all trash. ** Denotes 24 hour resource. Avoid suppression activities in areas marked with RED / BLACK flagging.						
<b>8. Division/Group Communication Summary</b>						
Function	Channel	RX Frequency N/W	RX Tone/NAC	TX Frequency N/W	TX Tone/NAC	Mode
COMMAND	4	171.0875	T3 131.8	164.6000	T3 131.8	A
TACTICAL	11 NIFC T7	168.2500	T3 131.8	168.2500	T3 131.8	A
AIR TO GROUND	14	169.1000	000.0	169.1000	000.0	A
AIR GUARD	16	168.6250	000.0	168.6250	T1 110.9	A
<b>9. Prepared By (Resource Unit Leader)</b>		<b>Approved By (Planning Section Chief)</b>		<b>Date</b>	<b>Time</b>	
DWAYNE PRESTON		ROBBI MECUS		08/13/2021	2200	









## Division/Group Assignment List (ICS 204 WF)

Controlled Unclassified Information//Basic

<b>1. Incident Name:</b>			<b>3.</b>			
DIXIE FIRE EAST ZONE			<b>Branch:</b>		<b>Division/Group</b>	
<b>2. Operational Period:</b> DAY / NIGHT			<b>XXV</b>		<b>QQ</b>	
Date/Time From: 08/14/2021 0700 SAT	Date/Time To: 08/15/2021 0700 SUN					
<b>4. Operations Personnel</b>						
<b>OPERATIONS CHIEF</b>		DAVE PEREIRA		<b>BRANCH DIRECTOR</b>		
				PAT LAENG		
<b>DIVISION/GROUP SUPERVISOR</b>		TROY COLEMAN (T) 8/19		<b>SAFETY</b>		
				ERIC ULWELLING 8/26		
<b>5. Resources Assigned this Period</b>						
<b>Strike Team / Task Force / Resource Designator</b>	<b>LWD</b>	<b>Leader</b>	<b>Number Persons</b>	<b>Drop Off PT./Time</b>	<b>Pick Up PT./Time</b>	
ENG4 ID-TFD 2408 E-20616	08/25	JESSE JAMES GOODWIN	4	QUINCY ICP/0700	QUINCY ICP/1900	
ENG4 HEATSEEKER E-20635	08/26	WYATT JOHNSON	3	QUINCY ICP/0700	QUINCY ICP/1900	
ENG6 IMPERIAL FORESTRY E-20206	08/31	JORGE CHAPARRO	3	QUINCY ICP/0700	QUINCY ICP/1900	
WTT2 PIERCE FIRE WTT2 E-20360	08/18	JORDEN HOEFLING	2	QUINCY ICP/0700	QUINCY ICP/1900	
WTT2 MONTROSE E-20362	08/18	CODY BANKS	2	QUINCY ICP/0700	QUINCY ICP/1900	
CHIP TIMBERSMITH E-20378	08/18	GARRETT BATES	3	QUINCY ICP/0700	QUINCY ICP/1900	
CHIP CLINTS TREE SERVICE E-20379	08/18	CLINTON TISSOT	2	QUINCY ICP/0700	QUINCY ICP/1900	
FMOD WEST MOUNTAIN TIMBER O-309	09/30	DAN KECK	2	QUINCY ICP/0700	QUINCY ICP/1900	
REAF O-20322	08/24	KELBY GARDINER	1	QUINCY ICP/0700	QUINCY ICP/1900	
<b>6. Control Operations/Work Assignments:</b>						
Utilize appropriate suppression methods to keep fire within its current containment lines while protecting life threat and impacts to infrastructure.						
<b>7. Special Instructions:</b>						
Backhaul all trash and pull flagging. ** Denotes 24 hour resource. Avoid suppression activities in areas marked with RED / BLACK flagging.						
<b>8. Division/Group Communication Summary</b>						
<b>Function</b>	<b>Channel</b>	<b>RX Frequency N/W</b>	<b>RX Tone/NAC</b>	<b>TX Frequency N/W</b>	<b>TX Tone/NAC</b>	<b>Mode</b>
COMMAND	3	170.4250	T3 131.8	168.0750	T3 131.8	A
TACTICAL	7 VFIRE 22	154.2650	T6 156.7	154.2650	T6156.7	A
AIR TO GROUND	14	169.1000	000.0	169.1000	000.0	A
AIR GUARD	16	168.6250	000.0	168.6250	T1 110.9	A
<b>9. Prepared By (Resource Unit Leader)</b>		<b>Approved By (Planning Section Chief)</b>		<b>Date</b>	<b>Time</b>	
JOSLYN KNOX		ROBBI MECUS		08/13/2021	2200	



## Division/Group Assignment List (ICS 204 WF)

Controlled Unclassified Information//Basic

<b>1. Incident Name:</b>			<b>3.</b>			
DIXIE FIRE EAST ZONE			<b>Branch:</b>		<b>Division/Group</b>	
<b>2. Operational Period:</b>			<b>XXV</b>		<b>RR/XX/WW</b>	
<b>DAY / NIGHT</b>						
Date/Time From:	Date/Time To:					
08/14/2021 0700	SAT	08/15/2021 0700	SUN			
<b>4. Operations Personnel</b>						
<b>OPERATIONS CHIEF</b>		DAVE PEREIRA		<b>BRANCH DIRECTOR</b>		
				PAT LAENG		
<b>DIVISION/GROUP SUPERVISOR</b>		JACOB WOLFF 8/26 TODD PINKOWSKI (T) 8/19		<b>SAFETY</b>		
				ERIC ULWELLING 8/26		
<b>5. Resources Assigned this Period</b>						
Strike Team / Task Force / Resource Designator		LWD	Leader	Number Persons	Drop Off PT./Time	Pick Up PT./Time
HC2 CALDERON C-9		08/17	ARTURO AVILA	20	QUINCY ICP/0700	QUINCY ICP/1900
T/F MEADOW VALLEY		09/30	LAFE ALEXANDER	10	QUINCY ICP/0700	QUINCY ICP/1900
ENG6 MVF 8271 E-20284		09/30		4	QUINCY ICP/0700	QUINCY ICP/1900
WTT1 MVF 8231 E-20285		09/30		2	QUINCY ICP/0700	QUINCY ICP/1900
WTT1 MVF 8232 E-202286		09/30		2	QUINCY ICP/0700	QUINCY ICP/1900
ENG3 FAIRMONT E34 E-20459		08/21	JOHNNIE T MACY	4	QUINCY ICP/0700	QUINCY ICP/1900
ENG3 BLACK RANGE E-20056		08/17	TIMMOTHY PEARSON	3	QUINCY ICP/0700	QUINCY ICP/1900
ENG6 BIG STATE 65 E-20453		08/21	JOELLE HERMAN	3	QUINCY ICP/0700	QUINCY ICP/1900
WTS1 OILAR E-20107		08/17	DANNY OILAR	1	QUINCY ICP/0700	QUINCY ICP/1900
**WTS2 VEHICLE MATRIX E-505		09/30	CHRIS COOLIDGE	1	QUINCY ICP/0700	QUINCY ICP/1900
WTS2 HOLT E-20016		08/24	PAUL HARDIG	1	QUINCY ICP/0700	QUINCY ICP/1900
WTS2 BEN'S TRUCKING E-20169		08/21	CHRIS FULTZ	2	QUINCY ICP/0700	QUINCY ICP/1900
DOZ2 CATTANEO E-20027		08/22	ANTHONY CATTANEO	1	QUINCY ICP/0700	QUINCY ICP/1900
DOZ2 LESLIE HEAVY HAUL E-20087		08/22	NATHAN LIVINGSTON	2	QUINCY ICP/0700	QUINCY ICP/1900
DOZ2 TRAPHAGAN E-20093		08/17	STAN WINES	2	QUINCY ICP/0700	QUINCY ICP/1900
EXCA DAVIS CORP E-20306		08/23	PARKER CHRIS	2	QUINCY ICP/0700	QUINCY ICP/1900
EXCA ON SITE E-20308		08/20	ANTHONY LEAL	2	QUINCY ICP/0700	QUINCY ICP/1900
EXCA DIAMOND RING E-20309		08/22	BEN BRITTEN	4	QUINCY ICP/0700	QUINCY ICP/1900
CHIP WELL EQUIPPED E-20273		08/23	PAUL FISHER	3	QUINCY ICP/0700	QUINCY ICP/1900
CHIP CUT WRIGHT E-20274		08/25	BILL TAYLOR	3	QUINCY ICP/0700	QUINCY ICP/1900
<b>8. Division/Group Communication Summary</b>						
Function	Channel	RX Frequency N/W	RX Tone/NAC	TX Frequency N/W	TX Tone/NAC	Mode
COMMAND	3	170.4250	T3 131.8	168.0750	T3 131.8	A
TACTICAL	10 NIFC T6	166.7750	T3 131.8	166.7750	T3 131.8	A
AIR TO GROUND	14	169.1000	000.0	169.1000	000.0	A
AIR GUARD	16	168.6250	000.0	168.6250	T1 110.9	A
<b>9. Prepared By (Resource Unit Leader)</b>			<b>Approved By (Planning Section Chief)</b>		<b>Date</b>	<b>Time</b>
SHAWN STEINER			ROBBI MECUS		08/13/2021	2200





**Division/Group Assignment List (ICS 204 WF)**  
Controlled Unclassified Information//Basic

1. Incident Name:		3.				
DIXIE FIRE EAST ZONE		Branch:		Division/Group		
2. Operational Period: DAY / NIGHT		XXV		RR/XX/WW		
Date/Time From: 08/14/2021 0700 SAT	Date/Time To: 08/15/2021 0700 SUN					
4. Operations Personnel						
OPERATIONS CHIEF	DAVE PEREIRA		BRANCH DIRECTOR	PAT LAENG		
DIVISION/GROUP SUPERVISOR	JACOB WOLFF 8/26 TODD PINKOWSKI (T) 8/19		SAFETY	ERIC ULWELLING 8/26		
5. Resources Assigned this Period						
Strike Team / Task Force / Resource Designator	LWD	Leader	Number Persons	Drop Off PT./Time	Pick Up PT./Time	
6. Control Operations/Work Assignments:						
Utilize appropriate suppression methods to keep fire within its current containment lines while protecting life threat and impacts to infrastructure.						
7. Special Instructions:						
Backhaul all trash and pull flagging. ** Denotes 24 hour resource. Avoid suppression activities in areas marked with RED / BLACK flagging.						
8. Division/Group Communication Summary						
Function	Channel	RX Frequency N/W	RX Tone/NAC	TX Frequency N/W	TX Tone/NAC	Mode
COMMAND	3	170.4250	T3 131.8	168.0750	T3 131.8	A
TACTICAL	10 NIFC T6	166.7750	T3 131.8	166.7750	T3 131.8	A
AIR TO GROUND	14	169.1000	000.0	169.1000	000.0	A
AIR GUARD	16	168.6250	000.0	168.6250	T1 110.9	A
9. Prepared By (Resource Unit Leader)		Approved By (Planning Section Chief)		Date	Time	
SHAWN STEINER		ROBBI MECUS		08/13/2021	2200	



**Division/Group Assignment List (ICS 204 WF)**  
Controlled Unclassified Information//Basic

1. Incident Name:		3.				
DIXIE FIRE EAST ZONE		Branch:		Division/Group		
2. Operational Period: DAY / NIGHT		XXV		ANTELOPE/ JANESVILLE		
Date/Time From: 08/14/2021 0700 SAT	Date/Time To: 08/15/2021 0700 SUN					
4. Operations Personnel						
OPERATIONS CHIEF DAVE PEREIRA		BRANCH DIRECTOR PAT LAENG				
DIVISION/GROUP SUPERVISOR HEATHER GROVE 8/23		SAFETY ERIC ULWELLING 8/26				
5. Resources Assigned this Period						
Strike Team / Task Force / Resource Designator	LWD	Leader	Number Persons	Drop Off PT./Time	Pick Up PT./Time	
DOZ3 SHANNON 2 E-20602	08/26	FRED VAN DUSEN	2	MALLORY CAMP/0700	MALLORY CAMP/1900	
REAF O-20480	08/16	MATTHEW WEEGMAN	1	MALLORY CAMP/0700	MALLORY CAMP/1900	
REAF O-20989	08/25	HAILEY HENDERSON	1	MALLORY CAMP/0700	MALLORY CAMP/1900	
6. Control Operations/Work Assignments:						
Identify and construct contingency lines to prevent forward fire progression with the use of the Walker Fire scar and Sheep Fire scar. Provide structure prep for Cradle Valley.						
7. Special Instructions:						
Backhaul all trash. ** Denotes 24 hour resource. Avoid suppression activities in areas marked with RED / BLACK flagging.						
8. Division/Group Communication Summary						
Function	Channel	RX Frequency N/W	RX Tone/NAC	TX Frequency N/W	TX Tone/NAC	Mode
COMMAND	5	173.0375	T3 131.8	167.3250	T3 131.8	A
TACTICAL	9 NIFC T5	166.7250	T3 131.8	166.7250	T3 131.8	A
AIR TO GROUND	14	169.1000	000.0	169.1000	000.0	A
AIR GUARD	16	168.6250	000.0	168.6250	T1 110.9	A
9. Prepared By (Resource Unit Leader)		Approved By (Planning Section Chief)		Date	Time	
SHAWN STEINER		ROBBI MECUS		08/13/2021	2200	

**This page left intentionally blank**



**NIGHT**

**Division/Group Assignment List (ICS 204 WF)**  
Controlled Unclassified Information//Basic

<b>1. Incident Name:</b>			<b>3.</b>			
DIXIE FIRE EAST ZONE			<b>Branch:</b>		<b>Division/Group</b>	
<b>2. Operational Period:</b> DAY / NIGHT			<b>NIGHT XX</b>		<b>DYER GROUP</b>	
Date/Time From: 08/14/2021 0700 SAT		Date/Time To: 08/15/2021 0700 SUN				
<b>4. Operations Personnel</b>						
<b>OPERATIONS CHIEF</b>		<b>BRANCH DIRECTOR</b>		DREW GRAHAM		
<b>DIVISION/GROUP SUPERVISOR</b>		ISAAC WALDEN KYLE GOLUS 8/26 (T)		<b>SAFETY</b> LARRY WRIGHT 8/17		
<b>5. Resources Assigned this Period</b>						
Strike Team / Task Force / Resource Designator		LWD	Leader	Number Persons	Drop Off PT./Time	Pick Up PT./Time
HC1 BLACK MOUNTAIN IHC C-20142		08/24	TOBIAS SMITH	20	QUINCY ICP/1900	QUINCY ICP/0700
**ES3 OES S/T 6849C E-205		08/23	DAVID ALBRIGHT	21	QUINCY ICP/1900	QUINCY ICP/0700
WTT2 PIERCE FIRE WTT2 E-20363		08/18	ART MEECHAM	2	QUINCY ICP/1900	QUINCY ICP/0700
WTS2 JOHN RYAN WATER TRUCKS E-20372		08/18	ROBERTO ROSALES	1	QUINCY ICP/1900	QUINCY ICP/0700
**DOZ3 ASHBROOK E-20488		08/21	**ANPREN JACOBSEN	2	QUINCY ICP/1900	QUINCY ICP/0700
**DOZ3 FISK E-20492		08/21	JUSTIN HAMILTON	3	QUINCY ICP/1900	QUINCY ICP/0700
HEQB O-20860		08/20	NATHAN BENNER	1	QUINCY ICP/1900	QUINCY ICP/0700
HEQB (T) O-20861		08/20	CODY GOLD	1	QUINCY ICP/1900	QUINCY ICP/0700
ORANGE CITY REMS O-20654		08/16	CHRISTOPHER KENNEY	4	QUINCY ICP/1900	QUINCY ICP/0700
SOFR O-20525		08/15	CHRIS BAKER	1	QUINCY ICP/1900	QUINCY ICP/0700
SOFR O-21077		08/27	DARREN JOHNSON	1	QUINCY ICP/1900	QUINCY ICP/0700
<b>6. Control Operations/Work Assignments:</b>						
Continue direct or indirect lines on the fire's edge while protecting life threat and impacts to infrastructure.						
<b>7. Special Instructions:</b>						
Prep Dyer Mountain communications site. Backhaul all trash and pull flagging. ** Denotes 24 hour resource. Avoid suppression activities in areas marked with RED / BLACK flagging.						
<b>8. Division/Group Communication Summary</b>						
Function	Channel	RX Frequency N/W	RX Tone/NAC	TX Frequency N/W	TX Tone/NAC	Mode
COMMAND	4	171.0875	T3 131.8	164.6000	T3 131.8	A
TACTICAL	12 NIFCT99	165.3625	T3 131.8	165.3625	T3 131.8	A
AIR TO GROUND	14	169.1000	000.0	169.1000	000.0	A
AIR GUARD	16	168.6250	000.0	168.6250	T1 110.9	A
<b>9. Prepared By (Resource Unit Leader)</b>		<b>Approved By (Planning Section Chief)</b>		<b>Date</b>	<b>Time</b>	
JOSLYN KNOX		ROBBI MECUS		08/13/2021	2200	



**Division/Group Assignment List (ICS 204 WF)**  
Controlled Unclassified Information//Basic

<b>1. Incident Name:</b>		<b>3.</b>				
DIXIE FIRE EAST ZONE		<b>Branch:</b>		<b>Division/Group</b>		
<b>2. Operational Period:</b>		<b>DAY / NIGHT</b>		<b>NIGHT XX</b>		<b>HUNT GROUP</b>
Date/Time From:	Date/Time To:					
08/14/2021 0700 SAT	08/15/2021 0700 SUN					
<b>4. Operations Personnel</b>						
<b>OPERATIONS CHIEF</b>				<b>BRANCH DIRECTOR</b>		DREW GRAHAM
<b>DIVISION/GROUP SUPERVISOR</b>		MIKE CARTER 8/16 BRIAN HOLMES 8/22 (T)		<b>SAFETY</b>		LARRY WRIGHT 8/17
<b>5. Resources Assigned this Period</b>						
Strike Team / Task Force / Resource Designator	LWD	Leader	Number Persons	Drop Off PT./Time	Pick Up PT./Time	
HC1 PLUMAS IHC (CREW 13) C-20155		SEE CHECK-IN		QUINCY ICP/1900	QUINCY ICP/0700	
HC2 FRANCO C-20067	08/14	FRANCO FLORENCIO	20	QUINCY ICP/1900	QUINCY ICP/0700	
HC2 CRW2 CABRERA C-20151	08/23	BENITO CABRERRA	20	QUINCY ICP/1900	QUINCY ICP/0700	
**ES1 OES S/T 6841A E-427	08/19	SEAN LOWERY	21	QUINCY ICP/1900	QUINCY ICP/0700	
**ES1 OES S/T 3800A E-20555	08/17	KYLE ADAMS	21	QUINCY ICP/1900	QUINCY ICP/0700	
**ES6 OES S/T 2860F E-287	08/21	PABLO SIGUENZA	17	QUINCY ICP/1900	QUINCY ICP/0700	
**ES6 XKI S/T 5052F E-20277	08/21	SAL GUTIERREZ	16	QUINCY ICP/1900	QUINCY ICP/0700	
ENG3 WY-FRX 151 E-20506	08/22	DALTON D SANDERS	3	QUINCY ICP/1900	QUINCY ICP/0700	
ENG3 DEER MOUNTAIN E-20507	08/22	BENJAMIN OHLIN	4	QUINCY ICP/1900	QUINCY ICP/0700	
ENG4 HEATSEEKER 5240 E-20631	08/25	SKYLAR DAVIS	3	QUINCY ICP/1900	QUINCY ICP/0700	
ENG5 STONE MOUNTAIN 717 E-20640	08/27	JEFFREY WYATT	3	QUINCY ICP/1900	QUINCY ICP/0700	
ENG6 VT-GMF ENGINE 621 E-20447	08/23	GREGORY J SWITZ	4	QUINCY ICP/1900	QUINCY ICP/0700	
ENG6 CLEARWATER E-20450	08/21	BRIAN TERRY	3	QUINCY ICP/1900	QUINCY ICP/0700	
ENG6 TRISTATE 1 E-20451	08/21	VICTOR FROBERG	3	QUINCY ICP/1900	QUINCY ICP/0700	
**WTT1 OES 52 E-20102	08/21	JOHN AGUEDA	2	QUINCY ICP/1900	QUINCY ICP/0700	
WTT1 OCF 66 E-20359	08/18	TYLER TORRES	2	QUINCY ICP/1900	QUINCY ICP/0700	
WTT1 SWF 3982 E-20365	08/19	ELDON SHIFFMAN	2	QUINCY ICP/1900	QUINCY ICP/0700	
**WTT1 CONVERSE E-303	09/30	STEVE SCHEPPS	2	QUINCY ICP/1900	QUINCY ICP/0700	
WTT2 VJS 25 E-20358	08/19	HANK BANEGAS	2	QUINCY ICP/1900	QUINCY ICP/0700	
WTT2 SQF 24 E-20377	08/19	ALEXANDRIA MARIE BENDER	2	QUINCY ICP/1900	QUINCY ICP/0700	
<b>8. Division/Group Communication Summary</b>						
Function	Channel	RX Frequency N/W	RX Tone/NAC	TX Frequency N/W	TX Tone/NAC	Mode
COMMAND	4	171.0875	T3 131.8	164.6000	T3 131.8	A
TACTICAL	11 NIFC T7	168.2500	T3 131.8	168.2500	T3 131.8	A
AIR TO GROUND	14	169.1000	000.0	169.1000	000.0	A
AIR GUARD	16	168.6250	000.0	168.6250	T1 110.9	A
<b>9. Prepared By (Resource Unit Leader)</b>		<b>Approved By (Planning Section Chief)</b>		<b>Date</b>	<b>Time</b>	
JOSLYN KNOX		ROBBI MECUS		08/13/2021	2200	







**Division/Group Assignment List (ICS 204 WF)**  
 Controlled Unclassified Information//Basic

<b>1. Incident Name:</b>			<b>3.</b>			
DIXIE FIRE EAST ZONE			<b>Branch:  NIGHT XX</b>		<b>Division/Group  HUNT GROUP</b>	
<b>2. Operational Period: DAY / NIGHT</b>						
Date/Time From: 08/14/2021 0700      SAT		Date/Time To: 08/15/2021 0700      SUN				
<b>4. Operations Personnel</b>						
<b>OPERATIONS CHIEF</b>				<b>BRANCH DIRECTOR</b>		DREW GRAHAM
<b>DIVISION/GROUP SUPERVISOR</b>		MIKE CARTER 8/16 BRIAN HOLMES 8/22 (T)		<b>SAFETY</b>		LARRY WRIGHT 8/17
<b>5. Resources Assigned this Period</b>						
Strike Team / Task Force / Resource Designator		LWD	Leader	Number Persons	Drop Off PT./Time	Pick Up PT./Time
<b>6. Control Operations/Work Assignments:</b>						
Continue direct or indirect lines on the fire's edge while protecting life threat and impacts to infrastructure.						
<b>7. Special Instructions:</b>						
Backhaul all trash. ** Denotes 24 hour resource. Provide patrols in DIV RR for Rush Creek and Silver Lake. Avoid suppression activities in areas marked with RED / BLACK flagging.						
<b>8. Division/Group Communication Summary</b>						
Function	Channel	RX Frequency N/W	RX Tone/NAC	TX Frequency N/W	TX Tone/NAC	Mode
COMMAND	4	171.0875	T3 131.8	164.6000	T3 131.8	A
TACTICAL	11 NIFC T7	168.2500	T3 131.8	168.2500	T3 131.8	A
AIR TO GROUND	14	169.1000	000.0	169.1000	000.0	A
AIR GUARD	16	168.6250	000.0	168.6250	T1 110.9	A
<b>9. Prepared By (Resource Unit Leader)</b>			<b>Approved By (Planning Section Chief)</b>		<b>Date</b>	<b>Time</b>
JOSLYN KNOX			ROBBI MECUS		08/13/2021	2200



# AIR OPERATIONS SUMMARY ICS-220

Incident Name and Incident Number EAST & WEST ZONES/ DIXIE 21-CABTU-009205	Sunrise 618	Startup 648	Cutoff 1935	Sunset 2005
General Remarks, Safety Notes, Hazards, Air Operations Special Equipment, etc. TRACK ALL DIPSITE LOCATIONS / NUMBER OF DIPS / GALLONS TAKEN. TRACK ALL DROP LOCATIONS / NUMBER OF DROPS / GALLONS DROPPED ALL GPS DATA TO BE COLLECTED IN DEGREES. MINUTES. DECIMAL MINUTES FORMAT. AVOID Aerial Application of Retardant / Foam / Agent within 300' of Waterways, Bodies of Water, etc. If Retardant / Foam / Agent is Dropped Within These Areas Immediately Notify the AOB and Provide the Following Information: Lat / Long, Estimated Number of Gallons and a Map Detailing The Area. Aircraft Ordering: Command (CDF Command 1) use (T10) 107.2 Order All Aircraft through Susanville				

Time Prepared 1800	Date Prepared Friday, August 13, 2021	Prepared By Tim Shiffer
Shutdown 2035	Operational Period - Date Saturday, August 14, 2021	Operational Period - Time 0700-0700
Eagle Helibase 403° 91.93 120° 48.10 Battle Creek Helibase	TFR Information Request # A-513 Radius: Polygon NM Altitude: 12500' MSL Centerpoint: Lat Long NOTAMS: 1/5863 Frequency 125.1750 <a href="http://tfr.faa.gov/tfr2/list.html">http://tfr.faa.gov/tfr2/list.html</a>	Rescue Ship Information Name C-205 Phone (530) 257-6575 Make/Model S701 Location Vna Request Procedure for These Aircraft: Redding UH60 Incident Communications See Medical Plan For Additional Info

## WEST ZONE-(WEST COMMUNICATIONS)

Frequencies	RX	Tone	TX	Tone	AM / FM
WEST AIR TACTICS	165.9875		165.9875		FM
AIR / AIR TFR	125.1750		125.1750		AM
WEST FIX WING BRIEFING	119.0750		119.0750		AM
WEST COMMAND	170.4500		168.1000	T2-123.0	FM
WEST ROTOR VICTOR	128.0250		128.0250		AM
WEST ROTOR BRIEFING	123.7250		123.7250		AM
WEST A/G - Command	166.6000		166.6000		FM
WEST A/G - Tactical	159.3450	T16-192.8	159.3450	T16-192.8	FM
TOLC (Eagle)	120.1250		120.1250		AM
DECK (Battle Creek/Eagle)	168.3500		168.3500		FM
TOLC (Battle Creek)	123.0250		123.0250		AM

## West Zone Helibases

FAA #	Type	Make/Model	Helibase	Avail	Start	Remarks
C205	I	S701	Vna	0800	0800	Day Hoist A-485
35S	I	S64E	Battle	0800	0800	Tank A-374
37S	I	S64E	Battle	0800	0800	Tank A-133
91CH	I	BV107	Battle	0800	0800	Longline A-503
71CH	I	CH47	Eagle	0800	0800	Tank A-512
2CH	I	CH47	Eagle	0800	0800	Tank A-373
5CH	I	BV234	Eagle	0800	0800	Std/Longline A-505
5CK	I	UH60	Battle	0800	0800	Longline A-381
0FG	II	UH1H	Battle	0800	0800	Longline A-101
22Z	II	212	Battle	0800	0800	Std/Longline A-22
3HL	II	212HP	Eagle	0800	0800	Std/Tank A-385
5AS	III	407	Eagle	0800	0800	HLCO Recon A-28
3PD	III	AS350B3	Battle	0800	0800	HLCO Recon A-30
4TV	III	AS350B2	Battle	0800	0800	HLCO Recon A-154
50R	III	AS350B2	Battle	0800	0800	HLCO Recon A-438
22EA	III	206	Eagle	0800	0800	HLCO Recon A-469
UR41	4	M2EA		0800	0800	UAS/EOIR

## Guard Helicopters

FAA #	Type	Make/Model	Helibase	Avail	Start	Remarks
G820	I	UH60	Redding	2000	2000	ALS Night Hoist
G804	I	CH47	Battle	0800	0800	Longline A-415
G805	I	CH47	Battle	0800	0800	Longline A-416
G834	I	UH60	Battle	0800	0800	Bucket A-456

## East Zone Helibases

FAA #	Type	Make/Model	Helibase	Avail	Start	Remarks
2WM	I	KMAX	Quincy	0800	0800	Longline A-20032
73U	I	S61	Quincy	0800	0800	Tank A-20004
2PJ	I	UH60	Quincy	0800	0800	Longline A-20003
3AC	I	S64F	Nervino	0800	0800	Tank A-20012
9RH	I	KMAX	Quincy	0800	0800	ngline A-20020
3FH	I	UH60	Nervino	0800	0800	ngline A-20019
2BT (510)	II	212HP	Quincy	0800	0800	Longline A-20001
0PF (512)	II	212HP	Quincy	0800	0800	Std/Longline A-20081
7XL	III	AS350B3	Nervino	0800	0800	HLCO Recon A-20006
553	III	Bel 407	Quincy	0800	0800	HLCO Recon A-20014
261	I	CL-415	Chico	0800	0800	Scooper A-20083
262	I	CL-415	Chico	0800	0800	Scooper A-20084
UR31	3	M600		0800	0800	UAS/EO/IR/Aerial Ignition
UR32	3	M600		0800	0800	UAS/EO/IR/Aerial Ignition
UR33	3	M600		0800	0800	UAS/EO/IR/Aerial Ignition

*Tim Shiffer*



AIR OPERATIONS SUMMARY ICS-220						Time Prepared	Date Prepared	Prepared By
Incident Name and Incident Number		Sunrise		Cutoff	Sunset	1800	Friday, August 13, 2021	Tim Shiffer
EAST & WEST ZONES/ DIXIE 21-CABTU-009205		618	648	1935	2005	2035	Operational Period - Date	Operational Period - Time
							Saturday, August 14, 2021	0700-0700

West Zone				East Zone			
Position	Name	Phone	Trainee	Position	Name	Phone	Trainee
AOBD	M. Stamford	(951) 545-8205		AOBD	W. Shook	(805) 458-1970	
AOBD (D)	T. Shiffer	(530) 448-2418		ASGS	M. Empey	(928) 245-1798	
ASGS	C. Wilson	(530) 448-2408	S. Ryan	HEBM	T. Williams (Quincy)	(530) 592-8859	Brinkman
HEBM	P. Bosco (Eagle)	(951) 973-2158		HEBM	J. Blass (Nervino)	(661) 381-0974	
HEBM	M. Munson (Battle)	(707) 228-6646		HILCO	B. Rogers	(530) 310-3506	
ATGS	S. McGregor	(530) 521-8748		HILCO	C. Jones	(559) 696-3878	
HILCO	N. Welch	(707) 391-6712	J. Bonham	ATGS	B. Baker	(530) 394-8110	
HILCO	M. Deacon	(530) 412-1509	Kowalski	UAS Pilot	J. Suarez	(559) 285-9128	
HILCO	T. Perkins	(949) 702-3868		UAS Pilot	S. Stroud	(208) 830-8596	
UAS Pilot	P. York	(530) 386-2147		UAS Pilot	T. Owen	(601) 660-6316	

*Tim Shiffer*

# Dixie Fire East Zone – Safety Message

INCIDENT #CA-BTU-009205

DATE: 08/14-15-2021 TIME: 0700-0700 Day/Night Shift

## Fire Behavior Predictions

- Base all actions on current and expected fire behavior – do this first!
- An estimate must be made of the approaching fire intensity to determine if there is an adequate safety zone and time available before fire arrives.
- Due to the dynamic nature of fire behavior, intensity estimates are difficult to make with absolute certainty. It is imperative that firefighters consider the worst case and build contingency actions into their plan to compensate for the unexpected.
- Think SAFETY. Lives are depending on it.

## Leadership

All leaders of firefighters have the responsibility to provide complete briefings that include a clearly stated "Leader's Intent."

- **Task** = **What** is to be done
- **Purpose** = **Why** it is to be done
- **End State** = How it should **look** when done

## AAR after each shift

- Have the team form a loose circle.
- Start with a single team member and ask just one of these questions:
  - What is one thing that went well on this shift?
  - What is one thing that did not go well on this shift?
  - What is one thing you would do different next time?
  - What is one thing you learned today?
- Continue around the circle until everyone has had a chance. It may be necessary to place a time limit on each individual (i.e., 30 seconds).
- Avoid unnecessary discussion (dinner is waiting).  
Note the comments for action and future discussion.

## THE DRIVE HOME

- Cumulative fatigue is a reality. Many resources have completed a 14 day or extended 21-day assignment
- Do not be in a hurry, follow posted speed limit signs and slow down when road conditions warrant
- Take breaks as needed / manage fatigue
- All personnel in the vehicle MUST wear seatbelts
- Use safe following distances
- Ensure all headlights, brake lights, turn signals, and windshield wipers are operating correctly

The assignment is not concluded until you are home, safe

Prepared by:

CIIMT 4 Safety Group





**INCIDENT RISK ANALYSIS**

**ICS (215A) DAY/NIGHT SHIFT**

BR/DV	HAZARDOUS ACTIONS – CONDITIONS	MITIGATIONS – WARNINGS – REMEDIES
ALL	FIRE BEHAVIOR	<ul style="list-style-type: none"> <li>• Are you seeing what we have predicted?</li> <li>• Conduct thorough assessments before starting work.</li> <li>• Ensure LCES is in place.</li> <li>• Plan &amp; communicate your exit strategy with your crew and adjacent resources with time frames</li> <li>• Provide additional briefing for new resources and when conditions / plans change.</li> </ul>
ALL	ACCOUNTABILITY	<ul style="list-style-type: none"> <li>• Know where your troops are at all times.</li> <li>• Know the plan, brief the plan, and implement the plan.</li> <li>• Ensure you have communications with adjoining forces, and they know the plan.</li> <li>• Check in and out when traveling through Branches and Divisions.</li> <li>• If you see someone that looks out of place, stop, and ask what they are doing</li> <li>• As fire conditions escalate, do not over commit. Back off, regroup, and re-engage.</li> </ul>
ALL	HAZARD / DANGER TREES	<ul style="list-style-type: none"> <li>• Follow Hazard Tree Safety Guidelines (IRPG p.22)</li> <li>• Limit number of personnel around snags and their exposure time.</li> <li>• Fallers must be qualified for the trees being felled.</li> <li>• Be alert around hazards trees during wind events, even green trees.</li> <li>• The hazard zones extend a minimum of 2 ½" tree lengths.</li> <li>• Avoid parking vehicles or taking breaks under or near hazard trees.</li> </ul>
ALL	WILDLAND URBAN INTERFACE OPERATIONS / MOP-UP	<ul style="list-style-type: none"> <li>• Maintain continuous Situational Awareness based upon the fire environment, observed fire behavior, hazards and incident objectives.</li> <li>• Key to success in the WUI is preparation and preplanning.</li> <li>• Be active and engage in defense preparations &amp; do not wait for the fire to arrive.</li> <li>• Be decisive in tactical engagement. Know when to engage or not.</li> <li>• Establish management decision points, Escape Routes and Safety Zones.</li> <li>• Mop up only necessary to secure scene.</li> <li>• Utilize proper PPE while engaged in structure mop-up.</li> </ul>
ALL	HEAVY EQUIPMENT OPERATIONS	<ul style="list-style-type: none"> <li>• Ensure communications are established with operators</li> <li>• Use hand signals if other communications are unavailable.</li> <li>• Maintain a 50'-100' exclusion area around equipment</li> <li>• Use a spotter when backing</li> </ul>
ALL	FATIGUE AND COMPLACENCY	<ul style="list-style-type: none"> <li>• Be alert and monitor all resources for signs of fatigue and take breaks, as necessary.</li> <li>• Maintain a 2:1 Work to rest ratio.</li> <li>• Repeated assignments in the same area can lead to complacency, making personnel more vulnerable to accidents</li> <li>• Take steps to maintain situational awareness for the duration of the incident</li> <li>• Take tactical pauses as practical and feasible</li> </ul>
ALL	COMMUNICATIONS	<ul style="list-style-type: none"> <li>• Share your Situational Awareness (hazards, changes, etc.) to those who also have a need</li> <li>• Answer questions and/ or ask for intel when you do not know the plan</li> <li>• Ensure all personnel are familiar with the incident and IA communications plans</li> </ul>
ALL	AIR OPERATIONS	<ul style="list-style-type: none"> <li>• Follow "Aviation Watch-Out Situations" on page 46, IRPG.</li> <li>• Do not plan on air resources for tactical support or medical transportation.</li> <li>• Refer to page 58, IRPG for directing bucket drops.</li> <li>• Ensure positive communication with air resources</li> </ul>
ALL	NIGHT OPERATIONS	<ul style="list-style-type: none"> <li>• Have a purpose for where you drive and what you do.</li> <li>• Use caution where you park or stage, especially in steep timbered areas.</li> <li>• Use available time for briefings on roads, terrain, and potential rolling material, especially if the resources are new to the area.</li> <li>• Increase SA by trying to see the work area during daylight hours.</li> <li>• Use glow sticks to mark hazards, and ensure personnel have headlamps.</li> </ul>
ALL	TRAFFIC HAZARDS AND DRIVING	<ul style="list-style-type: none"> <li>• During high fire activity, do not expect drivers to pull over or drive through the area slower. Practice "Defensive Driving" techniques.</li> <li>• Maintain high visibility when in the operational area, use warning lights when working on roads or traveling in smoke.</li> <li>• 5mph speed limits in and around ICP, keep your speed down in all areas. Drive at or below posted speed limits</li> <li>• Use warning lights when working on roads or traveling in smoke.</li> <li>• Be alert for wildlife. Dusk to dawn pose the greatest potential for accidents.</li> </ul>
ALL	THUNDERSTORM SAFETY	<ul style="list-style-type: none"> <li>• Observe the 30/30 rule: Thunderclaps within 30 seconds take storm counter-measures. Do not resume work in exposed areas until 30 minutes after storm activity has passed.</li> <li>• Review Thunderstorm Safety IRPG Pg 21.</li> <li>• Communicate any observed changes in weather and fire behavior.</li> <li>• Watch out for increasing winds and outflow boundaries that can quickly alter wind direction by 90 to 180 degrees</li> </ul>

**INCIDENT NAME:**

**OPERATIONAL PERIOD: 0700 – 0700**





**DIXIE FIRE - EAST ZONE**

**AUGUST 14/15, 2021**

Date/Time Prepared: 08/13/2021 – 1130





1. Incident Name				2. Operational Period							
<b>Dixie East Zone Medical Plan</b>				Date/Time: <b>08/14/2021 - 08/15/2021 (0700-0700)</b>							
3. Medical Aid Stations / Ambulance Services / REMS											
Name		Location		Frequency		Advanced Life Support (ALS) Yes No					
Frontline Medical Trailer		Quincy ICP		Command		X					
<b>DAY AMBULANCES</b>											
Mountain Medics #1		Hunt Group		Command		X					
Mountain Medics #4		Evans Group		Command		X					
Mountain Medics #5		Dyer Group		Command		X					
<b>NIGHT AMBULANCES</b>											
Country Medic #1		Hunt Group		Command		X					
Bull City #8		Evans Group		Command		X					
Plumas 12		Dyer Group		Command		X					
4. Air Rescue / Air Ambulance Services											
Name		Location		Type of Aircraft & Capability							
Care Flight 4		Beckwourth		ALS, 24 Hours (15min ETA 24/7) (NVG) (800) 648-4888							
Hoist-820 CNG		Truckee		ALS, 24 Hours (Night) (916) 883-0934							
Hoist-Washoe S.O. Raven		Redding		ALS, Hoist, Day Only (775) 785-9276							
5. Hospitals (all times estimated from incident location)											
Name & Level		GPS Datum – WGS 84 Degrees Decimal Minutes		Travel Time (From ICP)		Phone		Helipad		Address	
				Air	Gnd			Yes	No		
Eastern Plumas Health Care		Lat:	N 39° 48.33'	5	40	530-832-6500		X	500 1 <sup>st</sup> Ave, Portola CA		
		Long:	W 120° 27.77'	MINS	MINS						
Plumas District Hospital (Level 4)		Lat:	N 39° 56.4115'	5	6	530-283-7110	X	1065 Bucks Lake Rd Quincy, CA			
		Long:	W 124° 08.800'	MINS	MINS						
Banner Lassen Medical Center		Lat:	N 40° 26.27'	35	2	530-252-2000	X	1800 Spring Ridge Dr, Susanville, CA			
		Long:	W 120°37.67'	MINS	HRS						
Renown Medical Center (Level 2)		Lat:	N 39° 31.52'	20	1.5	775-982-2005	X	1156 Mill St Reno, NV			
		Long:	W 124°05.45'	MINS	HRS						
St. Mary's Regional Medical Center		Lat:	N 33°46.82'	20	1.5	775-770-3000	X	235 W 6 <sup>th</sup> St. Reno, NV			
		Long:	W 118°11.17'	MINS	HRS						
U.C. Davis Medical Center (Level 1 Trauma / Burn)		Lat:	N 38°33.32'	45	3	916-703-6576	X	2315 Stockton Blvd. Sacramento, CA			
		Long:	W 121°27.35'	MINS	HRS						
6. Division / Crew Emergency Pre-Plan								<i>Update and discuss with assigned resources daily.</i>			
Fireline EMT / Medic's Division / Branch Location											
Air Hoist site location site: Lat: / Long: / Elevation:											
Helispot: Lat: / Long: / Elevation:											
MED LZ:											
7. Prepared By (Medical Unit Leader)				8. Date/Time		9. Reviewed By (Safety Officer)		10. Date/Time			
MEDL: Eric Williams / Doug Stuart  				08/13/2021 1800		SOF1 		08/13/2021 1800			
											



**Medical Incident Report**

FOR A **NON-EMERGENCY INCIDENT**: WORK THROUGH CHAIN OF COMMAND TO REPORT AND TRANSPORT INJURED PERSONNEL AS NECESSARY.

FOR A **MEDICAL EMERGENCY**: IDENTIFY ON SCENE INCIDENT COMMANDER BY NAME AND POSITION AND ANNOUNCE **"MEDICAL EMERGENCY"** TO INITIATE RESPONSE FROM COMMUNICATIONS

**Use the following items to communicate situation to communications/dispatch.**

**1. CONTACT COMMUNICATIONS / DISPATCH** (Verify correct frequency prior to starting report)

*Ex: "Communications, Div. Alpha. Stand-by for Emergency Traffic."*

**2. INCIDENT STATUS:** Provide incident summary (including number of patients) and command structure.

*Ex: "Communications, I have a Red priority patient, unconscious, struck by a falling tree.*

*Requesting air ambulance to Forest Road 1 at (Lat./Long.)*

*"This will be the Trout Meadow Medical Incident, IC is TFLD Jones. EMT Smith is providing medical care."*

Severity of Emergency AND Transport Priority (priority 1, 2, 3)	<input type="checkbox"/> <b>RED / PRIORITY 1 Life or limb threatening injury or illness. Evacuation need is IMMEDIATE</b> <i>Ex: Unconscious, difficulty breathing, bleeding severely, 2° - 3° burns more than 4 palm sizes, heat stroke, disoriented.</i>	
	<input type="checkbox"/> <b>YELLOW / PRIORITY 2 Serious Injury or illness. Evacuation may be DELAYED if necessary.</b> <i>Ex: Significant trauma, unable to walk, 2° - 3° burns not more than 1-3 palm sizes.</i>	
	<input type="checkbox"/> <b>GREEN / PRIORITY 3 Minor Injury or illness. Non-Emergency transport</b> <i>Ex: Sprains, strains, minor heat-related illness.</i>	
Nature of Injury or Illness & Mechanism of Injury		<i>Brief Summary of Injury or Illness (Ex: Unconscious, Struck by Falling Tree)</i>
Transport Request		<i>Air Ambulance / Short Haul/Hoist Ground Ambulance / Other</i>
Patient Location		<i>Descriptive Location &amp; Lat. / Long. (WGS84)</i>
Incident Name		<i>Geographic Name + "Medical" (Ex: Trout Meadow Medical)</i>
On-Scene Incident Commander		<i>Name of on-scene IC of Incident within an Incident (Ex: TFLD Jones)</i>
Crew Patient Care		<i>Name of Care Provider (Ex: EMT Smith)</i>

**3. INITIAL PATIENT ASSESSMENT:** Complete this section for each patient as applicable (start with the most severe patient)

Patient Assessment:      Age:      Weight:      Chief Complaint:

(IRPG PAGE 106)

Skin Signs: (color/moisture/temp)      Level of Consciousness:      BP:      HR:      Respirations:

Treatment:

**4. TRANSPORT PLAN:**

Evacuation Location (drop point, intersection, helispot, Lat. / Long, hazards)      Patient's ETA to Location:

**5. ADDITIONAL RESOURCES / EQUIPMENT NEEDS:**

*Paramedic / EMT - Crews - Immobilization Devices - AED - Oxygen - Trauma Bag - IV/Fluid(s) - Splints - Rope rescue - Wheeled litter - HAZMAT - Extrication*

**6. COMMUNICATIONS: Identify State Air/Ground EMS Frequencies and Hospital Contacts as applicable**

Function	Channel Name/Number	Receive (RX)	Tone/NAC *	Transmit (TX)	Tone/NAC *
COMMAND					
AIR-TO-GRND					
TACTICAL					

**7. CONTINGENCY: Considerations:** If primary options fail, what actions can be implemented in conjunction with primary evacuation method?  
*Be thinking ahead.*

**8. ADDITIONAL INFORMATION:** Updates/Changes, etc.

**REMEMBER:** Confirm ETA's of resources ordered. Act according to your level of training  
 Be Alert - Keep Calm - Think Clearly - Act Decisively

\*\*\* Follow up with MEDL upon return to ICP \*\*\*



**INCIDENT RADIO COMMUNICATIONS PLAN (ICS 205)**

**1. Incident Name:**  
**DIXIE EAST ZONE**

**2. Date/Time Prepared:**  
Date: 08/13/21  
Time: 1833 hrs.

**3. Operational Period:** DAY/NIGHT  
Date From: 08/14/21  
Time From: 0700

**4. Basic Radio Channel Use:** CONTROLLED UNCLASSIFIED INFORMATION/BASIC

Zone Grp.	Ch #	Function	Channel Name/Trunked Radio System Taggroup	Assignment	RX Freq	RX Tone	TX Freq	TX Tone	Mode (A, D, or M)	Remarks
	1	COMMAND	NIFC C68	ALL BRANCHES Clear, Diamond Br.	172.0875	T3 131.8	162.3625	T3 131.8	A	THOMPSON PK. All repeaters linked back to ICP
	2	COMMAND	NIFC C8	ALL BRANCHES	169.5375	T3 131.8	164.7125	T3 131.8	A	SPANISH PEAK all repeaters linked back to ICP
	3	COMMAND	NIFC C3	ALL BRANCHES	170.4250	T3 131.8	168.0750	T3 131.8	A	CLAREMONT all repeaters linked back to ICP
	4	COMMAND	NIFC C46	ALL BRANCHES CLEAR, DIAMOND BR.	171.0875	T3 131.8	164.6000	T3 131.8	A	DYER all repeaters linked back to ICP
	5	COMMAND	NIFC C12	ALL BRANCHES Clear, Diamond Br.	173.0375	T3 131.8	167.3250	T3 131.8	A	KETTLE ROCK all repeaters linked back to ICP
	6	COMMAND	NIFC C30	ALL BRANCHES CLEAR, DIAMOND BR.	171.1125	T3 131.8	162.1975	T3 131.8	A	ROOP MT all repeaters linked back to ICP
	7	TACTICAL	VFIRE 22	DIV 00, MEADOW GRP, 147 GRP	154.2650	T6 156.7	154.2650	T6 156.7	A	
	8	TACTICAL	VFIRE 23	DIV NN, COYOTE, WILDCAT GRP	154.2950	T6 156.7	154.2950	T6 156.7	A	
	9	TACTICAL	NIFC T5	Antelope/Janesville Contingency Group EVANS GRP	166.7250	T3 131.8	166.7250	T3 131.8	A	
	10	TACTICAL	NIFC T6	DIV PP, DIV RR/WW/XX,	168.7750	T3 131.8	166.7750	T3 131.8	A	
	11	TACTICAL	NIFC T7	HUNT GRP	168.2500	T3 131.8	168.2500	T3 131.8	A	NIGHT HUNT GRP
	12	TACTICAL	NIFC T99	DYER GRP	165.3625	T3 131.8	165.3625	T3 131.8	A	NIGHT DYER GRP
	13	A/G CMD	AG CMD E	ALL DIVISIONS	168.3375	000.0	168.3375	000.0	A	
	14	A/G TAC	AG TAC E	ALL DIVISIONS	169.1000	000.0	169.1000	000.0	A	
	15	MEDICAL	CALCORD	ALL DIVISIONS	156.0750	T6 156.7	156.0750	T6 156.7	A	
	16	EMERGENCY	GUARD	ALL DIVISIONS	168.6250		168.6250	T1 110.9	A	
	17	BLANK								
	18	BLANK								
	19	BLANK								
	20	EMERGENCY	GUARD	ALL DIVS	168.6250	000.0	168.6250	T1 110.9	A	

**5. Special Instructions:** All resources working the DIXIE EAST Zone all IWI, and Supply orders go through DIXIE EAST Communication.

**6. Prepared by:** Name: Team 4 COM1: Tim Maguire, Sal Bonilla Jr. 208-850-2701

Signature: *Sal Bonilla Jr.*

East Comm Unit 480-540-0402

LAST CLONE: 8/11 CONTROLLED UNCLASSIFIED INFORMATION/BASIC

ICS 205



# ICS 205 - INCIDENT RADIO COMMUNICATIONS PLAN

**1. Incident Name:** DIXIE WEST ZONE  
**2. Date/Time Prepared:** Date: 08/13/2021 Time: 1930  
**3. Operational Period:** Date From: 08/14/21 Time From: 0700 Date To: 08/15/21 Time To: 0700

4. Communications		Name	Assigned To	Rx Freq	Rx Tone	Tx Freq	Tx Tone	Notes
Ch#	Function							
1	COMMAND	NIFC C2	ALL DIVS	170.4500	000.0	168.1000	T2 - 123.0	PEGLEG LOOKOUT
2	COMMAND	NIFC C10	ALL DIVS	170.4125	000.0	165.9625	T2 - 123.0	DYER MTN.
3	COMMAND	NIFC C31	ALL DIVS	173.0250	000.0	163.8250	T2 - 123.0	MT. LASSEN
4	COMMAND	NIFC C47	ALL DIVS	172.5500	000.0	165.3875	T2 - 123.0	COLBY MTN.
5	COMMAND	NIFC C56	ALL DIVS	172.3500	000.0	163.0375	T2 123.0	BALD MTN.
6	COMMAND	NIFC C57	ALL DIVS	173.7500	000.0	167.5500	T2 123.0	RED HILL
7	TACTICAL	CDF T28	A/B/C/E/F/G/I	151.1825	T16 192.8	151.1825	T16 192.8	
8	TACTICAL	CDF T29	DIV K / LASSEN IA	151.3475	T16-192.8	151.3475	T16 192.8	LASSEN IA
9	TACTICAL	CDF T30	DIV L / CONT. GRP	151.3925	T16 192.8	151.3925	T16 192.8	CONT. GROUP/C47 OR C10
10	TACTICAL	CDF T31	DIV N / B. FSR	159.3825	T16 192.8	159.3825	T16 192.8	BUTTE FSR
11	TACTICAL	VTAC12	DIV P / MORGAN GRP	154.4525	T6 156.7	154.4525	T6 156.7	MORGAN GROUP
12	TACTICAL	VTAC13	DIV J / CHESTER	158.7375	T6 156.7	158.7375	T6 156.7	CHESTER GROUP
13	A/G CMD	A/G CMD	ALL DIVS	166.6000	000.0	166.6000	000.0	A/G COMMAND
14	A/G TACTICAL	CDF T18	ALL DIVS	159.3450	T16 192.8	159.3450	T16 192.8	A/G TACTICAL
15	MEDICAL	CALCORD	ALL DIVS	156.0750	T6 156.7	156.0750	T6 156.7	
16	AIRGUARD	AIRGUARD	ALL DIVS	168.6250	000.0	168.6250	T1 110.9	
17								
18								
19								
20	AIRGUARD	AIRGUARD	ALL DIVS	168.6250	N/A	168.6250	T1 110.9	

**5. Special Instructions**  
 NIFC Frequencies will require the user to select Tone 2 in CALIFIRE Statewide programmed radios. West Communications is located in Susanville.  
 DIXWA9

**6. Prepared by (Communications Unit Leader):** Name: KYLE JOHNSON  
 Signature: *Kyle R. Johnson*  
 Date/Time: 08/13/21 1930



# ICS 205 - INCIDENT RADIO COMMUNICATIONS PLAN

CONTROLLED UNCLASSIFIED INFORMATION//BASIC

<b>1. Incident Name:</b> DIXIE WEST ZONE Page 2 of 2	<b>2. Date/Time Prepared</b> Date: 08/13/2021 Time: 1930	<b>3. Operational Period:</b> Date From: 08/14/21 Time From: 0700 Date To: 08/15/21 Time To: 0700
--	--	---

4. Communications									
Ch#	Function	Name	Assigned To	Rx Freq	Rx Tone	Tx Freq	Tx Tone	Notes	
1	COMMAND	NIFC C76	ALL DIVS	173.9375	000.0	163.6125	T2 - 123.0	ROOP	
2	COMMAND	NIFC C89	ALL DIVS	173.7375	N/A	164.0125	T2 - 123.0	ANTELOPE LOOKOUT	
3	COMMAND	NIFC C91	ALL DIVS	173.9750	N/A	165.4625	T2 - 123.0	SHAFFER MTN	
4	COMMAND	NIFC C95	ALL-DIVS	170.1750	N/A	165.5750	T2 - 123.0	WESTWOOD	
5	TACTICAL	VFIRE 22	147 MEADOW/WEST	154.2650N	T6 - 156.7	154.2650N	T6 - 156.7	CLEAR BRANCH / ***EAST ZONE	
6	TACTICAL	VFIRE 23	COYOTE/WILDCAT	154.2950N	T6 - 156.7	154.2950N	T6 - 156.7	CLEAR BRANCH / ***EAST ZONE	
7	TACTICAL	VFIRE 24	DIV R / JAMESVILLE	154.2725	T6 156.7	154.2725	T6 156.7		
8	TACTICAL	VFIRE 25	DIV T	154.2875	T6 156.7	154.2875	T6 156.7		
9	TACTICAL	VFIRE 26	STAGING	154.3025	T6 156.7	154.3025	T6 156.7	SUSANVILLE STAGING	
10	TACTICAL	NIFC T1	DIV U	168.0500N	T2 - 123.0	168.0500N	T2 - 123.0		
11	TACTICAL	NIFC T2	LASSEN HVY EQ	168.2000N	T2 - 123.0	168.2000N	T2 - 123.0	LASSEN HEAVY EQUIPMENT GROUP	
12	TACTICAL	NIFC T3	PENINSULA GRP	168.6000N	T2 - 123.0	168.6000N	T2 - 123.0		
13	A/G CMD	A/G CMD	ALL DIVS	166.6000	000.0	166.6000	000.0	A/G COMMAND	
14	A/G TACTICAL	CDF T18	ALL DIVS	159.3450	T16 192.8	159.3450	T16 192.8	A/G TACTICAL	
15	MEDICAL	CALCORD	ALL DIVS	156.0750	T6 156.7	156.0750	T6 156.7		
16	AIRGUARD	AIRGUARD	ALL DIVS	168.6250	000.0	168.6250	T1 110.9		
17									
18									
19									
20	AIRGUARD	AIRGUARD	ALL DIVS	168.6250	000.0	168.6250	T1 110.9		

**5. Special Instructions**  
 NIFC Frequencies will require the user to select Tone 2 in CALFIRE Statewide programmed radios. West Communications is located in Susanville.  
 DIXWB9

**6. Prepared by (Communications Unit Leader):** Name: KYLE JOHNSON  
 Signature: *Kyle Johnson*  
 Date/Time: 08/13/21 1930



# FINANCE

We are in the process of completing invoices for those contract resources working on the Fly incident.

In order to send these invoices to payment center, we need your signature. Will the following resources come by Finance to sign their invoice:

## FLY

E-20016 Holt Logging In  
E-20019 Precision Towing  
C-20108 Grayback Forestry  
E-20206 Imperial Forestry  
E-20275 Mountain Medics

## OTHER RESOURCES FINANCE NEEDS TO SEE

E-20206 No inspection  
O-20745 Need agreement, Mayer Fire  
E-20007 need signature on ONC and missing 8/6-10 shift tickets  
E-20310 Xtreme Wildland missing date on shift ticket  
E-20078 North State, missing 7/23 and 8/5 shift tickets  
E-20095 missing 7/24 and 7/29 shift tickets  
E-20109 missing 8/2 shift ticket  
E-20167 Ben's Trucking-----SEE FINANCE  
E-20356 Need inspection  
E-20014 missing 8/5-11 shift tickets  
E-20087 8/10 shift ticket has no stop time  
  
O-19 (now O-20908) Sign Evans invoice so we can process pay  
O-20 (now O-20888) Sign Evans invoice so we can process pay



# Human Resources Message


Dixie Fire  
August 14, 2021

## HR Pop Quiz

Just a short **Multiple-Choice** quiz to see what you know about what acceptable behavior in the workplace is. Check one box for each question. Answers will be in tomorrow's IAP.

1. If you are experiencing intimidation, bullying or harassment on this or any incident you should;
  - a)  Keep it to yourself
  - b)  Challenge the bully to a fight
  - c)  Go have a drink to calm yourself
  - d)  Report it immediately to Human Resources or the IC.
2. It is okay to drink alcohol while you are assigned to an incident when;
  - a)  After your shift when you are on your own time
  - b)  If you are not the module driver or equipment operator
  - c)  On your lunch break
  - d)  Never
3. It is okay to tell somebody on the incident they are so good looking;
  - a)  every time you see them
  - b)  a week after they asked you not to
  - c)  in the chow line
  - d)  not at all as it's not appropriate
4. Is it okay to smoke marijuana while on the incident because the nature of the job is stressful, and it is legal to do so in California;
  - a)  After your shift when you are on your own time
  - b)  If you are not the module driver or equipment operator
  - c)  On your lunch break
  - d)  Never

**Reminder!!!** You can still pick up these postcards at the HR trailer.  
Just fill them out and drop them off. We'll stamp it and send it out for free!



HRSP: Adam Alvarez, (707) 373-8715  
HRSP(T): Sterling Flores, (707) 980-2043  
Location: Main St, last trailer on the left  
Hours: 0600 – 2200



# Training Message



## Trainer / Mentors:



If in the event:

You are leaving the incident before your assigned trainee

Or

Your trainee is reassigned

You must complete a performance evaluation for the period the trainee was assigned to you

## TRAINEES:

***Beat the Rush!!***

**To receive documented credit for your training assignment – you must close out with the Training Specialist before you Demob!!**

**If you are ready – DO IT NOW!**

*The following are needed to close you out*

- **A completed and signed ICS 225 or 226 Performance Evaluation**
- **A completed Exit Interview Form**

Emil Picchi

650.520.5102

TNSPEP@gmail.com



TRAINEE  
CHECK-IN



EXIT  
INTERVIEW

# RESOURCE ADVISOR MESSAGE

## Reporting of Cultural Sites

- Do not use the radio. Looters listen to our frequencies and will note where you find things.
- Grab a GPS point, bump it up the chain of command or directly inform a Resource Advisor on the line or in camp.

## Stay Out!

- **READs will be using flagging for areas to avoid suppression activities. Strip of red/black flagging.**
- For more information, please consult with a READ.

## Food & Wildlife

- Throwing away and storing food in proper containers can keep wildlife off the line which prevents encounters with firefighters as well as future harm to the animals.

## Riparian Areas

- Meadows are natural barriers. Tie the line to them, not through them. If line is needed, go around and outside of the meadow to avoid damage.
- Stream and creeks will not be used as line. If needing to cross, minimize damage (i.e. on a dozer lift the blade and only track over) to prevent post-fire stability issues. Do not push or cut line through or along them.

## Water Drafting Sites

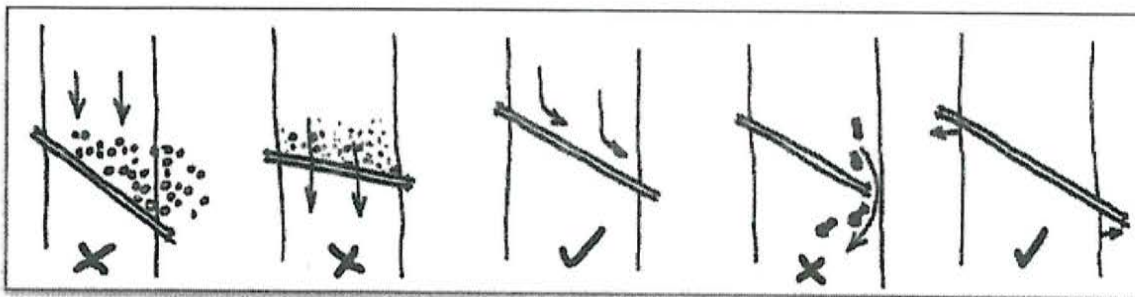
- Access the water source while trying your best to minimize damage to the soil and vegetation.
- If using a portable pump, make sure there is a spill kit and absorption pads to catch any accidental spills.
- Place portable pumps as far away as you can from the water source. Use screens on the intakes.
- Store fuel cans away from the water source and on a flat surface.

## Working in the Wilderness

- Follow MIST for suppression actions.
- Utilize system trails as much as possible for travel and/or handline.
- Consult with READs for spike camps, helispots, and sling sites locations.
- Practice "Leave No Trace" as much as possible.
- Work with READs to minimize visual impacts to wilderness areas when possible.

## Suppression Repair

- Utilize and coordinate with READs when implementing suppression repair plan.
- READs will determine when a line is completed by "approving" the line verbally and/or in ArcGIS Collector.
- Where the use of waterbars are applicable, see visual bird's eye view below. Questions? Ask a READ.





DIXIE, FLY, AND EVANS FIRES  
TENTATIVE DEMOB

TENTATIVE	RESOURCE NAME	REQUEST	ITEM CODE
<b>8/14/2021</b>			
06:30	L&A WILDFIRE 27	E-20055	ENG6
08:00	JONES, JAY	E-20166	PU
08:30	JUNGWIRTH	E-20096	WTS2
09:00	DUDLEY'S	E-20307	EXCA
06:30	RINCK, MOSES B	O-20577	SEC1
06:30	KEARNEY, MATTHEW	O-744	EMPF
06:45	RHOADES, KURT	O-20636	EMTF
08:00	OTTO, GARRETT	O-20662	RADO
11:00	GILLETTE, JEFF	O-508	PIOF
12:00	BROWN, DANA ALBERT	O-20627	ARCH
14:00	SHIDAL, TRAVIS W	O-20611	RCDM
18:00	CULMAN, JUSTIN P	O-20505	GISS

DIXIE, FLY, AND EVANS FIRES  
TENTATIVE DEMOB

TENTATIVE RELEASE TIME	RESOURCE NAME	REQUEST NUMBER	ITEM CODE
---------------------------	---------------	-------------------	-----------

**8/15/2021**

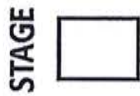
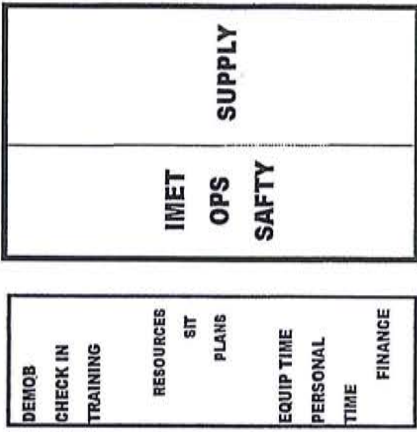
10:00	FRANCO	C-20067	HC2
07:30	6605C	E-20581	ES3
08:00	TRANSPORTATION STAKESIDE OSWALT	E-20201	STK
10:30	NORTHSTATE	E-20078	DOZ2
16:00	XSJ S/T 4176C	E-20248	ES3
06:00	HICKMAN, JENNIFER NEARTHUR	O-20305	READ
06:15	THOMPSON, RAMSEY	O-20671	SEC1
06:30	MORAN, JESS	O-20326	GMEC
06:45	ALVAREZ, SILVESTRE	O-20697	GMEC
07:00	RAMANI, SIDDARTH	O-20630	EMPF
07:00	AZEVEDO, DAVID	O-20631	EMPF
07:15	FLANDERS, BARRON	O-20342	EMTF
07:30	BISHOP, STEPHANIE MARIE	O-20950	PIO2
07:45	VARGAS, GUS	O-20706	GMEC
08:30	RENO REMS	O-20653	MISC
09:00	WILKINS, YASSY INETT	O-20294	PIOF
09:30	RAUH, AUSTIN	O-20670	HMGB
10:45	MOORE, CAMERON	O-20708	HECM
11:00	RYAN, PAUL	O-1166	THSP

**8/16/2021**

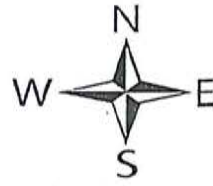



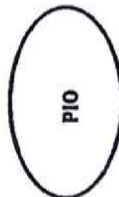

00:00	PRECISION	E-20194	WTS2
10:00	NORTHSTATE EQUIPMENT-WTS1	E-20014	WTS1
00:00	ABLE 74	E-20074	DOZ2
17:00	WEEGMAN, MATTHEW	O-20480	REAF



MAIN STREET



BRIEFING AREA



# Covid-19 Message

- Wear your mask in ICP.
- Ensure COVID-19 precautions and best practices are always met.
- If you're feeling ill, get evaluated by Frontline (medical services).
- **Contact your COVID Advisor for testing info (see bottom).**

## Quincy Camp Rapid Testing (Non symptomatic only)

Aug 14<sup>th</sup>

8 - 9 am

Gansner Park  
Gansner Park Dr

(tent, middle of circle at end  
of driveway)

Provided by  
your friendly, camp Covid Advisor



**ONLY YOU  
CAN PREVENT  
COVID-19**

## Quincy Camp Free Vaccines

Weds  
630 - 930 am

Thurs  
6 - 8 pm

Vaccine tent

(just south of briefing area  
beside PIO tent)

Provided by  
Quincy Pharmacy (Weds)  
Plumas County Dept. Health (Thurs)

## Quincy Camp

COVID Advisor: Michael Brumbaugh  
Ph: 530-721-6561

COVID Advisor: Mellissa Conway  
Ph: 530-249-9421

### Free Vaccines

Quincy Pharmacy  
411 Main St. Quincy, CA 95971  
530-283-4545

OR

Rite Aid Pharmacy  
40 E. Main St. Quincy, CA 95971  
530-283-1809

## Mallory Camp

COVID Advisor: Jessica McMullen  
Phone: 530-816-2118

### Free Vaccines

Walmart Pharmacy  
2900 Main St. Susanville, CA 96130  
530-251-2100

OR

Walgreens Pharmacy  
2875 Main St. Susanville, CA 96130  
530-257-1020



# INCIDENT ACTION PLAN DIXIE WEST ZONE INCIDENT

CA-BTU-009205

Saturday



## OPERATIONAL PERIOD



8/14/2021 0700  
to  
8/15/2021 0700



# ASSIGNMENT LIST (ICS 204 WF)

CONTROLLED UNCLASSIFIED  
INFORMATION//BASIC

<b>1. Incident Name:</b>  <b>DIXIE WEST ZONE</b>  Westwood Sector	<b>2. Operational Period:</b>  Date From: 08/14/21      Date To: 08/15/21 Time From: 0700              Time To: 0700	<b>3. Branch</b> <b>Division</b>  <b>Clear</b> <b>147 Group</b>
<b>4. Operations Personnel:</b>		Page 1 of 2

Operations Section Chief: <b>M. Brunton</b>	Night Ops: <b>E. Schwab</b>
Branch Director: <b>J. Walton</b>	Branch Safety: <b>J. Strickland / M. Flores (T)</b>
Division/Group Supervisor: <b>S. Grendahl</b>	Air Attack:

5. Resources Assigned:	** Resources Below in Bold are 12 Hour **							
Resource Identifier	ALS	LWD	Leader	Personnel	Request #	Hours	Reporting Location	
STAXSM 2276A	X		PELK, JAKE	21	E-419	0700-0700	DP 127	
STASJS 2309A	X		LAIRD, GERRY BROWN	22	E-414	0700-0700	DP 127	
STAOES 0801A			TURNER, DANIEL	20	E-953	0700-0700	DP 127	
STAOES 2805A			ABELSON, JOEL DAVID	20	E-951	0700-0700	DP 127	
STA						0700-0700	DP 127	
STA						0700-0700	DP 127	
STA						0700-0700	DP 127	
STCOES 1870C			JIMINEZ, ARTURO	22	E-1101	0700-0700	DP 127	
STC						0700-0700	DP 127	
STC						0700-0700	DP 127	
DOZ PVT E-822			HILL, STEVEN	2	E-822	0700-0700	DP 127	
DOZ PVT E-968			DOUD, BRETT	2	E-968	0700-0700	DP 127	
DOZ PVT E-979			OFERRALL, TRAVIS	2	E-979	0700-0700	DP 127	
DOZ PVT E-981			RAMIREZ, ERAN	2	E-981	0700-0700	DP 127	
DOZ PVT E-1075			DAVIS, PAYTON	2	E-1075	0700-0700	DP 127	
DOZ PVT E-1078			BALCOM, ROBERT	2	E-1078	0700-0700	DP 127	
DOZ PVT E-1079			MOSBARGER, JORDAN	2	E-1079	0700-0700	DP 127	
DOZ PVT E-1080			KLAUER, CONNOR	2	E-1080	0700-0700	DP 127	

**6. Work Assignments:**  
 Construct control lines as direct as possible.  
 Improve and hold control lines.  
 Mop up 300' or 100%.  
 Prepare for firing operation.

**7. Special Instructions: \*\*\*EMPF HAWKINS / EMPF FERRIS / EMTF HANEY CLEAR BRANCH RESOURCE\*\*\***  
 \*\*\*All line supervisors check in with the cost share team at the end of your shift\*\*\*  
 Sensitive avoidance areas are flagged in red and black striped flagging. Work with Resource Advisors (REAF) on identification and protection.  
 \*\*SOLANO 4X4 AMBULANCE BRANCH RESOURCE\*\*  
 \*\*\*REMS TEAM 1 CLEAR BRANCH RESOURCE\*\*\*

8. Communications							
Name	Ch	Function	Rx Freq	Rx Tone	Tx Freq	Tx Tone	Notes
NIFC C46	C46	COMMAND	171.0875	000.0	164.6000	T2 - 123.0	EAST ZONE 205
VFIRE 22	5	TACTICAL	154.2650N	T6 - 156.7	154.2650N	T6 - 156.7	CLEAR BRANCH / ***EAST ZONE
AG TAC E	A/G-E	A/G TACTICAL	169.1000	000.0	169.1000	000.0	A/G TACTICAL EAST ZONE
CALCORD	15	MEDICAL	156.0750	T6 156.7	156.0750	T6 156.7	
AIRGUARD	16	AIRGUARD	168.6250	000.0	168.6250	T1 110.9	

<b>9. Prepared by: Name:</b> M. Selzer	RESL	Signature: _____
<b>ICS 204</b>	Date/Time: 8/13/2021 2200	Personnel Count: 121



# ASSIGNMENT LIST (ICS 204 WF)

CONTROLLED UNCLASSIFIED  
INFORMATION//BASIC

<b>1. Incident Name:</b>	<b>2. Operational Period:</b>	<b>3. Branch</b>	<b>Division</b>
<b>DIXIE WEST ZONE</b>	Date From: 08/14/21      Date To: 08/15/21	<b>Clear</b>	<b>147 Group</b>
Westwood Sector	Time From: 0700      Time To: 0700		

Page 2 of 2

<b>4. Operations Personnel:</b>	
Operations Section Chief: <b>M. Brunton</b>	Night Ops: <b>E. Schwab</b>
Branch Director: <b>J. Walton</b>	Branch Safety: <b>J. Strickland / M. Flores (T)</b>
Division/Group Supervisor: <b>S. Grendahl</b>	Air Attack:

<b>5. Resources Assigned:</b>		<b>** Resources Below in Bold are 12 Hour **</b>					
Resource Identifier	ALS	LWD	Leader	Personnel	Request #	Hours	Reporting Location
DOZ PVT E-1084			HARVEY, WILLIAM	2	E-1084	0700-0700	DP 127
DOZ PVT E-1085			KRISMAN, TYLER	2	E-1085	0700-0700	DP 127
DOZ PVT E-1402			MURRAY, ADAM	3	E-1402	0700-0700	DP 127
DOZ PVT E-1434			MCCULLOUGH, KYLE	2	E-1434	0700-0700	DP 127
W/T OES 21			MENDEZ, PABLO	2	E-20103	0700-0700	DP 127
W/T PVT E-632			YOKOYAMA, PAUL	1	E-632	0700-1900	DP 127
W/T PVT E-1053			SANTANA, RICHARD	1	E-1053	0700-1900	DP 127
W/T PVT E-1068			DOERING, GLEN	2	E-1068	0700-1900	DP 127
W/T PVT E-1069			MASON, LUKE	2	E-1069	0700-0700	DP 127
W/T PVT E-1265			MARYMEE, JACK	2	E-1265	0700-0700	DP 127
FALM PVT O-661			GREEN, MICHEAL	2	O-661	0700-1900	DP 127
FALM PVT O-758			RILEY	1	O-758	0700-1900	DP 127
HEQB SCHALL			SCHALL, GLEN	1	O-918	0700-0700	DP 127
REAF HICKMAN			HICKMAN, JEN	1		0700-1900	DP 127
REAF REINER							DP 127

**6. Work Assignments:**  
 Construct control lines as direct as possible.  
 Improve and hold control lines.  
 Mop up 300' or 100%.  
 Prepare for firing operation.

**7. Special Instructions: \*\*\*EMPF HAWKINS / EMPF FERRIS / EMTF HANEY CLEAR BRANCH RESOURCE\*\*\***  
 \*\*\*All line supervisors check in with the cost share team at the end of your shift\*\*\*  
 Sensitive avoidance areas are flagged in red and black striped flagging. Work with Resource Advisors (REAF) on identification and protection.  
 \*\*\*SOLANO 4X4 AMBULANCE BRANCH RESOURCE\*\*\*  
 \*\*\*REMS TEAM 1 CLEAR BRANCH RESOURCE\*\*\*

<b>8. Communications</b>							
Name	Ch	Function	Rx Freq	Rx Tone	Tx Freq	Tx Tone	Notes
NIFC C46	C46	COMMAND	171.0875	000.0	164.6000	T2 - 123.0	EAST ZONE 205
VFIRE 22	5	TACTICAL	154.2650N	T6 - 156.7	154.2650N	T6 - 156.7	CLEAR BRANCH / ***EAST Z
AG TAC E	A/G-E	A/G TACTICAL	169.1000	000.0	169.1000	000.0	A/G TACTICAL EAST ZONE
CALCORD	15	MEDICAL	156.0750	T6 156.7	156.0750	T6 156.7	
AIRGUARD	16	AIRGUARD	168.6250	000.0	168.6250	T1 110.9	

<b>9. Prepared by: Name:</b>	M. Selzer	RESL	Signature: _____
ICS 204	Date/Time: 8/13/2021	2200	Personnel Count: 24



# ASSIGNMENT LIST (ICS 204 WF)

CONTROLLED UNCLASSIFIED  
INFORMATION/BASIC

<b>1. Incident Name:</b>	<b>2. Operational Period:</b>	<b>3. Branch</b>	<b>Division</b>
<b>DIXIE WEST ZONE</b>	Date From: 08/14/21      Date To: 08/15/21	<b>Clear</b>	<b>Meadow Group</b>
Westwood Sector	Time From: 0700      Time To: 0700		

<b>4. Operations Personnel:</b>		Page 1 of 2
Operations Section Chief: <b>M. Brunton</b>	Night Ops: <b>E. Schwab</b>	
Branch Director: <b>J. Walton</b>	Branch Safety: <b>J. Strickland / M. Flores (T)</b>	
Division/Group Supervisor: <b>J. Pangburn / C. Zimmerman</b>	Air Attack:	

5. Resources Assigned:	** Resources Below in Bold are 12 Hour **							
Resource Identifier	ALS	LWD	Leader	Personnel	Request #	Hours	Reporting Location	
STA						0700-0700	DP 260	
STC LMU 9223C			WHITCHURCH, ROBERT	18	E-1098	0700-0700	DP 260	
STC OES 6848C	X		SCOTT, TIM	22	E-412	0700-0700	DP 260	
<b>ENG IDPVT 15 E-1025</b>			<b>COLOZZI, CURTIS</b>	<b>3</b>	<b>E-1025</b>	<b>0700-1900</b>	<b>DP 260</b>	
<b>ENG SD PVT E-1344</b>			<b>CHRISTENSEN, LANCE</b>	<b>3</b>	<b>E-1344</b>	<b>0700-1900</b>	<b>DP 260</b>	
<b>ENG PVT E-1336</b>			<b>MANNING, NICK</b>	<b>3</b>	<b>E-1336</b>	<b>0700-1900</b>	<b>DP 260</b>	
<b>ENG ANT E-1350</b>			<b>FOX, JEFFREY</b>	<b>4</b>	<b>E-1350</b>	<b>0700-1900</b>	<b>DP 260</b>	
<b>ENG PVT- TX FIRE</b>						<b>0700-1900</b>	<b>DP 260</b>	
<b>ENG PVT OUTBACK E-1024</b>			<b>JEFFREY, JOHNSON</b>	<b>3</b>	<b>E-1024</b>	<b>0700-1900</b>	<b>DP 260</b>	
STG HUU 9122G (CDCR)			MURPHEY, BRETT	28	C-149	0700-0700	DP 260	
STG RRU 9313G (CDCR)			DACANAY, MICHAEL A	29	C-196	0700-0700	DP 260	
STG BDC 6230G (LG)			TOPOLESKI, MATT	33	C-194	0700-0700	DP 260	
STG						0700-0700	DP 260	
STL FKU 9437L			GARABEDIAN, BRYAN	9	E-439	0700-0700	DP 260	
DOZ PVT E-613			AVILA, CRYSTAL	2	E-613	0700-0700	DP 260	
DOZ PVT E-622			STEVENSON, THAD	2	E-622	0700-0700	DP 260	
DOZ PVT E-695			VARIAN, GREG	2	E-695	0700-0700	DP 260	
DOZ PVT E-1423			LARUE, DAN	2	E-1423	0700-0700	DP 260	

**6. Work Assignments:**  
 Construct control lines as direct as possible.  
 Mop up 300' or 100%.  
 Improve and hold control lines.  
 Prepare for firing operation.

**7. Special Instructions: \*\*\*EMPF HAWKINS / EMPF FERRIS / EMTF HANEY CLEAR BRANCH RESOURCE\*\*\***  
 \*\*\*All line supervisors check in with the cost share team at the end of your shift\*\*\*  
 Sensitive avoidance areas are flagged in red and black striped flagging. Work with Resource Advisors (REAF) on identification and protection.  
 \*\*\*SOLANO 4X4 AMBULANCE BRANCH RESOURCE\*\*\*  
 \*\*\*REMS TEAM 1 CLEAR BRANCH RESOURCE\*\*\*

8. Communications							
Name	Ch	Function	Rx Freq	Rx Tone	Tx Freq	Tx Tone	Notes
NIFC C46	C46	COMMAND	171.0875	000.0	164.6000	T2 - 123.0	EAST ZONE 205
VFIRE 22	5	TACTICAL	154.2650N	T6 - 156.7	154.2650N	T6 - 156.7	CLEAR BRANCH / ***EAST Z
AG TAC E	A/G-E	A/G TACTICAL	169.1000	000.0	169.1000	000.0	A/G TACTICAL EAST ZONE
CALCORD	15	MEDICAL	156.0750	T6 156.7	156.0750	T6 156.7	
AIRGUARD	16	AIRGUARD	168.6250	000.0	168.6250	T1 110.9	

<b>9. Prepared by: Name:</b>	M. Selzer	RESL
		Signature: _____
<b>ICS 204</b>	Date/Time: 8/13/2021 2200	Personnel Count: 163



# ASSIGNMENT LIST (ICS 204 WF)

CONTROLLED UNCLASSIFIED  
INFORMATION/BASIC

<b>1. Incident Name:</b>	<b>2. Operational Period:</b>	<b>3. Branch</b> <b>Division</b>
<b>DIXIE WEST ZONE</b>	Date From: 08/14/21      Date To: 08/15/21 Time From: 0700      Time To: 0700	<b>Clear Meadow Group</b>
Westwood Sector		Page 2 of 2

<b>4. Operations Personnel:</b>	
Operations Section Chief: <b>M. Brunton</b>	Night Ops: <b>E. Schwab</b>
Branch Director: <b>J. Walton</b>	Branch Safety: <b>J. Strickland / M. Flores (T)</b>
Division/Group Supervisor: <b>J. Pangburn / C. Zimmerman</b>	Air Attack:

<b>5. Resources Assigned:</b>		** Resources Below in Bold are 12 Hour **					
Resource Identifier	ALS	LWD	Leader	Personnel	Request #	Hours	Reporting Location
DOZ PVT E-1425			LARUE, CLINT	2	E-1425	0700-0700	DP 260
<b>W/T PVT E-492</b>			<b>TRAVERSO, JOHN</b>	<b>1</b>	<b>E-492</b>	<b>0700-1900</b>	<b>DP 260</b>
W/T PVT E-639			ANDERSON, JACK	2	E-639	0700-0700	DP 260
W/T PVT E-1057			LATHAM, ROBERT	2	E-1057	0700-0700	DP 260
W/T PVT E-1058			TRAHAN, NICK	2	E-1058	0700-0700	DP 260
<b>W/T PVT E-1358</b>			<b>LOGUE, RICKY</b>	<b>1</b>	<b>E-1358</b>	<b>0700-1900</b>	<b>DP 260</b>
W/T PVT E-1364			CASE, EDWARD	2	E-1364	0700-0700	DP 260
FEL PVT E-1116			SMITH, SHELDON	1	E-1116	0700-1900	DP 260
FEL PVT E-1119			GALGEN, GARY	3	E-1119	0700-1900	DP 260
FEL PVT E-1223			STRONG, STEVEN	2	E-1223	0700-1900	DP 260
<b>SKD PVT E-513</b>			<b>CAMPBELL, MARK</b>	<b>1</b>	<b>E-513</b>	<b>0700-1900</b>	<b>DP 260</b>
<b>SKD PVT E-1128</b>			<b>EVANS, SHANE</b>	<b>1</b>	<b>E-1128</b>	<b>0700-1900</b>	<b>DP 260</b>
<b>SKD PVT E-1129</b>			<b>MADDOX, JARED</b>	<b>1</b>	<b>E-1129</b>	<b>0700-1900</b>	<b>DP 260</b>
HEQB HOUSER			HOUSER, IVAN	1	O-817	0700-0700	DP 260
HEQB						0700-0700	DP 260

**6. Work Assignments:**  
 Construct control lines as direct as possible.  
 Improve and hold control lines.  
 Mop up 300' or 100%.  
 Prepare for firing operation.

**7. Special Instructions: \*\*\*EMPF HAWKINS / EMPF FERRIS / EMTF HANEY CLEAR BRANCH RESOURCE\*\*\***  
 \*\*\*All line supervisors check in with the cost share team at the end of your shift\*\*\*  
 Sensitive avoidance areas are flagged in red and black striped flagging. Work with Resource Advisors (REAF) on identification and protection.  
 \*\*\*SOLANO 4X4 AMBULANCE BRANCH RESOURCE\*\*\*  
 \*\*\*REMS TEAM 1 CLEAR BRANCH RESOURCE\*\*\*

<b>8. Communications</b>							
Name	Ch	Function	Rx Freq	Rx Tone	Tx Freq	Tx Tone	Notes
NIFC C46	C46	COMMAND	171.0875	000.0	164.6000	T2 - 123.0	EAST ZONE 205
VFIRE 22	5	TACTICAL	154.2650N	T6 - 156.7	154.2650N	T6 - 156.7	CLEAR BRANCH / ***EAST ZONE
AG TAC E	A/G-E	A/G TACTICAL	169.1000	000.0	169.1000	000.0	A/G TACTICAL EAST ZONE
CALCORD	15	MEDICAL	156.0750	T6 156.7	156.0750	T6 156.7	
AIRGUARD	16	AIRGUARD	168.6250	000.0	168.6250	T1 110.9	

<b>9. Prepared by: Name:</b>	M. Seizer	RESL	Signature: _____
<b>ICS 204</b>	Date/Time: 8/13/2021	2200	Personnel Count: 22









# ASSIGNMENT LIST (ICS 204 WF)

CONTROLLED UNCLASSIFIED  
INFORMATION/BASIC

<b>1. Incident Name:</b>	<b>2. Operational Period:</b>	<b>3. Branch</b>	<b>Division</b>
<b>DIXIE WEST ZONE</b>	Date From: 08/14/21      Date To: 08/15/21	<b>Diamond</b>	<b>Coyote Group</b>
Westwood Sector	Time From: 0700      Time To: 0700	Page 1 of 2	

<b>4. Operations Personnel:</b>	
Operations Section Chief: <b>M. Brunton</b>	Night Ops: <b>E. Schwab</b>
Branch Director: <b>S. Jerry</b>	Branch Safety:
Division/Group Supervisor: <b>R. Garcia</b>	Air Attack:

5. Resources Assigned:	** Resources Below In Bold are 12 Hour **						
Resource Identifier	ALS	LWD	Leader	Personnel	Request #	Hours	Reporting Location
STC XSB 1521C			MCCOY, JIM	15	E-288	0700-0700	DP 270
STC XSN 2392C	X		HOLDEN, JEFF	20	E-842	0700-0700	DP 270
STF						0700-0700	DP 270
STG MEU 9116G (CNA/CCC)			VALLERGA JR, CHRIS	35	C-171	0700-0700	DP 270
STG SCU 9163G (CF/CNA)			CARVALHO, ROBERT	34	C-35	0700-0700	DP 270
DOZ LNU 1442			DERICKSON, NILS	3	E-15	0700-0700	DP 270
DOZ PVT E-599			TRESSLER, ARTIE	2	E-599	0700-0700	DP 270
DOZ PVT E-618			DUNLAP, DAVID	2	E-618	0700-0700	DP 270
DOZ PVT E-1419			YATES, GRANT	2	E-1419	0700-0700	DP 270
<b>DOZ PVT E-1420</b>			<b>SIMPSON, JOHN</b>	<b>1</b>	<b>E-1420</b>	<b>0700-1900</b>	<b>DP 270</b>
DOZ						0700-0700	DP 270
DOZ						0700-0700	DP 270
W/T PVT E-634			ZUURBIER, TOM	1	E-634	0700-1900	DP 270
W/T PVT E-636			MILLER, JACK	2	E-636	0700-0700	DP 270
W/T PVT E-727			FORDE, BOB	2	E-727	0700-0700	DP 270
<b>W/T PVT E-865</b>			<b>KITCHENS, RYAN</b>	<b>1</b>	<b>E-865</b>	<b>0700-1900</b>	<b>DP 270</b>
W/T PVT E-869			MORENO, JOSE	2	E-869	0700-0700	DP 270
W/T PVT E-1064			LANG, HAROLD	2	E-1064	0700-0700	DP 270

**6. Work Assignments:**  
 Construct control lines as direct as possible.  
 Plan secondary control lines, begin if possible.  
 Fall trees that will threaten control line.  
 Fall hazard trees.  
 Improve and hold control lines.

**7. Special Instructions:**  
 \*\*\*All line supervisors check in with the cost share team at the end of your shift\*\*\*  
 Sensitive avoidance areas are flagged in red and black striped flagging. Work with Resource Advisors (REAF) on identification and protection.

8. Communications							
Name	Ch	Function	Rx Freq	Rx Tone	Tx Freq	Tx Tone	Notes
NIFC C30	C30	COMMAND	171.1125	T3 - 131.8	162.1875	T3 - 131.8	EAST ZONE 205
VFIRE 23	6	TACTICAL	154.2950N	T6 - 156.7	154.2950N	T6 - 156.7	CLEAR BRANCH / ***EAST Z
AG TAC E	A/G-E	A/G TACTICAL	169.1000	000.0	169.1000	000.0	A/G TACTICAL EAST ZONE
CALCORD	15	MEDICAL	156.0750	T6 156.7	156.0750	T6 156.7	
AIRGUARD	16	AIRGUARD	168.6250	000.0	168.6250	T1 110.9	

<b>9. Prepared by: Name:</b>	M. Selzer	RESL	Signature: _____
<b>ICS 204</b>	Date/Time: 8/13/2021	2200	Personnel Count: 124







# ASSIGNMENT LIST (ICS 204 WF)

CONTROLLED UNCLASSIFIED  
INFORMATION//BASIC

<b>1. Incident Name:</b>	<b>2. Operational Period:</b>	<b>3. Branch</b>	<b>Division</b>
<b>DIXIE WEST ZONE</b>	Date From: 08/14/21      Date To: 08/15/21	<b>Diamond</b>	<b>Wildcat Group</b>
Westwood Sector	Time From: 0700      Time To: 0700	Page 1 of 4	

<b>4. Operations Personnel:</b>	
Operations Section Chief: <b>M. Brunton</b>	Night Ops: <b>E. Schwab</b>
Branch Director: <b>S. Jerry</b>	Branch Safety:
Division/Group Supervisor: <b>B. Brady</b>	Air Attack:

<b>5. Resources Assigned:</b>		** Resources Below In Bold are 12 Hour **					
Resource Identifier	ALS	LWD	Leader	Personnel	Request #	Hours	Reporting Location
STC LNU 9143C			WEESE, SCOTT	17	E-1096	0700-0700	DP 263
STC LNU 9147C			PARKS, CODY	16	E-929	0700-0700	DP 263
STC CZU 9171C			SIMMONS, BOB	17	E-119	0700-0700	DP 263
STF						0700-0700	DP 263
STG TGU 9253G (CF)			MCGUIRE, JESSE	31	C-169	0700-0700	DP 263
STG AEU 9275G			GRANBOIS, DOUG	34	C-146	0700-0700	DP 263
CRW						0700-0700	DP 263
CRW						0700-0700	DP 263
CRW						0700-0700	DP 263
DOZ PVT E-821			CRUNKILPON, LARRY	2	E-821	0700-0700	DP 263
DOZ PVT E-975			CARLTON, RODNEY	2	E-975	0700-0700	DP 263
DOZ PVT E-976			MONTZ, JOHN	2	E-976	0700-0700	DP 263
DOZ PVT E-977			DUNLAP, JIM	2	E-977	0700-0700	DP 263
DOZ PVT E-978			DOMINIKUS, ROBERT	2	E-978	0700-1900	DP 263
DOZ PVT E-989			CALEB, HOLLAND	1	E-989	0700-1900	DP 263
DOZ PVT E-1019				2	E-1019	0700-0700	DP 263
DOZ PVT E-1071			SUTTLES, BRIAN	2	E-1071	0700-0700	DP 263
DOZ PVT E-1072			BRITTEN, SETH	2	E-1072	0700-0700	DP 263

**6. Work Assignments:**  
 Construct control lines as direct as possible.  
 Plan secondary control lines, begin if possible.  
 Construct safety zones.  
 Fall trees that will threaten control line.  
 Fall hazard trees.  
 Improve and hold control lines.

**7. Special Instructions:**  
 \*\*\*All line supervisors check in with the cost share team at the end of your shift\*\*\*  
 Sensitive avoidance areas are flagged in red and black striped flagging. Work with Resource Advisors (REAF) on identification and protection.

**8. Communications**

Name	Ch	Function	Rx Freq	Rx Tone	Tx Freq	Tx Tone	Notes
NIFC C30	C30	COMMAND	171.1125	T3 - 131.8	162.1875	T3 - 131.8	EAST ZONE 205
VFIRE 23	6	TACTICAL	154.2950N	T6 - 156.7	154.2950N	T6 - 156.7	CLEAR BRANCH / ***EAST Z
AG TAC E	A/G-E	A/G TACTICAL	169.1000	000.0	169.1000	000.0	A/G TACTICAL EAST ZONE
CALCORD	15	MEDICAL	156.0750	T6 156.7	156.0750	T6 156.7	
AIRGUARD	16	AIRGUARD	168.6250	000.0	168.6250	T1 110.9	

<b>9. Prepared by: Name:</b>	M. Selzer	RESL	Signature: _____
<b>ICS 204</b>	Date/Time: 8/13/2021 2200	Personnel Count: 132	



# ASSIGNMENT LIST (ICS 204 WF)

CONTROLLED UNCLASSIFIED  
INFORMATION//BASIC

<b>1. Incident Name:</b>	<b>2. Operational Period:</b>	<b>3. Branch</b>	<b>Division</b>
<b>DIXIE WEST ZONE</b>	Date From: 08/14/21      Date To: 08/15/21	Diamond	Wildcat Group
Westwood Sector	Time From: 0700      Time To: 0700		

Page 2 of 4

<b>4. Operations Personnel:</b>	
Operations Section Chief: <b>M. Brunton</b>	Night Ops: <b>E. Schwab</b>
Branch Director: <b>S. Jerry</b>	Branch Safety:
Division/Group Supervisor: <b>B. Brady</b>	Air Attack:

<b>5. Resources Assigned:</b>		<b>** Resources Below In Bold are 12 Hour **</b>					
Resource Identifier	ALS	LWD	Leader	Personnel	Request #	Hours	Reporting Location
DOZ PVT E-1087			WELLS, TYLER	2	E-1087	0700-0700	DP 263
DOZ PVT E-1088			NETTLES, BUCK	2	E-1088	0700-0700	DP 263
DOZ PVT E-1298			LEPAGE, JIM	2	E-1298	0700-0700	DP 263
DOZ PVT E-1299			PONCIA, CHRIS	2	E-1299	0700-0700	DP 263
DOZ PVT E-1300			MOODY, CODY	2	E-1300	0700-0700	DP 263
DOZ PVT E-1301			KIRKLAND, SHANE	2	E-1301	0700-0700	DP 263
DOZ PVT E-1416			MCGOWAN, HENERY	2	E-1416	0700-0700	DP 263
DOZ PVT E-1417			CURL, GENE	2	E-1417	0700-0700	DP 263
DOZ PVT E-1418			REHWALD, ALEX	2	E-1418	0700-0700	DP 263
DOZ PVT E-1422			<b>COKRELL, WESTERN</b>	1	<b>E-1422</b>	<b>0700-1900</b>	<b>DP 263</b>
DOZ PVT E-1429			<b>ROBISON, KEVIN</b>	1	<b>E-1429</b>	<b>0700-1900</b>	<b>DP 263</b>
W/T OES 61			MILLER, JEFF	2	E-20367	0700-0700	DP 263
W/T PVT E-1363			ROWE, KEN	1	E-1363	0700-1900	DP 263
W/T PVT E-1368			LOWE, BOB	2	E-1368	0700-0700	DP 263
W/T PVT E-1372			FREDRICKSON, CAMERON	1	E-1372	0700-1900	DP 263
W/T PVT E-1375			<b>RAMSEY, RON</b>	1	<b>E-1375</b>	<b>0700-1900</b>	<b>DP 263</b>
W/T PVT E-1391			<b>KIMMICH, JACK</b>	1	<b>E-1391</b>	<b>0700-1900</b>	<b>DP 263</b>
W/T PVT E-1398			FORESTER, HUGH	2	E-1398	0700-0700	DP 263

**6. Work Assignments:**  
 Construct control lines as direct as possible.  
 Prepare indirect control line for possible firing operation.  
 Construct safety zones.  
 Fall trees that will threaten control line.  
 Hold fire in planned lines.

**7. Special Instructions:**  
 \*\*\*All line supervisors check in with the cost share team at the end of your shift\*\*\*  
 Sensitive avoidance areas are flagged in red and black striped flagging. Work with Resource Advisors (REAF) on identification and protection.

**8. Communications**

Name	Ch	Function	Rx Freq	Rx Tone	Tx Freq	Tx Tone	Notes
NIFC C30	C30	COMMAND	171.1125	T3 - 131.8	162.1875	T3 - 131.8	EAST ZONE 205
VFIRE 23	6	TACTICAL	154.2950N	T6 - 156.7	154.2950N	T6 - 156.7	CLEAR BRANCH / ***EAST Z
AG TAC E	A/G-E	A/G TACTICAL	169.1000	000.0	169.1000	000.0	A/G TACTICAL EAST ZONE
CALCORD	15	MEDICAL	156.0750	T6 156.7	156.0750	T6 156.7	
AIRGUARD	16	AIRGUARD	168.6250	000.0	168.6250	T1 110.9	

**9. Prepared by: Name:** M. Selzer      RESL      Signature: \_\_\_\_\_

ICS 204      Date/Time: 8/13/2021 2200      Personnel Count: 30



# ASSIGNMENT LIST (ICS 204 WF)

CONTROLLED UNCLASSIFIED  
INFORMATION//BASIC

<b>1. Incident Name:</b>	<b>2. Operational Period:</b>	<b>3. Branch</b>	<b>Division</b>
<b>DIXIE WEST ZONE</b>	Date From: 08/14/21      Date To: 08/15/21	<b>Diamond</b>	<b>Wildcat Group</b>
Westwood Sector	Time From: 0700      Time To: 0700	Page 3 of 4	

<b>4. Operations Personnel:</b>	
Operations Section Chief: <b>M. Brunton</b>	Night Ops: <b>E. Schwab</b>
Branch Director: <b>S. Jerry</b>	Branch Safety:
Division/Group Supervisor: <b>B. Brady</b>	Air Attack:

<b>5. Resources Assigned:</b>		<b>** Resources Below in Bold are 12 Hour **</b>					
Resource Identifier	ALS	LWD	Leader	Personnel	Request #	Hours	Reporting Location
<b>W/T PVT E-20095</b>			<b>CULP, THOMAS</b>	<b>1</b>	<b>E-20095</b>	<b>0700-1900</b>	<b>DP 263</b>
<b>W/T PVT E-20373</b>			<b>HOLT, GREGORY</b>	<b>1</b>	<b>E-20373</b>	<b>0700-1900</b>	<b>DP 263</b>
<b>MAST</b>						<b>0700-1900</b>	<b>DP 263</b>
<b>MAST</b>						<b>0700-1900</b>	<b>DP 263</b>
<b>MAST</b>						<b>0700-1900</b>	<b>DP 263</b>
<b>MAST</b>						<b>0700-1900</b>	<b>DP 263</b>
<b>FEL PVT E-242</b>			<b>TOWNSEN, BRIAN</b>	<b>1</b>	<b>E-242</b>	<b>0700-1900</b>	<b>DP 263</b>
<b>FEL PVT E-324</b>			<b>CRIST, JOSH</b>	<b>1</b>	<b>E-324</b>	<b>0700-1900</b>	<b>DP 263</b>
<b>FEL PVT E-1120</b>			<b>GIBBS, WAYNE</b>	<b>1</b>	<b>E-1120</b>	<b>0700-1900</b>	<b>DP 263</b>
<b>SKD PVT E-1183</b>			<b>WES, TAYLOR</b>	<b>1</b>	<b>E-1183</b>	<b>0700-1900</b>	<b>DP 263</b>
<b>SKD PVT E-1229</b>			<b>EASTMAN, WESLEY</b>	<b>1</b>	<b>E-1229</b>	<b>0700-1900</b>	<b>DP 263</b>
<b>HEQB SIMMS</b>				<b>1</b>		<b>0700-0700</b>	<b>DP 263</b>
<b>FALM PVT O-930</b>			<b>ODOM, DAVID</b>		<b>O-930</b>	<b>0700-1900</b>	<b>DP 263</b>
<b>FALM</b>						<b>0700-1900</b>	<b>DP 263</b>
<b>TFLD ZINCHUK (T)</b>			<b>ZINCHUK, RICHARD</b>	<b>1</b>	<b>O-627</b>	<b>0700-0700</b>	<b>DP 263</b>
<b>TFLD</b>						<b>0700-0700</b>	<b>DP 263</b>
<b>TFLD</b>						<b>0700-0700</b>	<b>DP 263</b>
<b>REAF ALLEN</b>			<b>ALLEN, TYLER</b>	<b>1</b>		<b>0700-1900</b>	<b>DP 263</b>

**6. Work Assignments:**  
 Construct control lines as direct as possible.  
 Prepare indirect control line for possible firing operation.  
 Construct safety zones.  
 Fall trees that will threaten control line.  
 Hold fire in planned lines.

**7. Special Instructions:**  
 \*\*\*All line supervisors check in with the cost share team at the end of your shift\*\*\*  
 Sensitive avoidance areas are flagged in red and black striped flagging. Work with Resource Advisors (REAF) on identification and protection.

<b>8. Communications</b>							
Name	Ch	Function	Rx Freq	Rx Tone	Tx Freq	Tx Tone	Notes
NIFC C30	C30	COMMAND	171.1125	T3 - 131.8	162.1875	T3 - 131.8	EAST ZONE 205
VFIRE 23	6	TACTICAL	154.2950N	T6 - 156.7	154.2950N	T6 - 156.7	CLEAR BRANCH / ***EAST Z
AG TAC E	A/G-E	A/G TACTICAL	169.1000	000.0	169.1000	000.0	A/G TACTICAL EAST ZONE
CALCORD	15	MEDICAL	156.0750	T6 156.7	156.0750	T6 156.7	
AIRGUARD	16	AIRGUARD	168.6250	000.0	168.6250	T1 110.9	

**9. Prepared by: Name:** M. Selzer      RESL      Signature: \_\_\_\_\_

**ICS 204**      Date/Time: 8/13/2021 2200      Personnel Count: 10











