

# Incident Action Plan



## OPERATIONAL PERIOD

**09/29/2021 0700 – 09/30/2021 0700**

**Wednesday - Thursday**

# Dixie Fire East Zone

**CA-BTU-009205  
PN N5ZB21 (1522)**

[2021.dixie.ca.finance@firenet.gov](mailto:2021.dixie.ca.finance@firenet.gov)

Incident Information



# INCIDENT OBJECTIVES (ICS 202)

<b>1. Incident Name:</b> DIXIE FIRE EAST ZONE	<b>2. Operational Period:</b>	Date From: 9/29/2021 Time From: 0700	Date To: 9/30/2021 Time To: 0700
--	-------------------------------	---	-------------------------------------



- 3. Objective(s):**
1. Identify and communicate hazards and conduct actions only when risks have been mitigated to acceptable levels.
  2. Maintain an elevated awareness of current COVID-19 precautions and best infectious disease control measures to ensure the health of fire personnel and the public.
  3. Implement strategies and tactics, with the highest probability of success, that keeps the fire within the existing containment lines and minimize the impact to the cultural, heritage, and natural resources.
  4. Provide timely and accurate information to the public, stakeholders, cooperators and the adjacent incident management teams (East & West zones) about fire status, fire management strategies and tactics, repair efforts, and any potential fire-related safety and health concerns.
  5. Implement and/or account for the repair of fire suppression-related activities as specified in the Dixie Fire Suppression Repair Plan.
  6. Maintain fiscal accountability and keep costs commensurate with values at risk.
  7. Provide safe and efficient initial attack within the established TFR perimeter.

**General Situational Awareness:**

Utilize IRPG checklist to support management decision making. Provide clear and concise directions, ask clarifying questions when needed.

**Approved Site Safety Plan(s) Located at:**

<b>4. Incident Action Plan</b>			
X ICS 203	X ICS 215A	ICS 205 A	
X ICS 204	X ICS 220	X Training Message	
X ICS 205	Facility Maps	Travel Map	X READ Message
X ICS 206	X Weather Forecast	X Demob Plan	X Covid Message
X ICS 208	X Fire Behavior	X Finance Message	X ICS 214

<b>5. Prepared By:</b> Kelly Russell	<b>Position/Title:</b> PSC2 (T)	<b>Signature:</b> 
<b>6. Approved by Incident Commander:</b>	Debbie Beard	<b>Signature:</b> 

## ORGANIZATION ASSIGNMENT LIST (ICS 203)

<b>1. Incident Name:</b>		<b>2. Operational Period:</b> EAST	
DIXIE FIRE		Date/Time From: 09/29/2021 0700 WED	Date/Time To: 09/30/2021 0700 THU
<b>3. Incident Commander(s) and Command Staff:</b>		COMM UNIT	GEORGE ROSENTHAL; S. HERRING (T)
IC/UC	DEBBIE BEARD; DAVE MARTIN (T)	MEDICAL UNIT	JEFF CUMMINGS; S. MCDUGAL (T)
DEPUTY	MARTY BENTLEY	SECURITY MANAGER	C. SEALS; J. MCCLELLAND; J. DANCE; P. TAGGART (T); V. SAFERITE (T)
SAFETY OFFICER	P. CHURCHILL; L. HOLSOMBACK; M. SULLIVAN; T. MAGUIRE; J. SMITH	ORDERING MANAGER	SHERRI KITE
INFORMATION OFFICER	M. BURNETT; R. BIBLE; C. DOWD (T) - V; R. OXFORD (T); B. SMITH (T)	RCDM	VINCE MULLINS; J. SAMPSON (T);
LIAISON OFFICER	MIKE WRIGHT; B. JACKSON (T);	EQUIPMENT MANAGER	JASON KAMMANN
COVID COORDINATOR	BRYAN SWANSON	<b>7. Operations Section:</b>	
<b>4. Agency/Organization Representative(s):</b>		OPS SECTION CHIEF	JEFFREY SCHARDT
<b>Agency/Organization</b>	<b>Name</b>	FIELD OPS SECTION CHIEF	TYLER VAN ORMER; M. JOHNSON (T)
FS PNF AA	CHRIS CARLTON; STEVE HATTENBACH	PLANNING OPS	BRIAN ELAM; BERT PLANTE (T)
FS LNF AA	DEB BUMPUS	STSP	TOM KENNEDY; K. GRODI (T)
FS AA REP	SCOTT TANGENBERG	DIVISION/GROUP	UU CHRIS BOLDMAN; T. MCSHANE
TRIBAL LIAISON	YOLYNDA BEGAY	DIVISION/GROUP	RR HEATH THOMAS; A. MIYAGISHIMA (T)
CAL FIRE	SCOTT PACKWOOD	DIVISION/GROUP	WW/XX MATT MARTENS
BLM	EMILY RYAN	DIVISION/GROUP	NN JARED NOBLES JASON MARTIN (T)
BIA	MONTE KAWAHARA	DIVISION/GROUP	PP JASON KLAWINSKY
OES	CORY ZANDER	DIVISION/GROUP	OO/QQ MATT MOE; C. FARNSWORTH
PLUMAS CO. SHERIFF	T. JOHNS	DIVISION/GROUP	NIGHT GROUP PAUL RYAN
CHP	E. EGIDE	DIVISION/GROUP	IA / STRUCTURE GROUP TOM KENNEDY; KEVIN GRODI (T)
READ SUPERVISOR	CHRIS VOELKER	DIVISION/GROUP	READ GROUP CHRIS VOELKER
LEAD READ	DON SERRANO	DIVISION/GROUP	HAZARD TREE GROUP BRETT PARGMAN
<b>5. Planning Section:</b>		<b>7b. Air Operations Branch:</b>	
CHIEF	K. RUSSELL (T); D. WATSON -V	AIR OPS BRANCH DIRECTOR	TIM ELDER
RESOURCES UNIT	MELONIE SELLERS; A. LAND	AIR SUPPORT SUPERVISOR	NICK HOLSCHBACH
SITUATION UNIT	TERRY BOWERMAN; E. PULLIAM (T)	HELIBASE MANAGER	DANE DALE; J. BARDWELL (T)
DOCUMENTATION UNIT	JOCELYN HOWELL -V (T)	<b>8. Finance/Administration Section:</b>	
DEMOBILIZATION UNIT	JEFFREY DEMATTEIS	CHIEF	REGGIE LANIER; JASON GILLIS -V; LAURA WILSON (T)
FBAN	KELLY CAGLE; D. QUISENBERRY	TIME UNIT	DONNA BENTLEY; B. BROWN -V
GIS SPECIALIST	ETHAN ROBERTSON; J. SHEDD -V; K. WHITE -V	COMPENSATION UNIT	TERRY MCDONALD -V
ITSS	JOSH SKIDMORE (T); C. EVANS (T)	COST UNIT	TOM STEELE
IMET	STEVE HANNAH	PERSONNEL TIME	STACEY EATON -V
HRSP	MARTIN GUTIERREZ	<b>6. Logistics Section:</b>	
<b>6. Logistics Section:</b>		CHIEF	CINDY SCHIFFER; CARL BAUER (T); GENE-PAUL MATSON (T)
CHIEF	CINDY SCHIFFER; CARL BAUER (T); GENE-PAUL MATSON (T)	SUPPLY UNIT	LEMUEL COOKSEY
SUPPLY UNIT	LEMUEL COOKSEY	FACILITIES UNIT	STEVE WEHERLEY; P. PAPPAS
FACILITIES UNIT	STEVE WEHERLEY; P. PAPPAS	GROUND SUPPORT UNIT	STEPHEN WALLER; BRIAN TRUSS (T)
GROUND SUPPORT UNIT	STEPHEN WALLER; BRIAN TRUSS (T)	<b>9. Prepared By:</b>	
<b>9. Prepared By:</b>	<b>Name:</b> AERIN LAND	<b>Position/Title:</b> RESL	<b>Signature:</b>
ICS 203	IAP Page	<b>Date/Time:</b> 09/28/2021 0846	



## Fire Weather Forecast



**FORECAST NO:** 69  
**PREDICTION FOR:** Day/Night Shift  
**SHIFT DATE:** Wednesday 9/29/2021  
**TIME AND DATE ISSUED:** 9/28/2021 1800 PDT

**INCIDENT:** Dixie (East)  
**UNIT:** Plumas NF  
**SIGNED:** *Steve Hannah*  
Incident Meteorologist: [steve.hannah@noaa.gov](mailto:steve.hannah@noaa.gov)

---

### Weather Discussion:

A ridge is building across the region bringing a long spell of fair weather to the Dixie fire area. This will see the temperatures gradually increase over the rest of the week and into early next week. The winds will be fairly light under the ridge. The only curve ball regarding the winds will be the northeasterly flow that will persist through Thursday. The downside to the ridge will be in the dry air it moves across the region. This dry air will cause the RH to linger in the mid to lower teens through the rest of the week and into next week.

---

### WEATHER FORECAST:

#### TODAY:

**SKY/WEATHER:** Mostly sunny and dry.

**High Temperature:** 70-77. **Min RH:** 15-22%

**20 ft Level-WINDS: Valleys:** Upslope winds 2-5 mph, becoming by midday, Northeasterly 4-8 mph with gusts to 15 mph. **Ridges:** Northeasterly winds 3-6 mph gusts to 12 mph, increasing in the afternoon to 7-11 mph gusts to 18 mph.

**Transport Winds:** East-Northeasterly 10 to 20 mph. **Mixing Height** 6,000 ft.

**Precipitation Chance....0%** **LAL.....1.** **Haines Index...3**

#### TONIGHT:

**SKY/WEATHER:** Clear.

**Low Temperature:** 36-43. **Max RH:** 50-60%

**20 ft Level-WINDS: Valleys:** Northeasterly 2-6 mph, becoming after midnight, downslope/downvalley 1-4 mph. **Ridges:** Northeasterly 3-7 mph.

**Transport Winds:** East-Northeasterly 10 to 15 mph. **Mixing Height** Decreasing to 400 ft.

**Precipitation Chance....0%** **LAL.....1.** **Haines Index...3**

#### THURSDAY:

**SKY/WEATHER:** Sunny, warmer, dry.

**High Temperature:** 75-82. **Min RH:** 13-20%

**20 ft Level-WINDS: Valleys:** Upslope winds 1-4 mph, becoming by midday, Northeasterly 3-6 mph with gusts to 12 mph. **Ridges:** Northeasterly winds 3-6 mph, increasing by midday to 5-10 mph gusts to 15 mph.

**Transport Winds:** East-northeasterly 10 to 20 mph. **Mixing Height** 6,000 ft.

**Precipitation Chance....0%** **LAL.....1.** **Haines Index...3**

#### Outlook for Friday:

Warmer, dry, with partially sunny skies. Highs in the upper-70s to mid-80s, lows in the upper-30s to mid-40s.

#### Outlook for Saturday:

Warmer, dry, with mostly sunny skies. Highs in the low to mid-80s, lows in the lower to mid-40s.

For area weather observations:



FIRE BEHAVIOR FORECAST	
<b>FORECAST NUMBER: #71</b>	<b>TYPE OF FIRE: Wildland</b>
<b>FIRE NAME: Dixie</b>	<b>OPERATIONAL PERIOD: 9/29/21 Day Shift / Night Shift</b>
<b>DATE ISSUED: 9/28/21</b>	<b>TIME ISSUED: 2000</b>
<b>UNIT: Plumas National Forest</b>	<b>WRITTEN: David Quisenberry - FBAN</b>

**FUEL ASSUMPTIONS:** The fuels involved on the Dixie fire consist primarily of conifer timber litter with a shrub or grass understory. Fuel model TU 5 (timber/shrub) best represents these conditions. There are also areas of fuel model GS 2 (shrub/grass) especially on the eastern side and lower elevation areas.

Consider all fuels available to contribute to fire spread. Grass fuels are completely cured, and live fuel moistures in shrubs and canopy are at levels that will easily carry fire. *1000 hour fuel moistures are in the single digits.*

**WEATHER SUMMARY: Reference fire weather forecast for specifics.** Mostly sunny and dry. RH slightly lower than yesterday.

**General Fire Behavior Forecast:** Expect minimal fire behavior inside the fire footprint again today. A few visible smokes are likely – predominantly from stump holes, heavies or dozer berms. Reburn potential should remain low for another day or so in areas that received the most precipitation. A gradual return of creeping reburn may return to areas with light rain and/ or open sights on south facing slopes. Fuels outside of the fire footprint are available to carry fire with moderate rates of spread and resistance to control. But activity inside the perimeter is unlikely to have enough intensity to spot out.

**Night Shift:** Minimal fire behavior expected. Some smoldering or isolated smokes may continue.

**Specific:**

**DIV UU –** Minimal fire behavior expected. Isolated smokes likely. Smokes in Devils’ Punchbowl may have wind alignment to put pressure on containment lines.

**DIV RR –** Minimal fire behavior expected. NE winds will pressure containment line along Grizzly Ridge today.

**DIV WW/XX-** Minimal fire behavior expected.

**Div NN/QQ/PP/OO –** Minimal fire behavior expected. Isolated smokes may remain visible from Hwy 395.

**Initial Attack –** IA could still occur and have at least moderate rates of spread and moderate resistance to control. However, wind speeds are lower and fuel moistures remain slightly elevated.

\*\*\*\*\*

Fine fuel moisture today is - 4 to 5%	Rates of Spread in Timber- 4 to 9 chains per hour
Probability of Ignition today - 61%	Rates of Spread in Grass- 10 to 22 chains per hour
Spotting Distance Today- 1/10-mile	Flame Lengths- 2 to 9 feet

**AIR OPERATIONS:** Clear skies today – no impacts to aviation operations.

**FIRE BEHAVIOR SAFETY:** Remember, LCES at all times even when the fire does not appear to pose any threat to your safety.

**Division/Group Assignment List (ICS 204 WF)**  
**Controlled Unclassified Information//Basic**

<b>1. Incident Name:</b>				<b>3.</b>			
DIXIE FIRE				<b>Branch:</b>		<b>Division/Group</b>	
<b>2. Operational Period:</b> EAST						UU	
Date/Time From: 09/29/2021 0700 WED		Date/Time To: 09/29/2021 1900 WED					
<b>4. Operations Personnel</b>							
<b>OPERATIONS CHIEF</b>		JEFF SCHARDT		<b>PLANNING OPS</b>		BRIAN ELAM;BERT PLANTE (T)	
<b>FIELD OPS</b>		TYLER VAN ORMER MATT JOHNSON (T)		<b>DIVISION/GROUP SUPERVISOR</b>		CHRIS BOLDMAN TERRY MCSHANE	
<b>5. Resources Assigned this Period</b>							
Strike Team / Task Force / Resource Designator		LWD	Leader	Number Persons	Drop Off PT./Time	Pick Up PT./Time	
TASKFORCE #1					QUINCY ICP/0700	QUINCY ICP/1900	
E-21595.1 TFLD (T)		10/04	TODD BURBRIDGE	1	QUINCY ICP/0700	QUINCY ICP/1900	
O-21700 FMOD GOD AND COUNTRY MOD 2		10/04	KYLE ROBBINS	2	QUINCY ICP/0700	QUINCY ICP/1900	
E-21183 ENG4 INBOUND E-8		10/05	JAMES DIAZ	3	QUINCY ICP/0700	QUINCY ICP/1900	
E-21595 ENG6 BRF E641		10/04	BEN MORRIS	7	QUINCY ICP/0700	QUINCY ICP/1900	
E-21587 ENG6 EARTH IND		10/04	RUDY VOSS	3	QUINCY ICP/0700	QUINCY ICP/1900	
TASKFORCE #2					QUINCY ICP/0700	QUINCY ICP/1900	
O-22196 TFLD		10/06	LOGAN BALLESTROS	1	QUINCY ICP/0700	QUINCY ICP/1900	
C-20355 CRW2 3B'S FORESTRY C2		10/05	MICHAEL MARLOW	20	QUINCY ICP/0700	QUINCY ICP/1900	
E-21592 ENG3 EVERGREEN 183		10/04	HANS SCOTT	5	QUINCY ICP/0700	QUINCY ICP/1900	
E-21643 ENG5 THREE RIVERS		10/10	ERNEST KADAYSO	3	QUINCY ICP/0700	QUINCY ICP/1900	
E-21644 ENG6 WILDLAND SERVICES		10/12	CHRIS CARSWELL	3	QUINCY ICP/0700	QUINCY ICP/1900	
E-20826 WTS2 WATERBOYZ		10/04	ANGEL BARTON	1	QUINCY ICP/0700	QUINCY ICP/1900	
E-20825 WTS2 MOORE'S TENDER		10/06	BUDDY RAMSTETTER	1	QUINCY ICP/0700	QUINCY ICP/1900	
E-20096 WTS2 JUNGWIRTH		10/10	GEORGIANNA DELARGE	1	QUINCY ICP/0700	QUINCY ICP/1900	
O-22234 HEQB (T)		10/04	SHANE BISHOP	1	QUINCY ICP/0700	QUINCY ICP/1900	
O-22236 HEQB (T)		10/08	SEAN DOWIE	1	QUINCY ICP/0700	QUINCY ICP/1900	
O-21655 FMOD PACIFIC RIDGELINE 1		10/03	SERGIO SOTO	2	QUINCY ICP/0700	QUINCY ICP/1900	
<b>8. Division/Group Communication Summary</b>							
Function	Channel	RX Frequency N/W	RX Tone/NAC	TX Frequency N/W	TX Tone/NAC	Mode	
COMMAND	03	170.4250	T3 131.8	168.0750	T3 131.8	A	
TACTICAL	10	166.7750	T3 131.8	166.7750	T3 131.8	A	
AIR TO GROUND	14	169.1000	000.0	169.1000	000.0	A	
AIR TO GROUND	15	156.0750	T6 156.7	156.0750	T6 156.7	A	
AIR GUARD	16	168.6250	000.0	168.6250	T1 110.9	A	
<b>9. Prepared By (Resource Unit Leader)</b>			<b>Approved By (Planning Section Chief)</b>		<b>Date</b>	<b>Time</b>	
AERIN LAND RESL			KELLY RUSSELL PSC2(T)		09/28/2021	0846	

**Division/Group Assignment List (ICS 204 WF)**  
**Controlled Unclassified Information//Basic**

<b>1. Incident Name:</b>				<b>3.</b>		
DIXIE FIRE				<b>Branch:</b>	<b>Division/Group</b>  <b>UU</b>	
<b>2. Operational Period: EAST</b>						
Date/Time From: 09/29/2021 0700 WED		Date/Time To: 09/29/2021 1900 WED				
<b>4. Operations Personnel</b>						
<b>OPERATIONS CHIEF</b> JEFF SCHARDT		<b>PLANNING OPS</b> BRIAN ELAM;BERT PLANTE (T)				
<b>FIELD OPS</b> TYLER VAN ORMER MATT JOHNSON (T)		<b>DIVISION/GROUP SUPERVISOR</b> CHRIS BOLDMAN TERRY MCSHANE				
<b>5. Resources Assigned this Period</b>						
Strike Team / Task Force / Resource Designator	LWD	Leader	Number Persons	Drop Off PT./Time	Pick Up PT./Time	
E-21139 CHIP TIMBERSMITH TRACKED	10/10	KEATON KIRBY	1	QUINCY ICP/0700	QUINCY ICP/1900	
E-21188 EXCA TIMBERSMITH TREE	10/10	GARRET BATES	1	QUINCY ICP/0700	QUINCY ICP/1900	
E-21477 EXC2 MILLER TRUCKING 2	10/10	HAROLD MILLER	2	QUINCY ICP/0700	QUINCY ICP/1900	
E-21518 EXC4 BUD GARMAN	10/04	JEREMY SNEED	2	QUINCY ICP/0700	QUINCY ICP/1900	
E-21633 WTS2 JOHN RYAN WATER TRUCK	10/11	DOUG GRAHMN	1	QUINCY ICP/0700	QUINCY ICP/1900	
E-21550 GRD ALCON EXCAVATING	10/10	ISAAC ALCON	2	QUINCY ICP/0700	QUINCY ICP/1900	
E-21631 WTS2 EP MCDONALD EQUIPMENT	10/10	EVERT MCDONALD	1	QUINCY ICP/0700	QUINCY ICP/1900	
O-22206.9 SOF2	10/06	MARK SULLIVAN	1	QUINCY ICP/0700	QUINCY ICP/1900	
O-22175 EMPF	10/04	SEAN ALLEN	1	QUINCY ICP/0700	QUINCY ICP/1900	
<b>6. Control Operations/Work Assignments:</b>						
<b>TASK:</b> Perform suppression repair as identified by the suppression repair plan. Hold and patrol containment lines.						
<b>PURPOSE:</b> Hold fire within established control lines.						
<b>END STATE:</b> Return the area to as natural a condition as possible.						
<b>7. Special Instructions:</b>						
Backhaul all trash and unneeded equipment. Coordinate with Cultural Advisor and Lead READ. Avoid suppression activities in area marked with RED/BLACK flagging.						
<b>8. Division/Group Communication Summary</b>						
Function	Channel	RX Frequency N/W	RX Tone/NAC	TX Frequency N/W	TX Tone/NAC	Mode
COMMAND	03	170.4250	T3 131.8	168.0750	T3 131.8	A
TACTICAL	10	166.7750	T3 131.8	166.7750	T3 131.8	A
AIR TO GROUND	14	169.1000	000.0	169.1000	000.0	A
AIR TO GROUND	15	156.0750	T6 156.7	156.0750	T6 156.7	A
AIR GUARD	16	168.6250	000.0	168.6250	T1 110.9	A
<b>9. Prepared By (Resource Unit Leader)</b>			<b>Approved By (Planning Section Chief)</b>		<b>Date</b>	<b>Time</b>
AERIN LAND RESL			KELLY RUSSELL PSC2(T)		09/28/2021	0846

**Division/Group Assignment List (ICS 204 WF)**  
**Controlled Unclassified Information//Basic**

<b>1. Incident Name:</b>				<b>3.</b>		
DIXIE FIRE				<b>Branch:</b>	<b>Division/Group</b>  <b>RR</b>	
<b>2. Operational Period:</b> EAST						
Date/Time From: 09/29/2021 0700 WED		Date/Time To: 09/29/2021 1900 WED				
<b>4. Operations Personnel</b>						
<b>OPERATIONS CHIEF</b>		JEFF SCHARDT		<b>PLANNING OPS</b>		BRIAN ELAM;BERT PLANTE (T)
<b>FIELD OPS</b>		TYLER VAN ORMER MATT JOHNSON (T)		<b>DIVISION/GROUP SUPERVISOR</b>		HEATH THOMAS ALEXANDER MIYAGISHIMA (T)
<b>5. Resources Assigned this Period</b>						
Strike Team / Task Force / Resource Designator		LWD	Leader	Number Persons	Drop Off PT./Time	Pick Up PT./Time
O-22314 TFLD (T)		10/10	MARK NICOLETTI	1	QUINCY ICP/0700	QUINCY ICP/1900
O-22235 HEQB (T)		10/08	THOMAS E REYNOLDS	1	QUINCY ICP/0700	QUINCY ICP/1900
O-22259 HEQB (T)		10/05	JARRETT SCOTT	1	QUINCY ICP/0700	QUINCY ICP/1900
C-20368 HC1 DIAMOND MOUNTAIN		10/06	DAN DOBYNS	18	QUINCY ICP/0700	QUINCY ICP/1900
C-20320 CRW2 FIRESTORM 11		10/10	CHRIS SPRAGUE	19	QUINCY ICP/0700	QUINCY ICP/1900
C-20319 HC2 R & R CONTRACTING		10/06	ISMAEL RANGEL	20	QUINCY ICP/0700	QUINCY ICP/1900
O-22179 FMOD SWEDBERG 2		10/05	ELISHA SHOWN	2	QUINCY ICP/0700	QUINCY ICP/1900
E-20793 ENG3 WILD SUPPORT 316		10/01	JOEY DEMARTINO	3	QUINCY ICP/0700	QUINCY ICP/1900
E-21621 ENG3 OAK CREEK 831		10/09	BOB REILLEY	3	QUINCY ICP/0700	QUINCY ICP/1900
E-21642 ENG3 MNF 333		10/11	WILLIAM BETTENCOURT	4	QUINCY ICP/0700	QUINCY ICP/1900
E-21646 ENG6 CAHOON CONST. AND FIRE		10/12	DEB DIERMAN	3	QUINCY ICP/0700	QUINCY ICP/1900
E-20832 DOZ2 VAN GAALE & SONS		10/03	PAUL VAN GAALE	2	QUINCY ICP/0700	QUINCY ICP/1900
E-20721 DOZ3 ROADWAY		10/03	BARRY WADFORD	2	QUINCY ICP/0700	QUINCY ICP/1900
E-21316 SKDS WILDLAND FIREFIGHTERS.COM, LLC		10/04	LARRY PEASE	2	QUINCY ICP/0700	QUINCY ICP/1900
E-21517 CHIP BELLA WILDFIRE		09/30	TIMMY GRANAT	2	QUINCY ICP/0700	QUINCY ICP/1900
E-20378 CHIP TIMBERSMITH 20378		10/01	WESTON BURTON	3	QUINCY ICP/0700	QUINCY ICP/1900
E-20726 CHIP DAVIS CORPORATION		09/29	WINFORD PARISH	3	QUINCY ICP/0700	QUINCY ICP/1900
E-21534 EXCA B & C DEMOLITION		10/09	RYAN CHOATE	2	QUINCY ICP/0700	QUINCY ICP/1900
E-21510 EXCA LEPAGE		10/07	PAIDIN GILLIS	2	QUINCY ICP/0700	QUINCY ICP/1900
<b>8. Division/Group Communication Summary</b>						
Function	Channel	RX Frequency N/W	RX Tone/NAC	TX Frequency N/W	TX Tone/NAC	Mode
COMMAND	03	170.4250	T3 131.8	168.0750	T3 131.8	A
TACTICAL	7	154.2650	156.7	154.2650	156.7	A
AIR TO GROUND	14	169.1000	000.0	169.1000	000.0	A
AIR TO GROUND	15	156.0750N	T6 - 156.7	156.0750N	T6 - 156.7	A
AIR GUARD	16	168.6250N		168.6250N	T1 - 110.9	A
<b>9. Prepared By (Resource Unit Leader)</b>			<b>Approved By (Planning Section Chief)</b>		<b>Date</b>	<b>Time</b>
MELONIE SELLERS			KELLY RUSSELL PSC2 (T)		09/28/2021	0846



**Division/Group Assignment List (ICS 204 WF)**  
**Controlled Unclassified Information//Basic**

<b>1. Incident Name:</b>				<b>3.</b>		
DIXIE FIRE				<b>Branch:</b>	<b>Division/Group</b>  <b>RR</b>	
<b>2. Operational Period: EAST</b>						
Date/Time From: 09/29/2021 0700 WED		Date/Time To: 09/29/2021 1900 WED				
<b>4. Operations Personnel</b>						
<b>OPERATIONS CHIEF</b>		JEFF SCHARDT		<b>PLANNING OPS</b>		BRIAN ELAM;BERT PLANTE (T)
<b>FIELD OPS</b>		TYLER VAN ORMER MATT JOHNSON (T)		<b>DIVISION/GROUP SUPERVISOR</b>		HEATH THOMAS ALEXANDER MIYAGISHIMA (T)
<b>5. Resources Assigned this Period</b>						
Strike Team / Task Force / Resource Designator		LWD	Leader	Number Persons	Drop Off PT./Time	Pick Up PT./Time
E-20700 WTT2 TRI-STATE FIRE		10/06	GERARDO GONZALAS CRUZ	2	QUINCY ICP/0700	QUINCY ICP/1900
E-20371 WTS2 ESRY'S		10/05	JIM ESRY	1	QUINCY ICP/0700	QUINCY ICP/1900
E-20168 WTS2 BEN'S TRUCKING 31		10/11	MICHAEL HANNAH	1	QUINCY ICP/0700	QUINCY ICP/1900
E-21630 WTS2 CARLTON CHRISTMAS TREES		10/09	WILLIAM CLARES	1	QUINCY ICP/0700	QUINCY ICP/1900
O-22206.9 SOF2		10/06	MARK SULLIVAN	1	QUINCY ICP/0700	QUINCY ICP/1900
O-22369 EMPF		10/12	RONALD LOWRY	1	QUINCY ICP/0700	QUINCY ICP/1900
O-20275 AMBU MOUNTAIN MEDICS 5		09/30	SAMANTHA PETERSON	2	QUINCY ICP/0700	QUINCY ICP/1900
<b>6. Control Operations/Work Assignments:</b>						
<p><b>TASK:</b> Grid 400' inside along the fire line from DP 618 to DP 606.Continue hazard tree project work from H-6 toward Tomba Dip. Repair as approved from UU/RR break moving East. Pull hose and backhaul when appropriated.</p> <p><b>PURPOSE:</b> Hold and patrol containment lines.</p> <p><b>END STATE:</b> Return the area to as natural a condition as possible</p>						
<b>7. Special Instructions:</b>						
Backhaul all trash and unneeded equipment. Coordinate with Cultural Advisor and Lead Read. Avoid suppression activities in area marked with RED/BLACK flagging.						
<b>8. Division/Group Communication Summary</b>						
Function	Channel	RX Frequency N/W	RX Tone/NAC	TX Frequency N/W	TX Tone/NAC	Mode
COMMAND	03	170.4250	T3 131.8	168.0750	T3 131.8	A
TACTICAL	7	154.2650	156.7	154.2650	156.7	A
AIR TO GROUND	14	169.1000	000.0	169.1000	000.0	A
AIR TO GROUND	15	156.0750N	T6 - 156.7	156.0750N	T6 - 156.7	A
AIR GUARD	16	168.6250N		168.6250N	T1 - 110.9	A
<b>9. Prepared By (Resource Unit Leader)</b>			<b>Approved By (Planning Section Chief)</b>		<b>Date</b>	<b>Time</b>
MELONIE SELLERS			KELLY RUSSELL PSC2 (T)		09/28/2021	0846

**Division/Group Assignment List (ICS 204 WF)**  
**Controlled Unclassified Information//Basic**

<b>1. Incident Name:</b>				<b>3.</b>		
DIXIE FIRE				<b>Branch:</b>	<b>Division/Group</b>  <b>WW/XX</b>	
<b>2. Operational Period:</b> EAST						
Date/Time From: 09/29/2021 0700 WED		Date/Time To: 09/29/2021 1900 WED				
<b>4. Operations Personnel</b>						
<b>OPERATIONS CHIEF</b>		JEFFREY SCHARDT		<b>PLANNING OPS</b>		BRIAN ELAM;BERT PLANTE (T)
<b>FIELDS OPS</b>		TYLER VAN ORMER MATT JOHNSON (T)		<b>DIVISION/GROUP SUPERVISOR</b>		MATT MARTENS
<b>5. Resources Assigned this Period</b>						
Strike Team / Task Force / Resource Designator	LWD	Leader	Number Persons	Drop Off PT./Time	Pick Up PT./Time	
O-22315 TFLD	10/11	DAVID VANDENABEELE	1	QUINCY ICP/0700	QUINCY ICP/1900	
O-22300 TFLD (T)	10/09	SEAN NICHOLS	1	QUINCY ICP/0700	QUINCY ICP/1900	
O-21574 HEQB	10/01	RICARDO RUBIO	1	QUINCY ICP/0700	QUINCY ICP/1900	
O-22264 HEQB (T)	10/06	BRIAN PRICE	1	QUINCY ICP/0700	QUINCY ICP/1900	
C-20359 HC2 BLUE MOUNTAIN CREW 4	10/05	ANTONIO LEON	20	QUINCY ICP/0700	QUINCY ICP/1900	
C-20363 HC2 PR REFORESTATION CREW 1	10/08	JOSE SILVA	20	QUINCY ICP/0700	QUINCY ICP/1900	
C-20364 HC2 PR REFORESTATION CREW 2	10/08	MARCOS MENDOZA CARDENAS	20	QUINCY ICP/0700	QUINCY ICP/1900	
E-21622 TELLURIDE 2133	10/09	JEFF GEORGE	3	QUINCY ICP/0700	QUINCY ICP/1900	
E-20486 DOZ3 SLOWOW	10/10	DAKOTA PEARSON	2	QUINCY ICP/0700	QUINCY ICP/1900	
E-21515 SKD1 DAVIS	10/10	IAN BRANNAN	1	QUINCY ICP/0700	QUINCY ICP/1900	
E-21529 SKD2 A & F ENTERPRISES	10/02	CLAY LEFFEW	2	QUINCY ICP/0700	QUINCY ICP/1900	
E-21530 SKD2 MARTELLI	10/06	MICHAEL MARTELLI	2	QUINCY ICP/0700	QUINCY ICP/1900	
E-21531 SKD2 ZEB'S	10/09	JAKE ANDERSON	2	QUINCY ICP/0700	QUINCY ICP/1900	
E-21538 CHIP TIMBERSMITH	10/02	JUSTIN RICHARDS	1	QUINCY ICP/0700	QUINCY ICP/1900	
E-21474 EXCA OILAR	10/10	JOE MARCIGAN	2	QUINCY ICP/0700	QUINCY ICP/1900	
E-21475 EXCA BRAUN EQUIP	10/05	RYAN BRAUN	2	QUINCY ICP/0700	QUINCY ICP/1900	
E-21488 EXCA CLAYTON GRAHAM	10/12	SKYLER EVANS	2	QUINCY ICP/0700	QUINCY ICP/1900	
E-21479 EXCA ROADWAY	10/09	CRAIG MORGAN	2	QUINCY ICP/0700	QUINCY ICP/1900	
E-21537 EXCA JAY GREENWOOD	10/06	SHAUN STEWART	2	QUINCY ICP/0700	QUINCY ICP/1900	
<b>8. Division/Group Communication Summary</b>						
Function	Channel	RX Frequency N/W	RX Tone/NAC	TX Frequency N/W	TX Tone/NAC	Mode
COMMAND	02	169.5375	T3 131.8	164.7125	T3 131.8	A
TACTICAL	09	166.7250	T3 131.8	166.7250	T3 131.8	A
AIR TO GROUND	14	169.1000	000.0	169.1000	000.0	A
AIR TO GROUND	15	156.0750	T6 156.7	156.0750	T6 156.7	A
AIR GUARD	16	168.6250	000.0	168.6250	T1 110.9	A
<b>9. Prepared By (Resource Unit Leader)</b>			<b>Approved By (Planning Section Chief)</b>		<b>Date</b>	<b>Time</b>
AERIN LAND RESL			KELLY RUSSELL		09/28/2021	0846

**Division/Group Assignment List (ICS 204 WF)**  
**Controlled Unclassified Information//Basic**

<b>1. Incident Name:</b>				<b>3.</b>		
DIXIE FIRE				<b>Branch:</b>	<b>Division/Group</b>  <b>WW/XX</b>	
<b>2. Operational Period:</b> EAST						
Date/Time From: 09/29/2021 0700 WED		Date/Time To: 09/29/2021 1900 WED				
<b>4. Operations Personnel</b>						
<b>OPERATIONS CHIEF</b>		JEFFREY SCHARDT		<b>PLANNING OPS</b>		BRIAN ELAM;BERT PLANTE (T)
<b>FIELDS OPS</b>		TYLER VAN ORMER MATT JOHNSON (T)		<b>DIVISION/GROUP SUPERVISOR</b>		MATT MARTENS
<b>5. Resources Assigned this Period</b>						
Strike Team / Task Force / Resource Designator		LWD	Leader	Number Persons	Drop Off PT./Time	Pick Up PT./Time
E-21553 EXCA TIMBERSMITH		10/02	GARRETT VONTOR	2	QUINCY ICP/0700	QUINCY ICP/1900
E-20978 MAST VEGETATION SOLUTION		10/05	WAYNE PLATT JR.	2	QUINCY ICP/0700	QUINCY ICP/1900
E-21497 GRD DUFFY, MIKE		10/06	JAMIE FUSON	2	QUINCY ICP/0700	QUINCY ICP/1900
E-20019 WTS1 PRECISION		10/03	MIKE DAINAUSKUS	1	QUINCY ICP/0700	QUINCY ICP/1900
E-20107 WTS1 OILAR 975		10/12	DANIEL OILAR	2	QUINCY ICP/0700	QUINCY ICP/1900
E-20108 WTS1 OILAR 852		09/30	JUSTIN SCALES	1	QUINCY ICP/0700	QUINCY ICP/1900
E-20109 WTS1 NORTHSTATE		10/12	NATHAN RIOS	1	QUINCY ICP/0700	QUINCY ICP/1900
E-20169 WTS2 BEN'S TRUCK 54		10/04	CHRIS FULTZ	2	QUINCY ICP/0700	QUINCY ICP/1900
E-20222 WTS2 TOBIASSON		10/09	JUSTIN RHODES	2	QUINCY ICP/0700	QUINCY ICP/1900
O-22206.10 SOF2		10/06	LARRY HOLSOMBACK	1	QUINCY ICP/0700	QUINCY ICP/1900
E-21054 RES ADVENTURE MEDICS 1 BLS		10/03	DANIEL SOLOMON	2	QUINCY ICP/0700	QUINCY ICP/1900
E-20641 AMBU PLUMAS 12		09/29	MICHAEL LOBELLO	2	QUINCY ICP/0700	QUINCY ICP/1900
<b>6. Control Operations/Work Assignments:</b>						
<p><b>TASK:</b> Perform suppression repair as identified by the suppression repair plan. Hold and patrol containment lines.  <b>PURPOSE:</b> Hold and patrol containment lines  <b>END STATE:</b> Return the area to as natural a condition as possible.</p>						
<b>7. Special Instructions:</b>						
Backhaul all trash and unneeded equipment. Coordinate with Cultural Advisor and Lead READ. Avoid suppression activities in area marked with RED / BLACK flagging.						
<b>8. Division/Group Communication Summary</b>						
Function	Channel	RX Frequency N/W	RX Tone/NAC	TX Frequency N/W	TX Tone/NAC	Mode
COMMAND	02	169.5375	T3 131.8	164.7125	T3 131.8	A
TACTICAL	09	166.7250	T3 131.8	166.7250	T3 131.8	A
AIR TO GROUND	14	169.1000	000.0	169.1000	000.0	A
AIR TO GROUND	15	156.0750	T6 156.7	156.0750	T6 156.7	A
AIR GUARD	16	168.6250	000.0	168.6250	T1 110.9	A
<b>9. Prepared By (Resource Unit Leader)</b>			<b>Approved By (Planning Section Chief)</b>		<b>Date</b>	<b>Time</b>
AERIN LAND RESL			KELLY RUSSELL		09/28/2021	0846

**Division/Group Assignment List (ICS 204 WF)**  
**Controlled Unclassified Information//Basic**

<b>1. Incident Name:</b>				<b>3.</b>		
DIXIE FIRE				<b>Branch:</b>	<b>Division/Group</b>  <b>NN</b>	
<b>2. Operational Period:</b> EAST						
Date/Time From: 09/29/2021 0700 WED		Date/Time To: 09/29/2021 1900 WED				
<b>4. Operations Personnel</b>						
<b>OPERATIONS CHIEF</b>		JEFFREY SCHARDT		<b>PLANNING OPS</b>		BRIAN ELAM;BERT PLANTE (T)
<b>FIELD OPS</b>		TYLER VAN ORMER MATT JOHNSON (T)		<b>DIVISION/GROUP SUPERVISOR</b>		JARED NOBLES JASON MARTIN (T)
<b>5. Resources Assigned this Period</b>						
Strike Team / Task Force / Resource Designator		LWD	Leader	Number Persons	Drop Off PT./Time	Pick Up PT./Time
E-21594.1 TFLD		10/04	SAMUEL COFFIN	1	QUINCY ICP/0700	QUINCY ICP/1900
O-22313 TFLD (T)		10/09	JOE HERNANDEZ	1	QUINCY ICP/0700	QUINCY ICP/1900
C-20356 HC2 3 B'S C-1		10/05	ANTONIO WRIGHT	20	QUINCY ICP/0700	QUINCY ICP/1900
C-20358 HC2 FRANCO 6		10/06	JOAN ALCANTAR	20	QUINCY ICP/0700	QUINCY ICP/1900
C-20366 HC2 FRANCO 14		10/07	JOSE MENDOZA	20	QUINCY ICP/0700	QUINCY ICP/1900
O-22228 SMOD RAINIER		10/07	BEN DEAN	10	QUINCY ICP/0700	QUINCY ICP/1900
E-21135 ENG4 A1 FIRESTORM		10/04	JUSTIN ATENCIO	3	QUINCY ICP/0700	QUINCY ICP/1900
E-21586 ENG4 LAVA RIVER		10/03	JAVIER CEJA	3	QUINCY ICP/0700	QUINCY ICP/1900
E-21594 ENG4 BLM 2438		10/04	SAMUEL COFFIN	4	QUINCY ICP/0700	QUINCY ICP/1900
E-21585 ENG6 BISHOP 2		10/03	ANNA WILDGUN	3	QUINCY ICP/0700	QUINCY ICP/1900
E-20600 DOZ3 GRAHAM		09/30	REN BURNS	2	QUINCY ICP/0700	QUINCY ICP/1900
E-21556 DOZ3 DIG IT		10/02	JOHN SILVA	2	QUINCY ICP/0700	QUINCY ICP/1900
E-20756 SKD2 RIM ROCK		10/10	STANLEY PAINTER	2	QUINCY ICP/0700	QUINCY ICP/1900
E-20758 SKD2 CALDBECK LOGGING		10/07	WALT MATHWIG	2	QUINCY ICP/0700	QUINCY ICP/1900
E-21533 EXCA VENTANA RANCH		10/01	MIKE FLING	2	QUINCY ICP/0700	QUINCY ICP/1900
E-21629 EXCA DIG IT CONSTRUCTION		10/12	KAIDEN TITUS	2	QUINCY ICP/0700	QUINCY ICP/1900
E-20369 WTS2 TOUGH EQUIP 311		10/12	JEREMY KIDWELL	1	QUINCY ICP/0700	QUINCY ICP/1900
O-22312 SOF2		10/11	JOE SMITH	1	QUINCY ICP/0700	QUINCY ICP/1900
O-22147 EMPF		09/30	TRAVIS HASCH	1	QUINCY ICP/0700	QUINCY ICP/1900
<b>8. Division/Group Communication Summary</b>						
Function	Channel	RX Frequency N/W	RX Tone/NAC	TX Frequency N/W	TX Tone/NAC	Mode
COMMAND	1	172.0875	T3 131.8	162.3625	T3_131.8	A
TACTICAL	11	168.2500	T3 131.8	168.2500	T3 131.8	A
AIR TO GROUND	14	169.1000	000.0	169.1000	000.0	A
AIR TO GROUND	15	156.0750	T6 156.7	156.0750	T6 156.7	A
AIR GUARD	16	168.6250	000.0	168.6250	T1 110.9	A
<b>9. Prepared By (Resource Unit Leader)</b>			<b>Approved By (Planning Section Chief)</b>		<b>Date</b>	<b>Time</b>
MELONIE SELLERS			KELLY RUSSELL		09/28/2021	0846

**Division/Group Assignment List (ICS 204 WF)**  
Controlled Unclassified Information//Basic

<b>1. Incident Name:</b>			<b>3.</b>			
DIXIE FIRE			<b>Branch:</b>		<b>Division/Group</b>	
<b>2. Operational Period:</b> EAST					<b>NN</b>	
Date/Time From: 09/29/2021 0700 WED		Date/Time To: 09/29/2021 1900 WED				
<b>4. Operations Personnel</b>						
<b>OPERATIONS CHIEF</b>		JEFFREY SCHARDT		<b>PLANNING OPS</b>		BRIAN ELAM;BERT PLANTE (T)
<b>FIELD OPS</b>		TYLER VAN ORMER MATT JOHNSON (T)		<b>DIVISION/GROUP SUPERVISOR</b>		JARED NOBLES JASON MARTIN (T)
<b>5. Resources Assigned this Period</b>						
Strike Team / Task Force / Resource Designator		LWD	Leader	Number Persons	Drop Off PT./Time	Pick Up PT./Time
O-22148 EMPF (T)		10/07	SAM WATSON	1	QUINCY ICP/0700	QUINCY ICP/1900
<b>6. Control Operations/Work Assignments:</b>						
<p><b>TASK:</b> Perform suppression repair to identified areas for repair around Antelope Lake and the 28N03 road. Hold and patrol containment lines and address any heat near them.</p> <p><b>PURPOSE:</b> Hold fire within established control lines.</p> <p><b>END STATE:</b> Return the area to as natural a condition as possible.</p>						
<b>7. Special Instructions:</b>						
Backhaul all trash and unneeded equipment. Coordinate with Cultural Advisor and Lead READ. Avoid suppression activities in areas marked with RED / BLACK flagging.						
<b>8. Division/Group Communication Summary</b>						
Function	Channel	RX Frequency N/W	RX Tone/NAC	TX Frequency N/W	TX Tone/NAC	Mode
COMMAND	1	172.0875	T3 131.8	162.3625	T3_131.8	A
TACTICAL	11	168.2500	T3 131.8	168.2500	T3 131.8	A
AIR TO GROUND	14	169.1000	000.0	169.1000	000.0	A
AIR TO GROUND	15	156.0750	T6 156.7	156.0750	T6 156.7	A
AIR GUARD	16	168.6250	000.0	168.6250	T1 110.9	A
<b>9. Prepared By (Resource Unit Leader)</b>			<b>Approved By (Planning Section Chief)</b>		<b>Date</b>	<b>Time</b>
MELONIE SELLERS			KELLY RUSSELL		09/28/2021	0846

**Division/Group Assignment List (ICS 204 WF)**  
**Controlled Unclassified Information//Basic**

<b>1. Incident Name:</b>				<b>3.</b>		
DIXIE FIRE				<b>Branch:</b>	<b>Division/Group</b>  <b>PP</b>	
<b>2. Operational Period:</b> EAST						
Date/Time From: 09/29/2021 0700 WED		Date/Time To: 09/29/2021 1900 WED				
<b>4. Operations Personnel</b>						
<b>OPERATIONS CHIEF</b>		JEFFREY SCHARDT		<b>PLANNING OPS</b>		BRIAN ELAM;BERT PLANTE (T)
<b>FIELD OPS</b>		TYLER VAN ORMER MATT JOHNSON (T)		<b>DIVISION/GROUP SUPERVISOR</b>		JASON KLAWINSKY
<b>5. Resources Assigned this Period</b>						
Strike Team / Task Force / Resource Designator		LWD	Leader	Number Persons	Drop Off PT./Time	Pick Up PT./Time
O-22207 TFLD (T)		10/02	EDGAR GONZALEZ	1	QUINCY ICP/0700	QUINCY ICP/1900
O-22308 TFLD (T)		10/10	HOLT JAEGER	1	QUINCY ICP/0700	QUINCY ICP/1900
O-22343 TFLD (T)		10/11	VINCE SPINA	1	QUINCY ICP/0700	QUINCY ICP/1900
O-22301 HEQB		10/09	JAMES LINDSAY	1	QUINCY ICP/0700	QUINCY ICP/1900
O-22141 HEQB		10/03	KRISTIN WINFORD	1	QUINCY ICP/0700	QUINCY ICP/1900
C-20357 HC2 PATRICK		10/04	DUSTIN DUFFY	20	QUINCY ICP/0700	QUINCY ICP/1900
O-22180 FMOD SWEDBERG 1		10/05	CRAIG GREEN	2	QUINCY ICP/0700	QUINCY ICP/1900
E-21625 ENG4 SAWTOOTH 412		10/09	BRANDON HANKLA	7	QUINCY ICP/0700	QUINCY ICP/1900
E-20028 DOZ2 NORTHSTATE		10/03	WADE FLORY	2	QUINCY ICP/0700	QUINCY ICP/1900
E-20068 DOZ2 NORTHSTATE		10/10	BRETT RICHARDS	2	QUINCY ICP/0700	QUINCY ICP/1900
E-20078 DOZ2 NORTHSTATE		10/02	JOSH VIBORG	1	QUINCY ICP/0700	QUINCY ICP/1900
E-21254 DOZ2 CA-PNF-3		10/01	ANDREW SHEPHERD	2	QUINCY ICP/0700	QUINCY ICP/1900
E-20681 DOZ3 MOORE'S QUALITY EQUIP		09/29	"PICKLE" TAYLOR TILLMON	2	QUINCY ICP/0700	QUINCY ICP/1900
E-21528 SKD2 KING MOUNTAIN		10/05	CODY RUSTAD	2	QUINCY ICP/0700	QUINCY ICP/1900
E-20963 SKD2 DOWNING LOGGING		10/02	DOUG KURTS	2	QUINCY ICP/0700	QUINCY ICP/1900
E-21487 EXCA UPPER VALLEY 20860		10/03	JIM KRUCKEBERG	2	QUINCY ICP/0700	QUINCY ICP/1900
E-21491 EXCA BDRM, INC. 20732		10/02	STEVE PAINTER	1	QUINCY ICP/0700	QUINCY ICP/1900
E-21508 EXCA BLACK KNIGHT		10/07	JP PARRA	2	QUINCY ICP/0700	QUINCY ICP/1900
E-21509 EXCA LEPAGE		10/07	SAMUEL OLIVER	2	QUINCY ICP/0700	QUINCY ICP/1900
<b>8. Division/Group Communication Summary</b>						
Function	Channel	RX Frequency N/W	RX Tone/NAC	TX Frequency N/W	TX Tone/NAC	Mode
COMMAND	01	172.0875	T3 131.8	162.3625	T3_131.8	A
TACTICAL	10	166.7750	T3 131.8	166.7750	T3 131.8	A
AIR TO GROUND	14	169.1000	000.0	169.1000	000.0	A
AIR TO GROUND	15	156.0750	T6 156.7	156.0750	T6 156.7	A
AIR GUARD	16	168.6250	000.0	168.6250	T1 110.9	A
<b>9. Prepared By (Resource Unit Leader)</b>			<b>Approved By (Planning Section Chief)</b>		<b>Date</b>	<b>Time</b>
MELONIE SELLERS			KELLY RUSSELL		09/28/2021	0846

**Division/Group Assignment List (ICS 204 WF)**  
**Controlled Unclassified Information//Basic**

<b>1. Incident Name:</b>				<b>3.</b>		
DIXIE FIRE				<b>Branch:</b>	<b>Division/Group</b>  <b>PP</b>	
<b>2. Operational Period: EAST</b>						
Date/Time From: 09/29/2021 0700 WED		Date/Time To: 09/29/2021 1900 WED				
<b>4. Operations Personnel</b>						
<b>OPERATIONS CHIEF</b>		JEFFREY SCHARDT		<b>PLANNING OPS</b>		BRIAN ELAM;BERT PLANTE (T)
<b>FIELD OPS</b>		TYLER VAN ORMER MATT JOHNSON (T)		<b>DIVISION/GROUP SUPERVISOR</b>		JASON KLAWINSKY
<b>5. Resources Assigned this Period</b>						
Strike Team / Task Force / Resource Designator		LWD	Leader	Number Persons	Drop Off PT./Time	Pick Up PT./Time
E-21476 EXCA NORCAL		09/30	TOM PESQUAL	2	QUINCY ICP/0700	QUINCY ICP/1900
E-21552 EXCA MOUNTAIN LANSCAPING		10/02	MICHELLE EISINRING	2	QUINCY ICP/0700	QUINCY ICP/1900
E-21485 EXCA JDB3		10/14	PATRICK GONZALEZ	2	QUINCY ICP/0700	QUINCY ICP/1900
E-21505 EXCA LEPAGE		10/08	T J CHRISMAN	2	QUINCY ICP/0700	QUINCY ICP/1900
E-21506 EXCA LESLIE HAUL		10/02	SUTTON MADRID	2	QUINCY ICP/0700	QUINCY ICP/1900
E-21628 EXCA2 CLINT HATFIELD TRUCKING		10/12	TODD WISBEY	2	QUINCY ICP/0700	QUINCY ICP/1900
E-21496 LOAD LOADER-LESLIE		10/03	PRESTON LESLIE	1	QUINCY ICP/0700	QUINCY ICP/1900
E-20782 FORW ARDER MILLER TIMBER		09/30	MICHAEL HONEYWELL	1	QUINCY ICP/0700	QUINCY ICP/1900
E-21495 LOG PROCESSOR LESLIE		10/03	WADE BRANTLEY	1	QUINCY ICP/0700	QUINCY ICP/1900
E-20987 HARVESTER MILLER TIMBER		09/30	CHANCE BAGUILIO	1	QUINCY ICP/0700	QUINCY ICP/1900
E-21542 SELF LOADER JW BAMFORD		10/09	TOSH WINCHESTER	1	QUINCY ICP/0700	QUINCY ICP/1900
E-21292 WTS1 BLISS FIRE		10/03	ZACH HESTER	1	QUINCY ICP/0700	QUINCY ICP/1900
E-21632 WTS2 SOCO ENTERPRISES		10/10	STEVE OLDAKER	1	QUINCY ICP/0700	QUINCY ICP/1900
O-22312 SOF2		10/11	JOE SMITH	1	QUINCY ICP/0700	QUINCY ICP/1900
O-22217 EMPF (T)		10/04	BEN AVIS	1	QUINCY ICP/0700	QUINCY ICP/1900
<b>6. Control Operations/Work Assignments:</b>						
<b>TASK:</b> Hold and patrol containment lines. Respond to smoke reports that are called in by the public. Continue with suppression repairs around the sensitive area by DP-631, Last Chance Road and Road 16.						
<b>PURPOSE:</b> Hold fire within established control lines.						
<b>END STATE:</b> Return the area to as natural a condition as possible.						
<b>7. Special Instructions:</b>						
<b>8. Division/Group Communication Summary</b>						
Function	Channel	RX Frequency N/W	RX Tone/NAC	TX Frequency N/W	TX Tone/NAC	Mode
COMMAND	01	172.0875	T3 131.8	162.3625	T3_131.8	A
TACTICAL	10	166.7750	T3 131.8	166.7750	T3 131.8	A
AIR TO GROUND	14	169.1000	000.0	169.1000	000.0	A
AIR TO GROUND	15	156.0750	T6 156.7	156.0750	T6 156.7	A
AIR GUARD	16	168.6250	000.0	168.6250	T1 110.9	A
<b>9. Prepared By (Resource Unit Leader)</b>			<b>Approved By (Planning Section Chief)</b>		<b>Date</b>	<b>Time</b>
MELONIE SELLERS			KELLY RUSSELL		09/28/2021	0846

## Division/Group Assignment List (ICS 204 WF)

Controlled Unclassified Information//Basic

<b>1. Incident Name:</b>		<b>3.</b>	
DIXIE FIRE		<b>Branch:</b>	<b>Division/Group</b>  <b>PP</b>
<b>2. Operational Period:</b> EAST			
Date/Time From: 09/29/2021 0700 WED	Date/Time To: 09/29/2021 1900 WED		
<b>4. Operations Personnel</b>			
<b>OPERATIONS CHIEF</b>	JEFFREY SCHARDT	<b>PLANNING OPS</b>	BRIAN ELAM;BERT PLANTE (T)
<b>FIELD OPS</b>	TYLER VAN ORMER MATT JOHNSON (T)	<b>DIVISION/GROUP SUPERVISOR</b>	JASON KLAWINSKY

**7. Special Instructions:**

Backhaul all trash and unneeded equipment. Coordinate with Cultural Advisor and Lead READ.  
Avoid suppression activities in areas marked with RED / BLACK flagging.

8. Division/Group Communication Summary						
Function	Channel	RX Frequency N/W	RX Tone/NAC	TX Frequency N/W	TX Tone/NAC	Mode
COMMAND	01	172.0875	T3 131.8	162.3625	T3_131.8	A
TACTICAL	10	166.7750	T3 131.8	166.7750	T3 131.8	A
AIR TO GROUND	14	169.1000	000.0	169.1000	000.0	A
AIR TO GROUND	15	156.0750	T6 156.7	156.0750	T6 156.7	A
AIR GUARD	16	168.6250	000.0	168.6250	T1 110.9	A

<b>9. Prepared By (Resource Unit Leader)</b>	<b>Approved By (Planning Section Chief)</b>	<b>Date</b>	<b>Time</b>
MELONIE SELLERS	KELLY RUSSELL	09/28/2021	0846



**Division/Group Assignment List (ICS 204 WF)**  
**Controlled Unclassified Information//Basic**

<b>1. Incident Name:</b>				<b>3.</b>		
DIXIE FIRE				<b>Branch:</b>	<b>Division/Group</b>  <b>OO/QQ</b>	
<b>2. Operational Period:</b> EAST						
Date/Time From: 09/29/2021 0700 WED		Date/Time To: 09/29/2021 1900 WED				
<b>4. Operations Personnel</b>						
<b>OPERATIONS CHIEF</b> JEFF SCHARDT		<b>PLANNING OPS</b> BRIAN ELAM; BERT PLANTE (T)				
<b>FIELD OPS</b> TYLER VAN ORMER; MATT JOHNSON (T)		<b>DIVISION/GROUP SUPERVISOR</b> MATT MOE CLAYTON FARNSWORTH (T)				
<b>5. Resources Assigned this Period</b>						
Strike Team / Task Force / Resource Designator	LWD	Leader	Number Persons	Drop Off PT./Time	Pick Up PT./Time	
O-22195 TFLD	10/04	ROBERT ALONSO	1	QUINCY ICP/0700	QUINCY ICP/1900	
O-22129 TFLD(T)	09/30	JESSE SMITH	1	QUINCY ICP/0700	QUINCY ICP/1900	
O-22237 HEQB(T)	10/06	AARON YOUNG	1	QUINCY ICP/0700	QUINCY ICP/1900	
O-22309 HEQB (T)	10/10	KELSEY MCLEAN	1	QUINCY ICP/0700	QUINCY ICP/1900	
C-20365 HC2 PACIFIC COAST	10/08	NORBERTO PANTALEON	20	QUINCY ICP/0700	QUINCY ICP/1900	
O-22230 SMOD SIUSLAW	10/06	CHARLES CROSS	7	QUINCY ICP/0700	QUINCY ICP/1900	
E-21590 ENG4 A A A THUNDERBOLT	10/04	MONTE REYNOLDS	3	QUINCY ICP/0700	QUINCY ICP/1900	
E-21584 ENG6 BISHOP 7	10/03	DUSTIN KIRKALDIE	3	QUINCY ICP/0700	QUINCY ICP/1900	
E-20064 DOZ2 LET ER BUCK 64	10/09	TERRY CUMMINGS	2	QUINCY ICP/0700	QUINCY ICP/1900	
E-20087 DOZ2 LESLIE HEAVY	10/02	ROSS MARTIN	2	QUINCY ICP/0700	QUINCY ICP/1900	
E-20354 DOZ2 BEN'S TRUCKING 40039	10/07	TROY DIXON	1	QUINCY ICP/0700	QUINCY ICP/1900	
E-20355 DOZ2 BEN'S TRUCKING 41016	10/09	LUKE STANTON	2	QUINCY ICP/0700	QUINCY ICP/1900	
E-20381 DOZ3 BLACK KNIGHT	10/06	ALEX WUNSCH	1	QUINCY ICP/0700	QUINCY ICP/1900	
E-20383 DOZ3 JUNGWIRTH	10/11	SAM HENDRICKS	4	QUINCY ICP/0700	QUINCY ICP/1900	
E-20603 DOZ3 RIDGE LOGGING	10/14	JASON WALKER	2	QUINCY ICP/0700	QUINCY ICP/1900	
E-20757 SKD1 BOULDER RIDGE	10/08	SHANE MURPHY	2	QUINCY ICP/0700	QUINCY ICP/1900	
E-20956 SKD1 PATHFINDER 01	10/05	CODY EISENBEISS	2	QUINCY ICP/0700	QUINCY ICP/1900	
E-20691 SKD2 JW BAMFORD	10/09	BEN HADDOCK	2	QUINCY ICP/0700	QUINCY ICP/1900	
E-20307 EXCA DUDLEY'S EXCAVATING	10/06	WYATT CLEMENT	2	QUINCY ICP/0700	QUINCY ICP/1900	
<b>8. Division/Group Communication Summary</b>						
Function	Channel	RX Frequency N/W	RX Tone/NAC	TX Frequency N/W	TX Tone/NAC	Mode
COMMAND	6	171.1125	T3 131.8	162.1875	T3 131.8	A
TACTICAL	8	154.2950	T6 156.7	154.2950	T6_156.7	A
AIR TO GROUND	14	169.1000	000.0	169.1000	000.0	A
AIR TO GROUND	15	156.0750	T6 156.7	156.0750	T6 156.7	A
AIR GUARD	16	168.6250	000.0	168.6250	T1 110.9	A
<b>9. Prepared By (Resource Unit Leader)</b>			<b>Approved By (Planning Section Chief)</b>		<b>Date</b>	<b>Time</b>
MELONIE SELLERS RESL			KELLY RUSSELL		09/28/2021	0846

**Division/Group Assignment List (ICS 204 WF)**  
**Controlled Unclassified Information//Basic**

<b>1. Incident Name:</b>				<b>3.</b>		
DIXIE FIRE				<b>Branch:</b>	<b>Division/Group</b>  <b>OO/QQ</b>	
<b>2. Operational Period: EAST</b>						
Date/Time From: 09/29/2021 0700 WED		Date/Time To: 09/29/2021 1900 WED				
<b>4. Operations Personnel</b>						
<b>OPERATIONS CHIEF</b> JEFF SCHARDT		<b>PLANNING OPS</b> BRIAN ELAM; BERT PLANTE (T)				
<b>FIELD OPS</b> TYLER VAN ORMER; MATT JOHNSON (T)		<b>DIVISION/GROUP SUPERVISOR</b> MATT MOE CLAYTON FARNSWORTH (T)				
<b>5. Resources Assigned this Period</b>						
Strike Team / Task Force / Resource Designator	LWD	Leader	Number Persons	Drop Off PT./Time	Pick Up PT./Time	
E-20693 EXCA GIBFORD EXCAVATING	09/30	BRETT GIBFORD	1	QUINCY ICP/0700	QUINCY ICP/1900	
E-21486 EXCA NORTHSTATE 20976	10/05	ROBBIE REED	1	QUINCY ICP/0700	QUINCY ICP/1900	
E-21492 EXCA TOUGH COMPANY	10/07	MARK BASNAM	2	QUINCY ICP/0700	QUINCY ICP/1900	
E-21493 EXCA NORTHSTATE 20772	10/09	CARL WICKLUND	2	QUINCY ICP/0700	QUINCY ICP/1900	
E-242 FEL1 LESLIE	10/03	DEWAYNE TAYLOR	1	QUINCY ICP/0700	QUINCY ICP/1900	
E-21598 CHIP HIGH SIERRA	10/04	DAKOTA SALAZAR	3	QUINCY ICP/0700	QUINCY ICP/1900	
E-20360 WTT2 PIERCE FIRE	10/08	BYRON BRICKY	1	QUINCY ICP/0700	QUINCY ICP/1900	
E-20373 WTS2 DUSTBUSTERS 505	10/10	STETSON RARICK	2	QUINCY ICP/0700	QUINCY ICP/1900	
E-20374 WTS2 DUSTBUSTERS 918	10/06	JENNA HOLT	1	QUINCY ICP/0700	QUINCY ICP/1900	
E-20824 WTS2 ROCKY POINT WILDFIRE	10/03	MITCHELL DIKE	1	QUINCY ICP/0700	QUINCY ICP/1900	
O-21870 SOFR	10/01	TROY MAGUIRE	1	QUINCY ICP/0700	QUINCY ICP/1900	
E-21261 AMBU MED TRANSPORT	09/29	JARED GRISSOM	2	QUINCY ICP/0700	QUINCY ICP/1900	
<b>6. Control Operations/Work Assignments:</b>						
<p><b>TASK:</b> Tactical patrol, eliminate hazards and mop up where necessary . Respond to service calls as requested. Repair suppression activities as requested by READS.</p> <p><b>PURPOSE:</b> Maintain current fire footprint while repairing damage to cultural and natural resources.</p> <p><b>END STATE:</b> To limit fire damage and return the area to as natural a condition as possible.</p>						
<b>7. Special Instructions:</b>						
Backhaul all trash and unneeded equipment. Coordinate with Cultural Advisor and Lead READ. Avoid suppression activities in areas marked with RED / BLACK flagging.						
<b>8. Division/Group Communication Summary</b>						
Function	Channel	RX Frequency N/W	RX Tone/NAC	TX Frequency N/W	TX Tone/NAC	Mode
COMMAND	6	171.1125	T3 131.8	162.1875	T3 131.8	A
TACTICAL	8	154.2950	T6 156.7	154.2950	T6_156.7	A
AIR TO GROUND	14	169.1000	000.0	169.1000	000.0	A
AIR TO GROUND	15	156.0750	T6 156.7	156.0750	T6 156.7	A
AIR GUARD	16	168.6250	000.0	168.6250	T1 110.9	A
<b>9. Prepared By (Resource Unit Leader)</b>			<b>Approved By (Planning Section Chief)</b>		<b>Date</b>	<b>Time</b>
MELONIE SELLERS RESL			KELLY RUSSELL		09/28/2021	0846

**Division/Group Assignment List (ICS 204 WF)**  
**Controlled Unclassified Information//Basic**

<b>1. Incident Name:</b>			<b>3.</b>			
DIXIE FIRE			<b>Branch:</b>		<b>Division/Group</b>	
<b>2. Operational Period:</b> EAST					<b>NIGHT</b>	
Date/Time From: 09/29/2021 1900 WED		Date/Time To: 09/30/2021 0700 THU				
<b>4. Operations Personnel</b>						
<b>OPERATIONS CHIEF</b>		JEFF SCHARDT		<b>PLANNING OPS</b>		BRIAN ELAM;BERT PLANTE (T)
<b>FIELD OPS</b>		TYLER VAN ORMER MATT JOHNSON (T)		<b>DIVISION/GROUP SUPERVISOR</b>		PAUL RYAN
<b>5. Resources Assigned this Period</b>						
Strike Team / Task Force / Resource Designator		LWD	Leader	Number Persons	Drop Off PT./Time	Pick Up PT./Time
E-20892 ENG3 RMFC 5		10/07	GLENN NUTT	3	QUINCY ICP/1900	QUINCY ICP/0700
E-20701 ENG6 J3 CONTRACTING 2		10/04	BRYAN JACKSON	3	QUINCY ICP/1900	QUINCY ICP/0700
E-21583 ENG6 FTA-E5262		10/02	PETER PAXSON	3	QUINCY ICP/1900	QUINCY ICP/0700
E-21588 ENG6 HURRICANE BRUSH 41		10/03	HAVIN BARLOW	2	QUINCY ICP/1900	QUINCY ICP/0700
E-21593 ENG6 TRI-STATE		10/04	JORDEN HOEFLING	3	QUINCY ICP/1900	QUINCY ICP/0700
E-21596 ENG6 R2K		10/04	JOE STILL SMOKING SR	3	QUINCY ICP/1900	QUINCY ICP/0700
<b>6. Control Operations/Work Assignments:</b>						
<p><b>TASK:</b> Tactical patrol, eliminate hazards and mop up where necessary. Respond to service calls as requested.</p> <p><b>PURPOSE:</b> Protection of life, property, and the environment.</p> <p><b>END STATE:</b> Fire containment and recovery.</p>						
<b>7. Special Instructions:</b>						
<p>Backhaul all trash. Coordinate with the Cultural Advisor and Lead READ.          Avoid suppression activities in areas marked with RED / BLACK flagging.</p>						
<b>8. Division/Group Communication Summary</b>						
Function	Channel	RX Frequency N/W	RX Tone/NAC	TX Frequency N/W	TX Tone/NAC	Mode
COMMAND	5	173.0375	T3 131.8	167.3250	T3 131.8	A
TACTICAL	9	166.7250	T3 131.8	166.7250	T3 131.8	A
AIR TO GROUND	14	169.1000	000.0	169.1000	000.0	A
AIR TO GROUND	15	156.0750	T6 156.7	156.0750	T6 156.7	A
AIR GUARD	16	168.6250	000.0	168.6250	T1 110.9	A
<b>9. Prepared By (Resource Unit Leader)</b>			<b>Approved By (Planning Section Chief)</b>		<b>Date</b>	<b>Time</b>
AERIN LAND RESL			KELLY RUSSELL		09/28/2021	0846

**Division/Group Assignment List (ICS 204 WF)**  
**Controlled Unclassified Information//Basic**

<b>1. Incident Name:</b>			<b>3.</b>			
DIXIE FIRE			<b>Branch:</b>		<b>Division/Group</b>	
<b>2. Operational Period:</b> EAST					<b>IA / STRUCTURE GROUP</b>	
Date/Time From: 09/29/2021 0700 WED		Date/Time To: 09/29/2021 1900 WED				
<b>4. Operations Personnel</b>						
<b>OPERATIONS CHIEF</b>		JEFFREY SCHARDT		<b>PLANNING OPS</b>		BRIAN ELAM; BERT PLANTE (T)
<b>FIELD OPS</b>		TYLER VAN ORMER MATT JOHNSON (T)		<b>DIVISION/GROUP SUPERVISOR</b>		TOM KENNEDY; KEVIN GRODI (T)
<b>5. Resources Assigned this Period</b>						
Strike Team / Task Force / Resource Designator		LWD	Leader	Number Persons	Drop Off PT./Time	Pick Up PT./Time
E-21624 ENG3 WILDFIRE SUPPORT TEAM		10/09	LEONARD PINO	3	QUINCY ICP/0700	QUINCY ICP/1900
E-21619 ENG4 CASTLE MOUNTAIN		10/11	SCOTT MCNENRY	3	QUINCY ICP/0700	QUINCY ICP/1900
E-21618 ENG4 G E FORESTRY		10/09	ALVARO GONZALEZ	3	QUINCY ICP/0700	QUINCY ICP/1900
E-21617 ENG4 WOODPECKER		10/09	JOSEPH BOIANOFF	3	QUINCY ICP/0700	QUINCY ICP/1900
E-21616 ENG6 SAWTOOTH E651		10/09	C.W. STEWART	4	QUINCY ICP/0700	QUINCY ICP/1900
E-21623 ENG6 TRUMEN CONTRACTING		10/09	KOLTON BOB	3	QUINCY ICP/0700	QUINCY ICP/1900
E-20071 DZ2 DUNLAP FARMS		10/11	NOAH COSTA	4	QUINCY ICP/0700	QUINCY ICP/1900
<b>6. Control Operations/Work Assignments:</b>						
<p><b>TASK:</b> Respond to reports of new fires within the TFR. Assist local resources with new starts as requested outside of the TFR. Respond to service calls reported by the public as requested. Respond to any threat to improved property caused by fire activity.</p> <p><b>PURPOSE:</b> To protect personnel property and infrastructure located in the vicinity of the Dixie Fire footprint, and assist Divisions as requested.</p> <p><b>END STATE:</b> The Group provides safe, effective and efficient response to any reported incident and service</p>						
<b>7. Special Instructions:</b>						
FOR COMMAND UTILIZE THE NEAREST COMMAND CHANNEL.						
<b>8. Division/Group Communication Summary</b>						
Function	Channel	RX Frequency N/W	RX Tone/NAC	TX Frequency N/W	TX Tone/NAC	Mode
TACTICAL	12	165.3625	131.8	165.3625	131.8	A
<b>9. Prepared By (Resource Unit Leader)</b>			<b>Approved By (Planning Section Chief)</b>		<b>Date</b>	<b>Time</b>
AERIN LAND RESL			KELLY RUSSELL PSC2(T)		09/28/2021	0846

**Division/Group Assignment List (ICS 204 WF)**  
**Controlled Unclassified Information//Basic**

<b>1. Incident Name:</b>			<b>3.</b>			
DIXIE FIRE			<b>Branch:</b>		<b>Division/Group</b>	
<b>2. Operational Period:</b> EAST					<b>READ GROUP</b>	
Date/Time From: 09/29/2021 0700 WED		Date/Time To: 09/29/2021 1900 WED				
<b>4. Operations Personnel</b>						
<b>OPERATIONS CHIEF</b>		JEFF SCHARDT		<b>PLANNING OPS</b>		BRIAN ELAM;BERT PLANTE (T)
<b>FIELD OPS</b>		TYLER VAN ORMER MATT JOHNSON (T)		<b>DIVISION/GROUP SUPERVISOR</b>		CHRIS VOELKER
<b>5. Resources Assigned this Period</b>						
Strike Team / Task Force / Resource Designator		LWD	Leader	Number Persons	Drop Off PT./Time	Pick Up PT./Time
O-22153 REAF DIV/NN		10/02	KELLEN TAKENAKA	1	QUINCY ICP/0700	QUINCY ICP/1900
O-21085 REAF DIV/PP		09/30	SETH BROWN	1	QUINCY ICP/0700	QUINCY ICP/1900
O-22201 ARCH DIV/UU		10/05	JESSE KRAUTKRAMER	1	QUINCY ICP/0700	QUINCY ICP/1900
O-22172 REAF DIV/QQ		10/02	CLAYTON ROEHNER	1	QUINCY ICP/0700	QUINCY ICP/1900
O-20762 WILDLIFE DIV/RR		10/02	COLIN DILLINGHAM	1	QUINCY ICP/0700	QUINCY ICP/1900
O-22176 REAF DIV/WW		10/02	GREG VAN OOSBREE	1	QUINCY ICP/0700	QUINCY ICP/1900
REAF DIV/UU		10/03	JARED HAWE	1	QUINCY ICP/0700	QUINCY ICP/1900
O-21286 REAF DIV/UU		10/12	GEOFF NEWSTED	1	QUINCY ICP/0700	QUINCY ICP/1900
O-22327 REAF (T) DIV/PP		10/14	JOHN PETERSON	1	QUINCY ICP/0700	QUINCY ICP/1900
ARCH DIV/PP		10/14	MIGUEL JEFFERY		QUINCY ICP/0700	QUINCY ICP/1900
<b>6. Control Operations/Work Assignments:</b>						
<b>TASK:</b> To complete suppression repair as assigned by the Agency Administrator.						
<b>PURPOSE:</b> To ensure emergency repair work is completed in a timely manner to support local units.						
<b>END STATE:</b> That suppression repair work is completed within applicable guide lines.						
<b>7. Special Instructions:</b>						
See ICS 205 COMM PLAN in the IAP for radio channels and frequencies for Division area worked.						
<b>8. Division/Group Communication Summary</b>						
Function	Channel	RX Frequency N/W	RX Tone/NAC	TX Frequency N/W	TX Tone/NAC	Mode
COMMAND						
TACTICAL						
LOGISTICS						
AIR TO GROUND						
<b>9. Prepared By (Resource Unit Leader)</b>			<b>Approved By (Planning Section Chief)</b>		<b>Date</b>	<b>Time</b>
AERIN LAND RESL			KELLY RUSSEL		09/28/2021	0846

**Division/Group Assignment List (ICS 204 WF)**  
**Controlled Unclassified Information//Basic**

<b>1. Incident Name:</b>				<b>3.</b>		
DIXIE FIRE				<b>Branch:</b>	<b>Division/Group</b>  <b>HAZARD TREE GROUP</b>	
<b>2. Operational Period:</b> EAST						
Date/Time From: 09/29/2021 0700 WED		Date/Time To: 09/29/2021 1900 WED				
<b>4. Operations Personnel</b>						
<b>OPERATIONS CHIEF</b>		JEFF SCHARDT		<b>PLANNING OPS</b>		BRIAN ELAM;BERT PLANTE (T)
<b>FIELD OPS</b>		TYLER VAN ORMER MATT JOHNSON (T)		<b>DIVISION/GROUP SUPERVISOR</b>		BRETT PARGMAN
<b>5. Resources Assigned this Period</b>						
Strike Team / Task Force / Resource Designator		LWD	Leader	Number Persons	Drop Off PT./Time	Pick Up PT./Time
O-20888 FMOD TIMBERSMITH MODULE 8		10/15	MATT MECKLEY	2	QUINCY ICP/0700	QUINCY ICP/1900
O-21659 FMOD UNITED FALLERS		10/14	KELLY AKERS	2	QUINCY ICP/0700	QUINCY ICP/1900
O-21657 FMOD TIMBERSMITH MOD 6		10/09	ROB MADDEN	2	QUINCY ICP/0700	QUINCY ICP/1900
E-20074 DOZ2 ABLE 74		09/30	JOE JOHNSON	2	QUINCY ICP/0700	QUINCY ICP/1900
E-20957 SKD2 PATHFFINDER 02		10/07	DAVID EISENBEISS	2	QUINCY ICP/0700	QUINCY ICP/1900
E-20763 FEL1 JW BAMFORD		10/09	ROGER WYMAN	1	QUINCY ICP/0700	QUINCY ICP/1900
E-20780 PROCESSOR J.W. BAMFORD		10/09	JERRY MARTINEZ	1	QUINCY ICP/0700	QUINCY ICP/1900
E-21540 STROKE DELIMBER		10/09	CHRISTIAN STOKES	1	QUINCY ICP/0700	QUINCY ICP/1900
E-21494 HEALBOOM LOADER		10/09	ETHAN BAMFORD	1	QUINCY ICP/0700	QUINCY ICP/1900
E-21541 SELF LOADER JJW BAMFORD		10/09	DAVID TOPETE	1	QUINCY ICP/0700	QUINCY ICP/1900
E-21543 SENNEBOGEN JW BAMFORD		10/09	ETHAN JENKINS	1	QUINCY ICP/0700	QUINCY ICP/1900
<b>6. Control Operations/Work Assignments:</b>						
<b>Task:</b> Eliminate hazards to identified roadways by removing fire damaged trees that may otherwise threaten those rights-of-way.						
<b>Purpose:</b> To protect forest users and private landowners from the possibility of trees falling on roadways.						
<b>End State:</b> Fire damaged trees identified as potential threats on identified roads are removed.						
<b>7. Special Instructions:</b>						
COMM Group will utilize the TAC frequency of the division they are working in. Medical needs will be covered by Division medical resources.						
<b>8. Division/Group Communication Summary</b>						
Function	Channel	RX Frequency N/W	RX Tone/NAC	TX Frequency N/W	TX Tone/NAC	Mode
COMMAND						
TACTICAL						
LOGISTICS						
AIR TO GROUND						
<b>9. Prepared By (Resource Unit Leader)</b>			<b>Approved By (Planning Section Chief)</b>		<b>Date</b>	<b>Time</b>
MELONIE SELLERS			KELLY RUSSELL, PSC2		09/28/2021	1700

AIR OPERATIONS SUMMARY ICS-220						Time Prepared 1800	Date Prepared Tuesday, September 28, 2021	Prepared By Carolyn Blatz																				
Incident Name and Incident Number		Sunrise	Startup	Cutoff	Sunset	Shutdown 1849 (Susanville)	Operational Period - Date Wednesday, September 29, 2021				Operational Period - Time 0700-1900																	
<b>General Remarks, Safety Notes, Hazards, Air Operations Special Equipment, etc.</b> TRACK ALL DIPSITE LOCATIONS / NUMBER OF DIPS / GALLONS TAKEN. TRACK ALL DROP LOCATIONS / NUMBER OF DROPS / GALLONS DROPPED All GPS DATA TO BE COLLECTED IN DEGREES, DECIMAL MINUTES FORMAT.  <i>AVOID Aerial Application of Retardant / Foam / Agent within 300' of Waterways, Bodies of Water, etc.            If Retardant / Foam / Agent is Dropped Within These Areas Immediately Notify the AOB and Provide the Following            Information: Lat / Long, Estimated Number of Gallons and a Map Detailing The Area.</i>						Susanville Helibase 40° 22.58      120° 34.65		<b>WEST ZONE NOTAM: 1/8188</b> Radius: Polygon <b>NM</b> Altitude: 12500' <b>MSL</b> Frequency: 125.1750				<b>Rescue Ship Information</b> <table border="1"> <thead> <tr> <th></th> <th>Day</th> <th>Night</th> </tr> </thead> <tbody> <tr> <td>Name</td> <td>G873</td> <td>G873</td> </tr> <tr> <td>Phone</td> <td>(530) 257-5575</td> <td>(530) 257-5575</td> </tr> <tr> <td>Make/Model</td> <td>UH60</td> <td>UH60</td> </tr> <tr> <td>Location</td> <td>Redding</td> <td>Redding</td> </tr> </tbody> </table>			Day	Night	Name	G873	G873	Phone	(530) 257-5575	(530) 257-5575	Make/Model	UH60	UH60	Location	Redding	Redding
	Day	Night																										
Name	G873	G873																										
Phone	(530) 257-5575	(530) 257-5575																										
Make/Model	UH60	UH60																										
Location	Redding	Redding																										
Use the West Command frequency below to contact SIFC Order All Aircraft through Susanville SIFC						Chester Helibase 40° 16.89      121° 14.60		<b>EAST ZONE A-20296 NOTAM: 1/8116</b> Radius: Polygon <b>NM</b> Altitude: 11500' <b>MSL</b> Frequency: 127.4250  <a href="http://tfr.faa.gov/tfr2/list.html">http://tfr.faa.gov/tfr2/list.html</a>																				
<b>WEST ZONE-(WEST COMMUNICATIONS/HELIBASES)</b>						<b>EAST ZONE-(EAST COMMUNICATIONS/HELIBASES)</b>																						
Frequencies	RX	Tone	TX	Tone	AM / FM	Frequencies	RX	Tone	TX	Tone	AM / FM																	
WEST AIR TACTICS	165.9875		165.9875		FM	EAST AIR TACTICS	167.0625		167.0625		FM																	
AIR / AIR TFR	125.1750		125.1750		AM	AIR / AIR TFR (Linked)	127.4250		127.4250		AM																	
WEST COMMAND	151.3550	103.5	159.3000	107.2	FM	EAST COMMAND	151.3550	103.5	159.3000	107.2	FM																	
WEST ROTOR VICTOR	123.7250		123.7250		AM	EAST ROTOR VICTOR	132.2750		132.2750		AM																	
WEST A/G	166.6000		166.6000		FM	EAST A/G - Tactical	169.1000		169.1000		FM																	
DECK	168.3500	T2-123.0	168.3500	T2-123.0	FM	DECK	163.1000		163.1000		FM																	
						CALCORD - MEDICAL	<b>156.0750</b>	<b>156.7 (6)</b>	<b>156.0750</b>	<b>156.7 (6)</b>	<b>FM</b>																	
						AIRGUARD - Emergency Only	<b>168.6250</b>		<b>168.6250</b>	<b>110.9 (1)</b>	<b>FM</b>																	
<b>FAA #</b>	<b>Type</b>	<b>Make/Model</b>	<b>Helibase</b>	<b>Avail</b>	<b>Start</b>	<b>Remarks</b>	<b>FAA #</b>	<b>Type</b>	<b>Make/Model</b>	<b>Helibase</b>	<b>Avail</b>	<b>Start</b>	<b>Remarks</b>															
37HX	2	Bell 205A-1	Susanville	0800	0800	Std/Bucket A-20237	4TH	1	KMAX	Quincy	0800	0800	Bucket A-20171															
41HX	3	Bell 407	Susanville	0800	0800	HLCO Recon A-20140	OPF (512)	2	212HP	Quincy	0800	0800	Std/Longline A-20081															
							553	3	Bell 407	Quincy	0800	0800	HLCO Recon A-20014															
2WM	1	KMAX	Chester	0800	0800	Bucket A-20032																						
2BT (510)	2	212HP	Chester	0800	0800	Std/Bucket A-20001																						







## Health and Safety Message

QR code for Hazards and Risks

<b>Incident: Dixie – East Zone</b>	<b>Date: Tuesday September 29, 2021</b>
------------------------------------	---

### Chipping operations: Just the facts

Analysis of Bureau of Labor Statistics data (1992 -2002) regarding deaths and injuries caused by woodchippers by the Centers for Disease Control (CDC) shows:

31 occupational injury deaths were attributable to mobile woodchippers (approx. 3 per year)

68% of the deaths were the result of being caught or compressed by the chipper

29% were the result of being struck by the machine or a machine part

2,042 non-fatal injuries resulted from working with chippers (about 200 per year) Over a five-year period, 155 of these cases ended in amputations.

The two primary risks associated with use of woodchippers are being caught in the rotating blades and being struck by flying objects, which include the chipper's metal hood that can fly off if it contacts the rotating blades.

Chippers should be fed by contract personnel who are trained and qualified. However, that does not put those supporting the operation out of danger. Maintain a safety zone around the chipper that only the operators enter and ensure all parties engaged are wearing their ppe.

### **PPE: You know you are supposed to wear it but can it still do its job?**

Remember ppe needs love too. When is the last time you checked yours? Is your hard hat showing cracks? Do your boots have holes in them? Is your Nomex oil/gas soaked and filthy? When was the last time you looked at your fire shelter? It is important you take care of your gear if you want it to take care of you. Also, remember gear soiled by wildfires often carries carcinogens. Do you want to expose yourself and your family to that? Think of how many of our brothers and sisters in fire have been affected by cancer? Is it worth it?

When in doubt, exchange it out!!

### **Driving: When is it time to slow down?**

Simple answer before you need to. There is a lot of heavy equipment and fully loaded engines rolling around that don't stop on a dime yet are driving like they do. Slow down, be prepared to stop at all times and think ahead. Do you want to be a statistic or standard setter? Set the example slow down, drive right, and let's all work together to make it safely home!!!

*Safety Officers – Paul, Larry, Mark, Troy, & Joe*

# COVID-19 Message

- **Wear a mask properly** (over nose and mouth) in all indoor facilities, vehicles (more than one person), briefing area, dining area, and when you can't stay 6' from others. Stay 6' from others when possible.
- Ensure COVID-19 precautions and best practices are always met.
- If you're feeling ill or need COVID testing, get evaluated at the Frontline medical trailer.
- **Contact a COVID Advisor** below with any COVID, testing, or vaccine related questions.
- **REMINDER: all USDA employees must be fully vaccinated no later than NOVEMBER 22, 2021.**
  - **OCTOBER 11: First dose deadline (Moderna COVID-19 vaccine)**
  - **OCTOBER 18: First dose deadline (Pfizer COVID-19 vaccine)**
  - **NOVEMBER 8: Second dose deadline (Moderna and Pfizer vaccine)**
  - **NOVEMBER 8: First (only) dose deadline (Johnson and Johnson COVID-19 vaccine)**

## Quincy Camp COVID Testing

Whether you are experiencing symptoms or just want COVID testing for peace of mind, please go to the Frontline medical trailer

(Located north end of camp to the right of exit gate by restroom building)

ONLY YOU CAN  
PREVENT  
COVID-19

### Quincy

COVID Advisor: Chris Rehn  
Ph: 803-806-9649

COVID Advisor: Charles Brace  
Ph: 352-262-3567

### Free Vaccines

Quincy Pharmacy  
411 Main St. Quincy, CA 95971  
530-283-4545

Rite Aid Pharmacy  
40 E. Main St. Quincy, CA 95971  
530-283-1309

## Quincy Camp Free Vaccines

Thursday  
6 - 8 pm

Vaccine yurt

(Just east of briefing area  
beside Fire Info yurt)

Provided by  
Plumas County Dept. of Health

Medical Plan (ICS 206 WF)	1. Incident Name DIXIE FIRE - EAST	Date Prepared 9/28/2021	2. Operational Period 9/29/21	24 HOURS 0700 - 0700			
<b>3. Ambulance Services</b>							
Name	Complete Address	Phone & EMS Frequency	Advanced Life Support				
			Yes	No			
Frontline Medical Trailer	Quincy ICP	Walk-Up	X				
Med Trans	On Incident - DIV OO / QQ	Command	X				
Southern Cascades	On Incident - DIV PP	Command	X				
Mountain Medics 5	On incident - DIV RR	Command	X				
Plumas 12	On incident - DIV WW/XX	Command	X				
Care Flight (Ground Transport)	(Local Ambulance) 1065 Bucks Lake Rd Quincy, Ca 95971	911 or 530-283-6300	X				
Eastern Plumas Ambulance	(Local Ambulance) 500 1st Ave Portola, Ca 96122	911 or 530-283-6300	X				
<b>4. Air Ambulance Services</b>							
Name	Phone	Type of Aircraft / Capability / Location					
Care Flight 4	775-856-9111	Airbus H125 / ALS - NVG / Beckwourth, Ca					
National Guard (24 Hour)	530-257-5575	UH60 / ALS - NVG - Hoist / Redding, Ca (Shared Resource)					
All Other Air Rescue / Air Ambulance Resources		If Care flight 4 unavailable, they will order next available air resource and advise on selection/location/ETA					
<b>5. Hospitals</b>							
Name Complete Address	GPS Datum - WGS 84 Coordinate Standard Degrees Decimal Minutes DD MM.MMM' N - Lat DD MM.MMM' W - Long	Travel Time		Phone	Helipad		Level of Care Facility
		Air	Ground		Yes	No	
Plumas District Hospital 1065 Bucks Lake Rd. Quincy, CA	Lat: 39° 56.42' N Long: 120° 57.72' W VFH:	5 Min	6 Min	530-283-7110 530-283-2121	X		24/7
Banner Lassen Medical Center 1800 Spring Ridge Dr. Susanville, CA	Lat: 40° 26.27' N Long: 120° 37.67' W VFH:	35 Min	2 Hours	530-252-2000	X		24/7
Renwon Medical Center 1156 Mill St Reno, NV	Lat: 39° 31.53' N Long: 119° 47.75' W VFH:	30 Mins	1.5 Hours	775-982-2005	X		Level 2 Trauma STEMI/Stroke 24/7
UC Davis Medical Center 2315 Stockton Blvd. Sacramento, CA	Lat: 38° 33.28' N Long: 121° 27.35' W VFH:	45 Mins	3 Hours	ER 916-734-3790 Burn 916-734-3636	X		Level 1 Trauma Burn Center 24/7
Eastern Plumas Health Care 500 1st Ave Portola, CA	Lat: N/A Long: N/A VFH:	NA	40 Mins	530-832-6500		X	24/7
<b>6. Division   Branch   Group</b>		<b>Area Location Capability</b>					
<b>7. Name &amp; Location</b>		<b>Remote Camp Locations</b>					
<b>DIV UU</b>  <b>H-6:</b> 39° 55.817' N / 120°42.403' W <b>H25:</b> 40° 07.083' N / 120° 44.103' W <b>H-61:</b> 40° 01.350'N / 120° 47.651' W <b>H-63:</b> 39° 56.623'N / 120° 38.381'W <b>H-65:</b> 39° 55.980'N / 120° 34.880'W	<b>Point of Contact:</b>						
	<b>EMS Responders &amp; Capability:</b>	EMPF Allen					
	<b>Equipment Available On Scene:</b>	ALS					
	<b>Medical Emergency Channel:</b>	COMMAND					
	<b>ETA for Ambulance to Scene:</b>	Call nearest division ambulance or dispatch local 911 AMBU					
	<b>Air:</b>	Closest Air Ambulance Approx 20 minutes / Hoist 35 Mins					
	<b>Ground:</b>	AMBU or dispatch to advise based on location					
	<b>Approved Helispot:</b>	See Coordinates to Left					
	<b>LAT:</b>						
	<b>LONG:</b>						
<b>DIV RR</b>  <b>H-6:</b> 39° 55.817' N / 120°42.403' W <b>H25:</b> 40° 07.083' N / 120° 44.103' W	<b>Point of Contact:</b>						
	<b>EMS Responders &amp; Capability:</b>	EMPF Lowry					
	<b>Equipment Available On Scene:</b>	ALS					
	<b>Medical Emergency Channel:</b>	COMMAND					
	<b>ETA for Ambulance to Scene:</b>	AMBU Mountain Medics 5 Staged					
	<b>Air:</b>	Closest Air Ambulance Approx 20 minutes / Hoist 35 Mins					

<b>H-60:</b> 40° 02.747' N / 120° 48.421' W	<b>Ground:</b>	AMBU to advise based on location	
<b>H-61:</b> 40° 01.350' N / 120° 47.651' W	<b>Approved Helispot:</b>	See Coordinates to Left	
<b>H-63:</b> 39° 56.623' N / 120° 38.381' W	<b>LAT:</b>		
<b>H-65:</b> 39° 55.980' N / 120° 34.880' W	<b>LONG:</b>		
<b>DIV NN</b>	<b>Point of Contact:</b>		
	<b>EMS Responders &amp; Capability:</b>	EMPF Hasch & EMPF Watson (Morro Bay Medics)	
	<b>Equipment Available On Scene:</b>	ALS	
	<b>Medical Emergency Channel:</b>	COMMAND	
	<b>ETA for Ambulance to Scene:</b>	Call nearest division ambulance or dispatch local 911 AMBU	
	<b>Air:</b>	Closest Air Ambulance Approx 20 minutes / Hoist 35 Mins	
	<b>Ground:</b>	AMBU to advise based on location	
	<b>Approved Helispot:</b>	See Coordinates to Left	
	<b>LAT:</b>		
	<b>LONG:</b>		
<b>H25:</b> 40° 07.083' N / 120° 44.103' W			
<b>DIV PP</b>	<b>Point of Contact:</b>		
	<b>EMS Responders &amp; Capability:</b>	EMPF-T Avis	
	<b>Equipment Available On Scene:</b>	ALS	
	<b>Medical Emergency Channel:</b>	COMMAND	
	<b>ETA for Ambulance to Scene:</b>	AMBU Southern Cascades Staged	
	<b>Air:</b>	Closest Air Ambulance Approx 20 minutes / Hoist 35 Mins	
	<b>Ground:</b>	AMBU to advise based on location	
	<b>Approved Helispot:</b>	See Coordinates to Left	
	<b>LAT:</b>		
	<b>LONG:</b>		
<b>H25:</b> 40° 07.083' N / 120° 44.103' W			
<b>H-60:</b> 40° 02.747' N / 120° 48.421' W			
<b>DIV OO / QQ</b>	<b>Point of Contact:</b>		
	<b>EMS Responders &amp; Capability:</b>		
	<b>Equipment Available On Scene:</b>	ALS	
	<b>Medical Emergency Channel:</b>	COMMAND	
	<b>ETA for Ambulance to Scene:</b>	AMBU Med Trans Staged	
	<b>Air:</b>	Closest Air Ambulance Approx 20 minutes / Hoist 35 Mins	
	<b>Ground:</b>	AMBU to advise based on location	
	<b>Approved Helispot:</b>	See Coordinates to Left	
	<b>LAT:</b>		
	<b>LONG:</b>		
<b>H25:</b> 40° 07.083' N / 120° 44.103' W			
<b>H-67:</b> 39° 57.50' N / 120° 23.36' W			
<b>H-68:</b> 39° 56.45' N / 120° 18.25' W			
<b>DIV WW / XX</b>	<b>Point of Contact:</b>		
	<b>EMS Responders &amp; Capability:</b>	Adventure Medics 1 (BLS)	
	<b>Equipment Available On Scene:</b>	UTV	
	<b>Medical Emergency Channel:</b>	COMMAND	
	<b>ETA for Ambulance to Scene:</b>	AMBU Plumas 12 Staged	
	<b>Air:</b>	Closest Air Ambulance Approx 20 minutes / Hoist 35 Mins	
	<b>Ground:</b>	AMBU to advise based on location	
	<b>Approved Helispot:</b>	See Coordinates to Left	
	<b>LAT:</b>		
	<b>LONG:</b>		
<b>H-30:</b> 39° 55.666' N / 121° 09.193' W			
<b>NIGHT</b>	<b>Point of Contact:</b>		
	<b>EMS Responders &amp; Capability:</b>	***UNSTAFFED***	
	<b>Equipment Available On Scene:</b>	ALS	
	<b>Medical Emergency Channel:</b>	COMMAND	
	<b>ETA for Ambulance to Scene:</b>	Dispatch local 911 Ambulance	
	<b>Air:</b>	Closest Air Ambulance Approx 20 minutes / Hoist 35 Mins	
	<b>Ground:</b>	Will vary depending on incident location and local dispatch	
	<b>Approved Helispot:</b>	Varies on Division Location - Reference Above Divisions	
	<b>LAT:</b>		
	<b>LONG:</b>		
<b>8. Prepared By (Medical Unit Leader)</b>	<b>9. Date</b>	<b>10. Reviewed By (Safety Officer)</b>	<b>11. Date</b>
Jeff Cummings MEDL; Sherri McDougal MEDL-T John Wielkie MEDL-T	9/28/2021	Paul Churchill - SOFR <i>/S/ Paul Churchill</i>	9/28/2021

<b>INCIDENT RADIO COMMUNICATIONS PLAN (ICS 205)</b>	Incident Name <b>DIXIE EAST ZONE</b>	Date/Time Prepared <b>9/28/2021 1600</b>	Operational Period Date/Time <b>9/29 2021 0700 - 9/30 2021 0700</b>
---	---	---	--

**Utilization of any frequency other than those listed on this form are prohibited, subject to fines by the FCC and demobilization from the incident.**

Zn Ch	Function	Channel Name/Trunked Radio System Talkgroup	Assignment	RX Freq N or W	RX Tone/NAC	TX Freq N or W	Tx Tone/NAC	Dev	Pwr	Mode A, D or M	Remarks
1	<b>COMMAND</b>	<b>NIFC C68</b>	<b>ALL BRANCHES</b>	172.0875	Tone 3 131.8	162.3625	Tone 3 131.8	N	H	A	THOMPSON PK. ALL REPEATERS LINKED BACK TO ICP
2	<b>COMMAND</b>	<b>NIFC C8</b>	<b>ALL BRANCHES</b>	169.5375	Tone 3 131.8	164.7125	Tone 3 131.8	N	H	A	SHAFFER MTN.AND BALD EAGLE ALL REPEATERS LINKED BACK TO ICP
3	<b>COMMAND</b>	<b>NIFC C3</b>	<b>ALL BRANCHES</b>	170.4250	Tone 3 131.8	168.0750	Tone 3 131.8	N	H	A	MT HOUGH ALL REPEATERS LINKED BACK TO ICP
4											
5	<b>COMMAND</b>	<b>NIFC C12</b>	<b>ALL BRANCHES</b>	173.0375	Tone 3 131.8	167.3250	Tone 3 131.8	N	H	A	KETTLE ROCK ALL REPEATERS LINKED BACK TO ICP
6	<b>COMMAND</b>	<b>NIFC C30</b>	<b>ALL BRANCHES</b>	171.1125	Tone 3 131.8	162.1875	Tone 3 131.8	N	H	A	DIXIE MOUNTAIN ALL REPEATERS LINKED BACK TO ICP
7	<b>TACTICAL</b>	<b>VFIRE 22</b>	<b>DIV RR</b>	154.2650	Tone 6 156.7	154.2650	Tone 6 156.7	N	H	A	
8	<b>TACTICAL</b>	<b>VFIRE 23</b>	<b>DIV OO/QQ</b>	154.2950	Tone 6 156.7	154.2950	Tone 6 156.7	N	H	A	
9	<b>TACTICAL</b>	<b>NIFC T5</b>	<b>DIV WW/XX</b>	166.7250	Tone 3 131.8	166.7250	Tone 3 131.8	N	H	A	<b>NIGHT DIV</b>
10	<b>TACTICAL</b>	<b>NIFC T6</b>	<b>DIV UU, DIV PP</b>	166.7750	Tone 3 131.8	166.7750	Tone 3 131.8	N	H	A	
11	<b>TACTICAL</b>	<b>NIFC T7</b>	<b>DIV NN</b>	168.2500	Tone 3 131.8	168.2500	Tone 3 131.8	N	H	A	
12	<b>TACTICAL</b>	<b>NIFC T99</b>	<b>IA GROUP</b>	165.3625	Tone 3 131.8	165.3625	Tone 3 131.8	N	H	A	
13											
14	<b>Air-to-Ground</b>	<b>A/G TAC E</b>	<b>ALL DIVS</b>	169.1000	CSQ	169.1000	NONE	N	H	A	
15	<b>Air-to-Ground</b>	<b>CALCORD</b>	<b>MEDEVAC</b>	156.0750	Tone 6 156.7	156.0750	Tone 6 156.7	N	H	A	
16	<b>EMERGENCY</b>	<b>AIRGUARD</b>	<b>EMERGENCY</b>	168.6250	CSQ	168.6250	Tone 1 110.9	N	H	A	<b>EMERGENCY ONLY</b>

Prepared By (Communications Unit Leader) <b>Shannon Herring, COML-T (505) 328-3896 Communications: 480-640-0402</b>	Incident Location:QUINCY	Forest / Unit / Jurisdiction: <b>Plumas NF</b>
County: Plumas	State: CA	Latitude: " N Longitude: W

The convention calls for frequency lists to show four digits after the decimal place (five digits for 700 MHz frequencies). The letter "U", "N", or "W" in the deviation (Dev) column reflects whether the frequency is ultranarrow (6.25 kHz), narrow (12.5 kHz) or wide band (25 kHz). Mode refers to either "A" indicating Analog, "D" indicating Digital (e.g. Project 25) or "M" indicating Mixed Mode. All channels are shown as if programmed in a control station, mobile or portable radio. Repeaters (and depending on use, base stations) must be programmed with the Rx and Tx reversed.

# FINANCE MESSAGE

Finance is now accepting electronic submission of CTR's and Shift Tickets  
via email/scan to:

[2021.dixie.ca.finance@firenet.gov](mailto:2021.dixie.ca.finance@firenet.gov)

How to E-mail documents: scan the QR code below email your scanned documents

**\*\*NOTE: YOUR DOCUMENTATION MUST BE AN ATTACHMENT, AND NOT EMBEDDED IN  
BODY OF THE EMAIL\*\***

<p><b>All Resources:</b> Scan QR to E-mail Finance</p>  <p style="text-align: center;"><a href="mailto:2021.dixie.ca.finance@firenet.gov">2021.dixie.ca.finance@firenet.gov</a> <b>SUBJECT:</b> <i>Include Key Word: <b>Time</b></i> <b><i>Note if working East or West zone</i></b></p>	<p><b>Comp/Claims:</b> Scan QR to E-mail Finance</p>  <p style="text-align: center;"><a href="mailto:2021.dixie.ca.finance@firenet.gov">2021.dixie.ca.finance@firenet.gov</a> <b>SUBJECT:</b> <i>Include key words <b>Comp/Claims</b></i></p>
--	--

**BE SURE TO CHECK IN WITH FINANCE WHEN YOU ARRIVE!**

**FINANCE HOTLINE: 213-598-3680**

**The following resources please come see Finance:**

<b>Personnel Time (FEDERAL/COOP/AD)</b>		<b>Equipment Time (CONTRACT/COOP)</b>	
O-21286		E-20641	O-21657
O-21355		E-21395	O-21789
O-21663		E-21497	O-22175
O-21657		E-21498	O-22293
O-21789			
O-22144	<b>CREWS</b>		
O-50178	C-20368		

# Resource Advisor Message

- Resource advisors will continue to work with operations staff to coordinate the big picture of where equipment is best allocated over time.
- Remember to follow Regional guidelines on hazard tree removal; REAFs will have copies of those. Guidelines state no tree removal from more than one tree length from the road and 1.5 tree lengths on the uphill side of the road. Trees removed should be dead or showing sufficient mortality to be removed.
- Fuel breaks should retain large trees for shade. Valuable logs should be decked; smaller logs and branches should be chipped. Fuel breaks should not be wider than one tree width. Shrubs and smaller trees can be masticated. Avoid leaving bare soil.
- Repair on suppression lines on private land will be evaluated on a case by case basis, based on highest Fire and Forest priorities. REAFs can document suppression damage and prepare a report if requested by the private landowner. If a landowner requests a repair, document on a General Message (213) with the name, contact info. and any other relevant information and pass this on to your Division.
- REAFs will help facilitate involvement and guidance from Forest personnel on the repair effort; i.e. continue to coordinate on fire lines to be left open.

## HUMAN RESOURCES MESSAGE

*September 29, 2021*

### **Servant Leadership:**

High performing team leaders focus on how they can use their training, experience, and position to empower their employees to complete the work in a safe, positive, and healthy environment. Servant Leadership is defined as a philosophy in which the main goal of the leader is to serve. The leader maintains focus on goal achievement while remaining humble and putting the team's needs before their own. While out on assignment consider performing daily check-ins with your crew to understand the source of their stressors related to the assignment (working conditions, confusion, sleeping, proper nourishment, PPE and tool-equipment integrity) and off assignment (families, COVID concerns, media reports, friendships). Understanding where we can empower employees by using our positions to make the work environment and day go by smoother will ensure concentration on situational awareness. The mental and emotional state of your crew is just as important *as* their physical well-being to complete the work.

### **Take Home Message:**


**As a leader always be ready to serve and clear the path of stressors for your folks!**

The Human Resources Specialist is here on assignment to help you and your teams manage the operational stress keeping your crews safe, positive, and productive increasing your situational awareness.

Human Resources Specialist – Martin Gutierrez –  
505.715.2171 (call/text) or email @ [Martin.M.Gutierrez@usda.gov](mailto:Martin.M.Gutierrez@usda.gov)



**Versus**



### **Trivia Quiz:**

***Who was the founder of Quincy, CA and who did he name it for?***

*Answers to 9.28.21 Trivia: 1964 / Green Bay Packers vs Detroit Lions*

***\*\*\*Winner PIO Team\*\*\****

Please text/call (leave voice message) or email me with the answers. Winners will be selected from the person / crew who sends the most accurate answer first, identifies themselves and their crew, and shares a positive story or message about how they improved their work environment from the previous workday. **Photos of yourself or crew will automatically enroll you for the grand prize giveaway on our last day - Answers and Winners will be included in the daily HRSP message**



# Dixie East Zone

## Training Specialist Message

The Training specialist will be gone Tuesday the 28<sup>th</sup> and Wednesday the 29<sup>th</sup>. You can still check in and out of the training program utilizing the QR codes below. Closed out training packages will be emailed out upon my return. I will be back at my desk the morning of the 30<sup>th</sup>.

### Training Specialist contact information:

Steve Tolen TNSP(t) - (530) 394-8114 [william.tolen@usda.gov](mailto:william.tolen@usda.gov)

Call, text or email at anytime with questions or concerns

### How to Register as a Trainee:

1. Use the QR code below to register. If you are having problems, contact or come by and meet with the Training Specialist at any time.
2. Once registered you will receive text and/or email updates.

### To Close Out your assignment:

1. **Trainer:** Complete the evaluation record in the back of the position task book and make as many task entries as possible.
2. **Trainer:** Complete the ICS 225 Individual performance rating and go over it with your trainee
3. **Trainee:** Text or email a photo of the ICS 225 Individual performance rating to the training specialist
4. **Trainee:** Complete the exit questions utilizing the QR code below
5. **Trainee:** Once completed the Trainee and Training Specialist will have a brief conversation about your task book and the assignment.

Trainee Registration QR Code



Trainee Exit Questions QR Code





## Southern Area Incident Management Gold Team Fire Information

**Fire Information Line: 949-573-5702 (8:00 a.m. – 8:00 p.m.)**

**You've Got Mail!** If you are expecting a package to be delivered to the incident, please check with the Information Yurt across from the briefing area for pickup. Our mailing address is

Dixie Fire East Zone ICP  
ATTN: Your Name and O or E Number  
204 Fairgrounds Road  
Quincy, CA 95971

**Lost and Found:** If you are missing any items, please check with the Information Yurt across to see if they have been turned in.

### **Useful Web Links:**

<https://inciweb.nwcg.gov/incident/7690/>

<https://www.facebook.com/LassenNF>

<https://www.facebook.com/USFSPlumas>

<https://www.fs.usda.gov/>

<https://www.fs.usda.gov/lassen>

# 5 DAY DEMOB PLANNER

If you are on this list or not on this list in error, or a date is wrong, please stop by Check in or Demob to correct the date, submit a crew swap form or file an extension. If you travelled by air see Demob at least 3 days before you demob to get a flight ticketed through Expanded Dispatch

DEMOB DATE	NUMBER	RESOURCE	TYPE	TVL METHOD
09/29/2021	C-20353	DELTA 3	CC	AOV
09/29/2021	E-21352	FIRELINE MEDICS	RES	REN
09/29/2021	E-21447	LEHI FD - BR83	ENG6	AOV
09/29/2021	E-21500	TOUGH COMPANY	STK	POV
09/29/2021	O-22092	CHADWICK, TRAVIS LEE	ORDM	AR
09/29/2021	O-22096	DIDIER, ABIGAIL JO	REAF	AOV
09/29/2021	O-22098	WIELKIE, JOHNATHAN	MEDL	AOV
09/30/2021	E-20624	DARRYL PRUITT	STK	POV
09/30/2021	E-20681	MOORE'S QUALITY EQUIP	DOZ3	AOV
09/30/2021	E-21261	MED TRANSPORT	AMBU	AOV
09/30/2021	E-21477	MILLER TRUCKING 2	EXCA	POV
09/30/2021	O-22110	MIYAGISHIMA, ALEXANDER	DIVS	AOV
09/30/2021	O-22249	BOLDMAN, CHRISTOPHER	DIVS	AOV
10/01/2021	E-20074	ABLE 74	DOZ2	POV
10/01/2021	E-20108	OILAR 852	WTS1	POV
10/01/2021	E-20275	MOUNTAIN MEDIC 5	AMBU	POV
10/01/2021	E-20600	GRAHAM	DOZ3	POV
10/01/2021	E-20693	GIBFORD EXCAVATING	EXCA	POV
10/01/2021	E-20782	MILLER TIMBER SERVICES, INC.	FORW	POV
10/01/2021	E-20957	PATHFFINDER 02	SKD2	POV
10/01/2021	E-20987	MILLER TIMBER SERV.	MISC	POV
10/01/2021	E-21476	NORCAL	EXCA	POV
10/01/2021	O-21085	BROWN, SETH	REAF	AOV
10/01/2021	O-21574	RUBIO, RICARDO	TFLD	
10/01/2021	O-21605	KAISER, LESTER W	EQPM	AOV
10/01/2021	O-22064	BELL, LYDELL	TIME	AR
10/01/2021	O-22093	WYGAL, MICHAEL	SEC2	AR
10/01/2021	O-22106	TAGGART, CAROLYN MECHELLE	PTRC	AR
10/01/2021	O-22129	SMITH, JESSE	TFLD	AOV
10/01/2021	O-22147	HASCH, TRAVIS	EMPF	AOV
10/02/2021	E-20378	TIMBERSMITH	CHIP	
10/02/2021	E-20793	WILD FIRE SUPPORT	ENG3	
10/02/2021	E-21254	CA-PNF-3	DOZ2	AOV
10/02/2021	E-21288	NORTHSTATE	WTS1	POV
10/02/2021	O-21870	MAGUIRE, TROY AL	SOFR	REN
10/02/2021	O-21909	LEUNG, SHELBY P	FFT1	REN
10/02/2021	O-22105	GARRETT, LYNDSEY D	PTRC	REN
10/02/2021	O-22109	BRUNER, CASEY M	SECG	AOV
10/03/2021	C-20354	INLAND EMPIRE 1	CC	AOV
10/03/2021	E-20078	NORTHSTATE	DOZ2	POV
10/03/2021	E-20087	LESLIE HEAVY	DOZ2	POV
10/03/2021	E-20486	SLOWOW	DOZ3	POV
10/03/2021	E-20721	ROADWAY	DOZ3	POV
10/03/2021	E-20726	DAVIS CORPORATION	CHIP	POV
10/03/2021	E-20963	DOWNING LOGGING	SKD2	
10/03/2021	E-21491	BDRM, INC. 20732	EXCA	
10/03/2021	E-21506	LESLIE HEAVY HAUL	EXCA	POV
10/03/2021	E-21529	A & F ENTERPRISES	SKD2	POV
10/03/2021	E-21533	VENTANA RANCH	EXCA	POV
10/03/2021	E-21538	TIMBERSMITH TREE	CHIP	POV
10/03/2021	E-21552	MOUNTAIN LANSCAPING	EXCA	POV
10/03/2021	E-21553	TIMBERSMITH TREE	EXCA	POV
10/03/2021	E-21556	DIG IT CONSTRUCTION	DOZ3	POV
10/03/2021	O-20762	DILLINGHAM, COLIN	REAF	
10/03/2021	O-21596	SERRANO, DONALD	FFT2	AOV
10/03/2021	O-22144	KRUKOSKI, BRIAN	SEC1	AOV
10/03/2021	O-22146	KECK, MORGAN T	SEC2	AR
10/03/2021	O-22153	TAKENAKA, KELLEN	REAF	AOV
10/03/2021	O-22172	ROEHNER, CLAYTON	REAF	AOV
10/03/2021	O-22174	BEAUCHAMPS, CAMERON	EMPF	REN
10/03/2021	O-22207	GONZALEZ, EDGAR	TFLD	AOV

# DIXIE FIRE DOCUMENTATION

---

Name files in accordance with the standardized  
NWCG naming conventions:

{DocType}\_{Version}\_{Date}\_{IncidentNumber}

**EXAMPLE: UNIT DAILY LOGS – ICS 214**

214\_HowellJocelyn\_20210923\_009205

Drop them daily into  
eDocBox-EAST ZONE-TO BE FILLED  
in the General Channel.

OR

Email them daily to  
2021.dixie.ca.docs@firenet.gov

CONTACT  
Jocelyn Howell DOCL (t)  
Email: [jocelyn\\_howell@firenet.gov](mailto:jocelyn_howell@firenet.gov)  
Phone: (214)934-0138

<b>UNIT LOG</b>	1. Incident Name	2. Date Prepared	3. Time Prepared
4. Unit Name/Designators	5. Unit Leader (Name and Position)		6. Operational Period
<b>7. Personnel Roster Assigned</b>			
Name	ICS Position		Home Base
<b>8. Activity Log</b>			
Time	Major Events		
9. Prepared by (Name and Position)			

# MEDICAL PLAN (ICS 206 WF)

Controlled Unclassified Information//Basic

## Medical Incident Report

**FOR A NON-EMERGENCY INCIDENT, WORK THROUGH CHAIN OF COMMAND TO REPORT AND TRANSPORT INJURED PERSONNEL AS NECESSARY.**

**FOR A MEDICAL EMERGENCY: IDENTIFY ON SCENE INCIDENT COMMANDER BY NAME AND POSITION AND ANNOUNCE "MEDICAL EMERGENCY" TO INITIATE RESPONSE FROM IMT COMMUNICATIONS/DISPATCH.**

Use the following items to communicate situation to communications/dispatch.

1. CONTACT COMMUNICATIONS / DISPATCH (**Verify correct frequency prior to starting report**)

Ex: "Communications, Div. Alpha. Stand-by for Emergency Traffic."

2. INCIDENT STATUS: Provide incident summary (including number of patients) and command structure.

Ex: "Communications, I have a Red priority patient, unconscious, struck by a falling tree. Requesting air ambulance to Forest Road 1 at (Lat./Long.) This will be the Trout Meadow Medical, IC is TFLD Jones. EMT Smith is providing medical care."

Severity of Emergency / Transport Priority	<input type="checkbox"/> RED / PRIORITY 1 Life or limb threatening injury or illness. Evacuation need is IMMEDIATE Ex: Unconscious, difficulty breathing, bleeding severely, 2° – 3° burns more than 4 palm sizes, heat stroke, disoriented. <input type="checkbox"/> YELLOW / PRIORITY 2 Serious Injury or illness. Evacuation may be DELAYED if necessary. Ex: Significant trauma, unable to walk, 2° – 3° burns not more than 1-3 palm sizes. <input type="checkbox"/> GREEN / PRIORITY 3 Minor Injury or illness. Non-Emergency transport Ex: Sprains, strains, minor heat-related illness.
Nature of Injury or Illness & Mechanism of Injury	Brief Summary of Injury or Illness (Ex: Unconscious, Struck by Falling Tree)
Transport Request	Air Ambulance / Short Haul/Hoist Ground Ambulance / Other
Patient Location	Descriptive Location & Lat. / Long. (WGS84)
Incident Name	Geographic Name + "Medical" (Ex: Trout Meadow Medical)
On-Scene Incident Commander	Name of on-scene IC of Incident within an Incident (Ex: TFLD Jones)
Patient Care	Name of Care Provider (Ex: EMT Smith)

3. INITIAL PATIENT ASSESSMENT: Complete this section for each patient as applicable (start with the most severe patient)

Patient Assessment: See IRPG page 106

Treatment:

4. TRANSPORT PLAN:

Evacuation Location (if different): (Descriptive Location (drop point, intersection, etc.) or Lat. / Long.) Patient's ETA to Evacuation Location:

Helispot / Extraction Site Size and Hazards:

5. ADDITIONAL RESOURCES / EQUIPMENT NEEDS:

Example: Paramedic/EMT, Crews, Immobilization Devices, AED, Oxygen, Trauma Bag, IV/Fluid(s), Splints, Rope rescue, Wheeled litter, HAZMAT, Extrication

6. COMMUNICATIONS: Identify State Air/Ground EMS Frequencies and Hospital Contacts as applicable

Function	Channel Name/Number	Receive (RX)	Tone/NAC *	Transmit (TX)	Tone/NAC *
COMMAND					
AIR-TO-GRND					
TACTICAL					

7. CONTINGENCY: **Considerations:** If primary options fail, what actions can be implemented in conjunction with primary evacuation method? Be thinking ahead.

8. ADDITIONAL INFORMATION: Updates/Changes, etc.

**REMEMBER:** Confirm ETA's of resources ordered. Act according to your level of training. Be Alert. Keep Calm. Think Clearly. Act Decisively.