

# Incident Action Plan



## OPERATIONAL PERIOD

10/04/2021 0700 – 10/05/2021 0300

Monday - Tuesday

## Dixie Fire East Zone

CA-BTU-009205  
PN N5ZB21 (1522)

[2021.dixie.ca.finance@firenet.gov](mailto:2021.dixie.ca.finance@firenet.gov)

Incident Information



**GUN HUNTING SEASON HAS STARTED**  
**PLEASE BE AWARE WHEN OUT WORKING**



# INCIDENT OBJECTIVES (ICS 202)

<b>1. Incident Name:</b> DIXIE FIRE EAST ZONE	<b>2. Operational Period:</b>	Date From: 10/4/2021 Time From: 0700	Date To: 10/5/2021 Time To: 0300
--	-------------------------------	---	-------------------------------------



- 3. Objective(s):**
1. Identify and communicate hazards and conduct actions only when risks have been mitigated to acceptable levels.
  2. Maintain an elevated awareness of current COVID-19 precautions and best infectious disease control measures to ensure the health of fire personnel and the public.
  3. Implement strategies and tactics, with the highest probability of success, that keeps the fire within the existing containment lines and minimize the impact to the cultural, heritage, and natural resources.
  4. Provide timely and accurate information to the public, stakeholders, cooperators and the adjacent incident management teams (East & West zones) about fire status, fire management strategies and tactics, repair efforts, and any potential fire-related safety and health concerns.
  5. Implement and/or account for the repair of fire suppression-related activities as specified in the Dixie Fire Suppression Repair Plan.
  6. Maintain fiscal accountability and keep costs commensurate with values at risk.
  7. Provide safe and efficient initial attack within the established TFR perimeter.

**General Situational Awareness:**

Utilize IRPG checklist to support management decision making. Provide clear and concise directions, ask clarifying questions when needed.

**Approved Site Safety Plan(s) Located at:**

<b>4. Incident Action Plan</b>			
X ICS 203	X ICS 215A	ICS 205 A	
X ICS 204	X ICS 220	X Training Message	
X ICS 205	Facility Maps	Travel Map	X READ Message
X ICS 206	X Weather Forecast	X Demob Plan	X Covid Message
X ICS 208	X Fire Behavior	X Finance Message	X ICS 214

<b>5. Prepared By:</b> Kelly Russell	Position/Title: PSC2 (T)	Signature: 
<b>6. Approved by Incident Commander:</b>	Debbie Beard	Signature: 

## ORGANIZATION ASSIGNMENT LIST (ICS 203)

<b>1. Incident Name:</b>		<b>2. Operational Period:</b> EAST	
DIXIE FIRE		Date/Time From: 10/04/2021 0700 MON	Date/Time To: 10/05/2021 0300 TUE
<b>3. Incident Commander(s) and Command Staff:</b>		UNIT STEPHEN WALLER; BRIAN TRUSS (T)	
IC/UC	DEBBIE BEARD	COMM UNIT	GEORGE ROSENTHAL; S. HERRING (T)
DEPUTY	MARTY BENTLEY	MEDICAL UNIT	JEFF CUMMINGS; S. MCDUGAL (T)
SAFETY OFFICER	P. CHURCHILL; L. HOLSOMBACK; M. SULLIVAN; J. PHIPPEN; J. SMITH	SECURITY MANAGER	C. SEALS; J. MCCLELLAND; J. DANCE; P. TAGGART (T); V. SAFERITE (T)
INFORMATION OFFICER	M. BURNETT; R. BIBLE; C. DOWD (T) - V; R. OXFORD (T); B. SMITH (T)	ORDERING MANAGER	SHERRI KITE
LIAISON OFFICER	MIKE WRIGHT; B. JACKSON (T)	RCDM	VINCE MULLINS; J. SAMPSON (T);
COVID COORDINATOR	BRYAN SWANSON	EQUIPMENT MANAGER	JASON KAMMANN
<b>4. Agency/Organization Representative(s):</b>		<b>7. Operations Section:</b>	
<b>Agency/Organization</b>	<b>Name</b>	OPS SECTION CHIEF	JEFFREY SCHARDT
FS PNF AA	CHRIS CARLTON JIM DEMAAGD	FIELD OPS SECTION CHIEF	TYLER VAN ORMER; M. JOHNSON (T)
FS LNF AA	DEB BUMPUS	PLANNING OPS	BRIAN ELAM; BERT PLANTE (T)
FS AA REP	ERIN ULOTH	STSP	TOM KENNEDY; K. GRODI (T)
BLM	EMILY RYAN	DIVISION/GROUP UU	T. MCSHANE
BIA	MONTE KAWAHARA	DIVISION/GROUP RR	HEATH THOMAS
OES	CORY ZANDER	DIVISION/GROUP WW/XX	MATT MARTENS
PLUMAS CO. SHERIFF	T. JOHNS	DIVISION/GROUP NN	JARED NOBLES JASON MARTIN (T)
CHP	E. EGIDE	DIVISION/GROUP PP	JASON KLAWINSKY
READ SUPERVISOR	CHRIS VOELKER	DIVISION/GROUP OO/QQ	MATT MOE
LEAD READ	DON SERRANO	DIVISION/GROUP SWING SHIFT	PAUL RYAN
TRIBAL LIAISON	SERRA HOAGLAND	DIVISION/GROUP IA / STRUCTURE GROUP	TOM KENNEDY; KEVIN GRODI (T)
<b>5. Planning Section:</b>		DIVISION/GROUP READ GROUP	CHRIS VOELKER
CHIEF	CAROL O'BRYAN; K. RUSSELL (T); D. WATSON -V	DIVISION/GROUP HAZARD TREE GROUP	BRETT PARGMAN
RESOURCES UNIT	MELONIE SELLERS; A. LAND	<b>7b. Air Operations Branch:</b>	
SITUATION UNIT	TERRY BOWERMAN; E. PULLIAM (T)	AIR OPS BRANCH DIRECTOR	TIM ELDER
DOCUMENTATION UNIT	JOCELYN HOWELL -V (T)	AIR SUPPORT SUPERVISOR	NICK HOLSCHBACH
DEMOBILIZATION UNIT	JEFFREY DEMATTEIS	HELIBASE MANAGER	BRANDON MARTIN; J. BARDWELL (T)
FBAN	KELLY CAGLE; D. QUISENBERRY	<b>8. Finance/Administration Section:</b>	
TRAINING SPECIALIST	STEVE TOLEN (T)	CHIEF	REGGIE LANIER; JASON GILLIS -V; LAURA WILSON (T)
GIS SPECIALIST	E. ROBERTSON; J. SHEDD-V; K. WHITE - V; D.HINES (T)	TIME UNIT	DONNA BENTLEY; B. BROWN -V
ITSS	JOSH SKIDMORE (T); C. EVANS (T)	COMPENSATION UNIT	TERRY MCDONALD -V
IMET	STEVE HANNAH	COST UNIT	TOM STEELE
HRSP	MARTIN GUTIERREZ	PERSONNEL TIME	STACEY EATON -V
<b>6. Logistics Section:</b>			
CHIEF	CARL BAUER (T); GENE-PAUL MATSON (T)		
SUPPLY UNIT	LEMUEL COOKSEY		
FACILITIES UNIT	STEVE WEHERLEY; P. PAPPAS		
GROUND SUPPORT	STEPHEN WALLER; BRIAN TRUSS (T)		
<b>9. Prepared By:</b>	<b>Name:</b> AERIN LAND	<b>Position/Title:</b> RESL	<b>Signature:</b>
ICS 203	IAP Page	<b>Date/Time:</b> 10/03/2021 1350	



## Fire Weather Forecast



**FORECAST NO:** 74  
**PREDICTION FOR:** Day/Swing Shift  
**SHIFT DATE:** Monday 10/4/2021  
**TIME AND DATE ISSUED:** 10/3/2021 1800 PDT

**INCIDENT:** Dixie (East)  
**UNIT:** Plumas NF  
**SIGNED:** *Steve Hannah*  
Incident Meteorologist: [steve.hannah@noaa.gov](mailto:steve.hannah@noaa.gov)

---

### **\*\*Enhanced Fire Weather Conditions Monday and Tuesday\*\***

#### **Weather Discussion:**

The hot and dry conditions that have been typical for the past few days is coming to an end as a frontal system bears down on northern CA. This will cause today and Tuesday to see windy conditions in the fire area. The gusty winds coupled with the previous period of very dry conditions is making both today and Tuesday enhanced fire weather days. Moisture will return to the region starting today leading to an increasing trend in the RH and cloud cover. The increase in RH however, will not be sufficient to alleviate the enhanced fire weather conditions. The system will also bring a downward trend in temperatures which will see cold condition return to the northern CA. This will include below freezing temperatures.

---

#### **WEATHER FORECAST:**

##### **TODAY:**

**SKY/WEATHER:** Partially sunny, dry with haze.

**High Temperature:** 78-85. **Min RH:** 11-18%

**20 ft Level-WINDS: Valleys:** Upslope winds 2-4 mph, becoming by midday, Southwesterly 4-8 mph with gusts to 18 mph. **Ridges:** Southwesterly winds 3-7 mph gusts to 15 mph, increasing by midday to 7-12 mph gusts to 23 mph.

**Transport Winds:** Southwesterly 15 to 25 mph. **Mixing Height** 7,500 ft.

**Precipitation Chance....0%** LAL.....1. **Haines Index...5**

##### **TONIGHT:**

**SKY/WEATHER:** Partially cloudy with haze.

**Low Temperature:** 38-45. **Max RH:** 25-45%

**20 ft Level-WINDS: Valleys:** Downslope/downvalley 1-3 mph. **Ridges:** Southwesterly 2-5 mph.

**Transport Winds:** Southerly 5 to 10 mph. **Mixing Height** Decreasing to 400 ft.

**Precipitation Chance....0%** LAL.....1. **Haines Index...4**

##### **TUESDAY:**

**SKY/WEATHER:** Cloudy, windier with haze.

**High Temperature:** 73-80. **Min RH:** 17-24%

**20 ft Level-WINDS: Valleys:** Southwesterly winds 3-6 mph gusts to 12 mph, increasing by midday to 5-9 mph with gusts to 23 mph. **Ridges:** Southwesterly winds 4-8 mph gusts to 16 mph, increasing by midday to 8-13 mph gusts to 28 mph.

**Transport Winds:** Southwesterly 20 to 30 mph. **Mixing Height** 7,500 ft.

**Precipitation Chance....0%** LAL.....1. **Haines Index...3**

#### **Outlook for Wednesday:**

Colder, wetter, windy, with cloudy skies. Highs in the mid to upper-60s, lows in the upper-30s to low-40s.

#### **Outlook for Thursday:**

Colder, wetter, windy, cloudy skies, and chance for showers. Highs in the low to mid-60s, lows in the low to mid-30s.

**For area weather observations:**



**FIRE BEHAVIOR FORECAST**

<b>FORECAST NUMBER: #76</b>	<b>TYPE OF FIRE: Wildland</b>
<b>FIRE NAME: Dixie</b>	<b>OPERATIONAL PERIOD: 10/04/21 Day Shift / Swing Shift</b>
<b>DATE ISSUED: 10/03/21</b>	<b>TIME ISSUED: 2000</b>
<b>UNIT: Plumas National Forest</b>	<b>WRITTEN: Kelly Cagle - FBAN</b>

**FUEL ASSUMPTIONS:** The fuels involved on the Dixie fire consist primarily of conifer timber litter with a shrub or grass understory. Fuel model TU 5 (timber/shrub) best represents these conditions. There are also areas of fuel model GS 2 (shrub/grass) especially on the eastern side and lower elevation areas.

Consider all fuels available to contribute to fire spread. Grass fuels are completely cured, and live fuel moistures in shrubs and canopy are at levels that will easily carry fire. **Fine fuel moistures will be at critically low levels again today!**

**WEATHER SUMMARY: Reference fire weather forecast for specifics.** Remaining warm and dry but will be breezier today than in recent days.

**General Fire Behavior Forecast: Burning Conditions Remain Elevated Today! -** Expect minimal fire behavior inside the fire footprint today. A few visible smokes are likely. Reburn potential remains high. Outside the fire footprint, fuels are extremely dry. Probability of Ignition is high and any heat source makes an ignition likely. Be extra careful with equipment and dozer berms. Rates of spread will be moderate but spotting will likely be a major challenge. Fires will display high resistance to control. Burn period likely to persist well into the evening.

**Swing Shift:** Minimal fire behavior inside the fire footprint. There is potential to see fire activity from needle cast reburn, equipment use, or a new start. Ignition and spread potential today are high, as is expected spotting– especially until dark.

**Specific:**

**DIV UU –** Minimal fire behavior expected inside the footprint. Isolated smokes likely. Reburn with creeping forward movement possible.

**DIV RR –** Minimal fire behavior expected. Reburn possible w/creeping ROS. Isolated smokes likely along Grizzly ridge and mine site.

**DIV WW/XX-** Minimal fire behavior expected. Isolated smokes likely with reburn possible.

**Div NN/QQ/PP/OO –** Minimal fire behavior expected. Hidden heat likely still exists in dozer berms along the west side of Milford spot. Creeping reburn likely to continue near unburned island in Black Mtn area.

**Initial Attack –** IA could easily occur today. PIG is very high and spread rates could be moderately high today as well. Spotting would be a problem. Fire growth in an uphill run could be substantial.

\*\*\*\*\*

Fine fuel moisture today is – 3 to 4%	Rates of Spread in Timber- 9 to 13 chains per hour
Probability of Ignition today - 85%	Rates of Spread in Grass- 15 to 40 chains per hour
Spotting Distance Today- ½ - mile or >	Flame Lengths- 4 to 9 feet on the surface

**AIR OPERATIONS:** Noticeable haze forecasted, but is not expected to impact aviation visibility.

**FIRE BEHAVIOR SAFETY:** There is a Haines 5 forecasted for today. Haines is a good predictor of large fire growth should an initial attack occur. Do not expect containment of a new start to be routine today.

**Division/Group Assignment List (ICS 204 WF)**  
**Controlled Unclassified Information//Basic**

<b>1. Incident Name:</b>				<b>3.</b>		
DIXIE FIRE				<b>Branch:</b>	<b>Division/Group</b>  <b>UU</b>	
<b>2. Operational Period: EAST</b>						
Date/Time From: 10/04/2021 0700 MON		Date/Time To: 10/04/2021 1900 MON				
<b>4. Operations Personnel</b>						
<b>OPERATIONS CHIEF</b>		JEFFREY SCHARDT		<b>FIELD OPS</b>		TYLER VAN ORMER M. JOHNSON (T)
<b>PLANNING OPS</b>		BRIAN ELAM; B. PLANTE (T)		<b>DIVISION/GROUP SUPERVISOR</b>		TERRY MCSHANE
<b>5. Resources Assigned this Period</b>						
Strike Team / Task Force / Resource Designator		LWD	Leader	Number Persons	Drop Off PT./Time	Pick Up PT./Time
C-20369 HC1 BECKWOURTH		10/09	MIKE WINTCH	19	QUINCY ICP/0700	QUINCY ICP/1900
TASKFORCE #1					QUINCY ICP/0700	QUINCY ICP/1900
E-21595.1 TFLD (T)		10/04	TODD BURBRIDGE	1	QUINCY ICP/0700	QUINCY ICP/1900
O-21700 FMOD GOD AND COUNTRY MOD 2		10/04	KYLE ROBBINS	1	QUINCY ICP/0700	QUINCY ICP/1900
E-21183 ENG4 INBOUND 8		10/05	JAMES DIAZ	3	QUINCY ICP/0700	QUINCY ICP/1900
E-21595 ENG6 BRF 641		10/04	BEN MORSE	7	QUINCY ICP/0700	QUINCY ICP/1900
E-21587 ENG6 EARTH IND		10/04	RUDY VOSS	3	QUINCY ICP/0700	QUINCY ICP/1900
TASKFORCE #2					QUINCY ICP/0700	QUINCY ICP/1900
O-22196 TFLD		10/06	LOGAN BALLESTEROS	1	QUINCY ICP/0700	QUINCY ICP/1900
O-22377 TFLD (T)		10/14	ALLEN TENNANT	1	QUINCY ICP/0700	QUINCY ICP/1900
E-21592 ENG3 EVERGREEN 183		10/04	HANS SCOTT	5	QUINCY ICP/0700	QUINCY ICP/1900
E-21349 ENG6 WILDLAND FIRE SERVICE		10/12	JASON STANLEY	2	QUINCY ICP/0700	QUINCY ICP/1900
E-21660 EXCA LESLIE HEAVY HAUL		10/15	SUTTON MADRID	2	QUINCY ICP/0700	QUINCY ICP/1900
E-20826 WTS2 WATERBOYZ		10/04	ANGEL BARTON	1	QUINCY ICP/0700	QUINCY ICP/1900
E-20825 WTS2 MOORE'S TENDER		10/14	BUDDY RAMSTETTER	1	QUINCY ICP/0700	QUINCY ICP/1900
E-20096 WTS2 JUNGWIRTH		10/10	GEORGIANNA DELARGE	1	QUINCY ICP/0700	QUINCY ICP/1900
O-22236 HEQB (T)		10/07	SEAN DOWIE	1	QUINCY ICP/0700	QUINCY ICP/1900
E-21477 EXCA MILLER TRUCKING 2		10/10	HAROLD MILLER	2	QUINCY ICP/0700	QUINCY ICP/1900
<b>8. Division/Group Communication Summary</b>						
Function	Channel	RX Frequency N/W	RX Tone/NAC	TX Frequency N/W	TX Tone/NAC	Mode
COMMAND	03	170.4250	T3 131.8	168.0750	T3 131.8	A
TACTICAL	10	166.7750	T3 131.8	166.7750	T3 131.8	A
AIR TO GROUND	14	169.1000	000.0	169.1000	000.0	A
AIR TO GROUND	15	156.0750	T6 156.7	156.0750	T6 156.7	A
AIR GUARD	16	168.6250	000.0	168.6250	T1 110.9	A
<b>9. Prepared By (Resource Unit Leader)</b>			<b>Approved By (Planning Section Chief)</b>		<b>Date</b>	<b>Time</b>
MELONIE SELLERS,RESL			KELLY RUSSELL,PSC2(T)		10/03/2021	1350

**Division/Group Assignment List (ICS 204 WF)**  
**Controlled Unclassified Information//Basic**

<b>1. Incident Name:</b>				<b>3.</b>		
DIXIE FIRE				<b>Branch:</b>	<b>Division/Group</b>  <b>UU</b>	
<b>2. Operational Period: EAST</b>						
Date/Time From: 10/04/2021 0700 MON		Date/Time To: 10/04/2021 1900 MON				
<b>4. Operations Personnel</b>						
<b>OPERATIONS CHIEF</b>		JEFFREY SCHARDT		<b>FIELD OPS</b>		TYLER VAN ORMER M. JOHNSON (T)
<b>PLANNING OPS</b>		BRIAN ELAM; B. PLANTE (T)		<b>DIVISION/GROUP SUPERVISOR</b>		TERRY MCSHANE
<b>5. Resources Assigned this Period</b>						
Strike Team / Task Force / Resource Designator		LWD	Leader	Number Persons	Drop Off PT./Time	Pick Up PT./Time
E-21139 CHIP TIMBERSMITH TRACK		10/10	KEATON KIRBY	1	QUINCY ICP/0700	QUINCY ICP/1900
E-21188 EXCA TIMBERSMITH TREE		10/10	KYLE HOLMQUIST	2	QUINCY ICP/0700	QUINCY ICP/1900
E-21518 EXCA BUD GARMAN		10/13	WES BOAT	1	QUINCY ICP/0700	QUINCY ICP/1900
E-21633 WTS2 JOHN RYAN WATER TRUCK		10/11	DOUG GRAHAM	1	QUINCY ICP/0700	QUINCY ICP/1900
E-21550 GRD ALCON EXCAVATING		10/10	ISAAC ALCON	2	QUINCY ICP/0700	QUINCY ICP/1900
E-21631 WTS2 EP MCDONALD EQUIPMENT		10/10	EVERT MCDONALD	1	QUINCY ICP/0700	QUINCY ICP/1900
O-22206.9 SOF2		10/06	MARK SULLIVAN	1	QUINCY ICP/0700	QUINCY ICP/1900
O-22175 EMPF ALLEN		10/04	SEAN ALLEN	1	QUINCY ICP/0700	QUINCY ICP/1900
<b>6. Control Operations/Work Assignments:</b>						
<p><b>TASK:</b> Perform suppression repair as identified by the suppression repair plan. Hold and patrol containment lines.  <b>PURPOSE:</b> Hold fire within established control lines.  <b>END STATE:</b> Return the area to as natural a condition as possible.</p>						
<b>7. Special Instructions:</b>						
<p>Backhaul all trash and unneeded equipment. Coordinate with Cultural Advisor and Lead READ.          Avoid suppression activities in area marked with RED/BLACK flagging.</p>						
<b>8. Division/Group Communication Summary</b>						
Function	Channel	RX Frequency N/W	RX Tone/NAC	TX Frequency N/W	TX Tone/NAC	Mode
COMMAND	03	170.4250	T3 131.8	168.0750	T3 131.8	A
TACTICAL	10	166.7750	T3 131.8	166.7750	T3 131.8	A
AIR TO GROUND	14	169.1000	000.0	169.1000	000.0	A
AIR TO GROUND	15	156.0750	T6 156.7	156.0750	T6 156.7	A
AIR GUARD	16	168.6250	000.0	168.6250	T1 110.9	A
<b>9. Prepared By (Resource Unit Leader)</b>			<b>Approved By (Planning Section Chief)</b>		<b>Date</b>	<b>Time</b>
MELONIE SELLERS,RESL			KELLY RUSSELL,PSC2(T)		10/03/2021	1350

**Division/Group Assignment List (ICS 204 WF)**  
**Controlled Unclassified Information//Basic**

<b>1. Incident Name:</b>				<b>3.</b>		
DIXIE FIRE				<b>Branch:</b>	<b>Division/Group</b>  <b>RR</b>	
<b>2. Operational Period: EAST</b>						
Date/Time From: 10/04/2021 0700 MON		Date/Time To: 10/04/2021 1900 MON				
<b>4. Operations Personnel</b>						
<b>OPERATIONS CHIEF</b>		JEFFREY SCHARDT		<b>FIELD OPS</b>		TYLER VAN ORMER M. JOHNSON (T)
<b>PLANNING OPS</b>		BRIAN ELAM; B. PLANTE (T)		<b>DIVISION/GROUP SUPERVISOR</b>		HEATH THOMAS
<b>5. Resources Assigned this Period</b>						
Strike Team / Task Force / Resource Designator		LWD	Leader	Number Persons	Drop Off PT./Time	Pick Up PT./Time
O-22314 TFLD (T)		10/10	MARK NICOLETTI	1	QUINCY ICP/0700	QUINCY ICP/1900
O-22358 TFLD		10/13	COLE HIX	1	QUINCY ICP/0700	QUINCY ICP/1900
O-22235 HEQB (T)		10/08	THOMAS E REYNOLDS	1	QUINCY ICP/0700	QUINCY ICP/1900
O-22259 HEQB (T)		10/05	JARRETT SCOTT	1	QUINCY ICP/0700	QUINCY ICP/1900
C-20319 HC2 R & R CONTRACTING		10/06	ISMAEL RANGEL	20	QUINCY ICP/0700	QUINCY ICP/1900
C-20320 HC2 FIRESTORM 11		10/10	CHRIS SPRAGUE	19	QUINCY ICP/0700	QUINCY ICP/1900
O-22179 FMOD SWEDBERG 2		10/05	ELISHA SCHOWN	2	QUINCY ICP/0700	QUINCY ICP/1900
E-21621 ENG3 OAK CREEK 831		10/09	BOB REILLEY	4	QUINCY ICP/0700	QUINCY ICP/1900
E-21642 ENG3 MNF 333		10/11	WILLIAM BETTENCOURT	4	QUINCY ICP/0700	QUINCY ICP/1900
E-21316 SKDS WILDLAND FIREFIGHTERS.COM, LLC		10/11	LARRY PEASE	2	QUINCY ICP/0700	QUINCY ICP/1900
E-21662 MAST NORTHSTATE		10/14	CARSON METZ	2	QUINCY ICP/0700	QUINCY ICP/1900
E-21517 CHIP BELLA (TRACK)WILDFIRE		10/13	JARED KULAS	3	QUINCY ICP/0700	QUINCY ICP/1900
E-20726 CHIP DAVIS CORPORATION		10/05	LEVI MERRILL	3	QUINCY ICP/0700	QUINCY ICP/1900
E-21534 EXCA B & C DEMOLITION		10/09	RYAN CHOATE	2	QUINCY ICP/0700	QUINCY ICP/1900
E-21510 EXCA LEPAGE		10/12	DANIEL GRIDLEY	2	QUINCY ICP/0700	QUINCY ICP/1900
E-20700 WTT2 TRI-STATE FIRE		10/06	GERARDO GONZALEZ CRUZ	2	QUINCY ICP/0700	QUINCY ICP/1900
E-20168 WTS2 BEN'S TRUCKING 31		10/04	PATRICK JASPERSE	1	QUINCY ICP/0700	QUINCY ICP/1900
E-21630 WTS2 CARLTON CHRISTMAS TREES		10/09	WILLIAM CLARES	1	QUINCY ICP/0700	QUINCY ICP/1900
<b>8. Division/Group Communication Summary</b>						
Function	Channel	RX Frequency N/W	RX Tone/NAC	TX Frequency N/W	TX Tone/NAC	Mode
COMMAND	03	170.4250	T3 131.8	168.0750	T3 131.8	A
TACTICAL	07	154.2650	156.7	154.2650	156.7	A
AIR TO GROUND	14	169.1000	000.0	169.1000	000.0	A
AIR TO GROUND	15	156.0750	T6 156.7	156.0750	T6 156.7	A
AIR GUARD	16	168.6250N		168.6250N	T1 - 110.9	A
<b>9. Prepared By (Resource Unit Leader)</b>			<b>Approved By (Planning Section Chief)</b>		<b>Date</b>	<b>Time</b>
AERIN LAND RESL			KELLY RUSSELL PSC2 (T)		10/03/2021	1350



## Division/Group Assignment List (ICS 204 WF)

Controlled Unclassified Information//Basic

<b>1. Incident Name:</b>				<b>3.</b>			
DIXIE FIRE				<b>Branch:</b>		<b>Division/Group</b>	
<b>2. Operational Period:</b> EAST							
Date/Time From: 10/04/2021 0700 MON		Date/Time To: 10/04/2021 1900 MON		<b>RR</b>			
<b>4. Operations Personnel</b>							
<b>OPERATIONS CHIEF</b>		JEFFREY SCHARDT		<b>FIELD OPS</b>		TYLER VAN ORMER M. JOHNSON (T)	
<b>PLANNING OPS</b>		BRIAN ELAM; B. PLANTE (T)		<b>DIVISION/GROUP SUPERVISOR</b>		HEATH THOMAS	
<b>5. Resources Assigned this Period</b>							
Strike Team / Task Force / Resource Designator		LWD	Leader	Number Persons	Drop Off PT./Time	Pick Up PT./Time	
O-22206.9 SOF2		10/06	MARK SULLIVAN	1	QUINCY ICP/0700	QUINCY ICP/1900	
O-22369 EMPF LOWRY		10/12	RONALD LOWRY	1	QUINCY ICP/0700	QUINCY ICP/1900	
E-20275 AMBU MOUNTAIN MEDIC 5		10/13	MATT DRUMMOND	2	QUINCY ICP/0700	QUINCY ICP/1900	
<b>6. Control Operations/Work Assignments:</b>							
<p><b>TASK:</b> Continue with repair work on the Grizzly Ridge and from DP 618 and 605, moving east where appropriate. Remove hazard trees along the interior road from DP 606 toward Davis Lake. Patrol DIV RR perimeter for hot spots and smokes 400' in.</p> <p><b>PURPOSE:</b> Hold and patrol containment lines.</p> <p><b>END STATE:</b> Return the area to as natural a condition as possible</p>							
<b>7. Special Instructions:</b>							
<p>Backhaul all trash and unneeded equipment. Coordinate with Cultural Advisor and Lead Read. Avoid suppression activities in area marked with RED/BLACK flagging.</p>							
<b>8. Division/Group Communication Summary</b>							
Function	Channel	RX Frequency N/W	RX Tone/NAC	TX Frequency N/W	TX Tone/NAC	Mode	
COMMAND	03	170.4250	T3 131.8	168.0750	T3 131.8	A	
TACTICAL	07	154.2650	156.7	154.2650	156.7	A	
AIR TO GROUND	14	169.1000	000.0	169.1000	000.0	A	
AIR TO GROUND	15	156.0750	T6 156.7	156.0750	T6 156.7	A	
AIR GUARD	16	168.6250N		168.6250N	T1 - 110.9	A	
<b>9. Prepared By (Resource Unit Leader)</b>			<b>Approved By (Planning Section Chief)</b>			<b>Date</b>	<b>Time</b>
AERIN LAND RESL			KELLY RUSSELL PSC2 (T)			10/03/2021	1350

**Division/Group Assignment List (ICS 204 WF)**  
**Controlled Unclassified Information//Basic**

<b>1. Incident Name:</b>				<b>3.</b>		
DIXIE FIRE				<b>Branch:</b>	<b>Division/Group</b>  <b>WW/XX</b>	
<b>2. Operational Period: EAST</b>						
Date/Time From: 10/04/2021 0700 MON		Date/Time To: 10/04/2021 1900 MON				
<b>4. Operations Personnel</b>						
<b>OPERATIONS CHIEF</b>		JEFF SCHARDT		<b>PLANNING OPS</b>		BRIAN ELAM;BERT PLANTE (T)
<b>FILEDS OPS</b>		TYLER VAN ORMER; MATT JOHNSON (T)		<b>DIVISION/GROUP SUPERVISOR</b>		MATT MARTENS
<b>5. Resources Assigned this Period</b>						
Strike Team / Task Force / Resource Designator	LWD	Leader	Number Persons	Drop Off PT./Time	Pick Up PT./Time	
O-22315 TFLD	10/10	DAVID VANDENABEELE	1	QUINCY ICP/0700	QUINCY ICP/1900	
E-21474 EXCA OILAR	10/10	JOE MARCIGAN	2	QUINCY ICP/0700	QUINCY ICP/1900	
E-21488 EXCA CLAYTON GRAHAM	10/12	SKYLER EVANS	2	QUINCY ICP/0700	QUINCY ICP/1900	
E-21498 EXCA DIG IT CONSTRUCTION	10/13	GREG POTTER	2	QUINCY ICP/0700	QUINCY ICP/1900	
E-20757 SKD 1 BOULDER RIDGE	10/16	TANNER GEORGE	2	QUINCY ICP/0700	QUINCY ICP/1900	
E-20978 MAST VEGETATION SOLUTION	10/05	WAYNE PLATT JR.	2	QUINCY ICP/0700	QUINCY ICP/1900	
O-22300 TFLD (T)	10/09	SEAN NICHOLS	1	QUINCY ICP/0700	QUINCY ICP/1900	
C-20363 HC2 PR REFORESTATION CREW 1	10/08	JOSE SILVA	20	QUINCY ICP/0700	QUINCY ICP/1900	
E-21538 CHIP TIMBERSMITH	10/21	KEENAN SMITH	1	QUINCY ICP/0700	QUINCY ICP/1900	
E-20378 CHIP TIMBERSMITH	10/15	JOHN MOGLIA	3	QUINCY ICP/0700	QUINCY ICP/1900	
E-21537 EXCA JAY GREENWOOD	10/06	SHAUN STEWART	2	QUINCY ICP/0700	QUINCY ICP/1900	
E-21553 EXCA TIMBERSMITH	10/16	GARRETT VONTOR	2	QUINCY ICP/0700	QUINCY ICP/1900	
E-20019 WTS1 PRECISION TOWING	10/03	ANARBOL CISNEROS	1	QUINCY ICP/0700	QUINCY ICP/1900	
E-20222 WTS2 TOBIASSON	10/09	JUSTIN RHODES	2	QUINCY ICP/0700	QUINCY ICP/1900	
O-22264 HEQB (T)	10/06	BRIAN PRICE	1	QUINCY ICP/0700	QUINCY ICP/1900	
C-20359 HC2 BLUE MOUNTAIN CREW 4	10/05	ANTONIO LEON	20	QUINCY ICP/0700	QUINCY ICP/1900	
C-20364 HC2 PR REFORESTATION CREW 2	10/08	MARCOS MENDOZA CARDENAS	20	QUINCY ICP/0700	QUINCY ICP/1900	
<b>8. Division/Group Communication Summary</b>						
Function	Channel	RX Frequency N/W	RX Tone/NAC	TX Frequency N/W	TX Tone/NAC	Mode
COMMAND	02	169.5375	T3 131.8	164.7125	T3 131.8	A
TACTICAL	09	166.7250	T3 131.8	166.7250	T3 131.8	A
AIR TO GROUND	14	169.1000	000.0	169.1000	000.0	A
AIR TO GROUND	15	156.0750	T6 156.7	156.0750	T6 156.7	A
AIR GUARD	16	168.6250	000.0	168.6250	T1 110.9	A
<b>9. Prepared By (Resource Unit Leader)</b>			<b>Approved By (Planning Section Chief)</b>		<b>Date</b>	<b>Time</b>
AERIN LAND RESL			KELLY RUSSELL PSC2 (T)		10/03/2021	1350

**Division/Group Assignment List (ICS 204 WF)**  
**Controlled Unclassified Information//Basic**

<b>1. Incident Name:</b>				<b>3.</b>		
DIXIE FIRE				<b>Branch:</b>	<b>Division/Group</b>  <b>WW/XX</b>	
<b>2. Operational Period: EAST</b>						
Date/Time From: 10/04/2021 0700 MON		Date/Time To: 10/04/2021 1900 MON				
<b>4. Operations Personnel</b>						
<b>OPERATIONS CHIEF</b>		JEFF SCHARDT		<b>PLANNING OPS</b>		BRIAN ELAM;BERT PLANTE (T)
<b>FILEDS OPS</b>		TYLER VAN ORMER; MATT JOHNSON (T)		<b>DIVISION/GROUP SUPERVISOR</b>		MATT MARTENS
<b>5. Resources Assigned this Period</b>						
Strike Team / Task Force / Resource Designator		LWD	Leader	Number Persons	Drop Off PT./Time	Pick Up PT./Time
E-21515 SKD1 DAVIS CORPORATION		10/10	IAN BRANNAN	1	QUINCY ICP/0700	QUINCY ICP/1900
E-21530 SKD2 MARTELLI		10/06	MICHAEL MARTELLI	2	QUINCY ICP/0700	QUINCY ICP/1900
E-21529 SKD2 A & F ENTERPRISES		10/17	CLAY LEFFEW	2	QUINCY ICP/0700	QUINCY ICP/1900
E-21475 EXCA BRAUN EQUIP		10/05	AUSTEN DOW	2	QUINCY ICP/0700	QUINCY ICP/1900
E-21479 EXCA ROADWAY		10/09	CRAIG MORGAN	2	QUINCY ICP/0700	QUINCY ICP/1900
E-21622 ENG3 TELLURIDE 2133		10/09	JEFF GEORGE	3	QUINCY ICP/0700	QUINCY ICP/1900
E-21646 ENG6 CAHOON CONST. AND FIRE		10/12	DEB DIERMAN	3	QUINCY ICP/0700	QUINCY ICP/1900
O-22206.10 SOF2		10/06	LARRY HOLSOMBACK	1	QUINCY ICP/0700	QUINCY ICP/1900
O-22372 EMTF		10/13	ANTHONY SKUBE	1	QUINCY ICP/0700	QUINCY ICP/1900
E-20641 AMBU PLUMAS 12		10/13	JONATHAN PRENTICE	2	QUINCY ICP/0700	QUINCY ICP/1900
<b>6. Control Operations/Work Assignments:</b>						
<p><b>TASK:</b> Perform suppression repair as identified by the suppression repair plan. Hold and patrol containment lines.  <b>PURPOSE:</b> Hold and patrol containment lines  <b>END STATE:</b> Return the area to as natural a condition as possible.</p>						
<b>7. Special Instructions:</b>						
Backhaul all trash and unneeded equipment. Coordinate with Cultural Advisor and Lead READ. Avoid suppression activities in area marked with RED / BLACK flagging.						
<b>8. Division/Group Communication Summary</b>						
Function	Channel	RX Frequency N/W	RX Tone/NAC	TX Frequency N/W	TX Tone/NAC	Mode
COMMAND	02	169.5375	T3 131.8	164.7125	T3 131.8	A
TACTICAL	09	166.7250	T3 131.8	166.7250	T3 131.8	A
AIR TO GROUND	14	169.1000	000.0	169.1000	000.0	A
AIR TO GROUND	15	156.0750	T6 156.7	156.0750	T6 156.7	A
AIR GUARD	16	168.6250	000.0	168.6250	T1 110.9	A
<b>9. Prepared By (Resource Unit Leader)</b>			<b>Approved By (Planning Section Chief)</b>		<b>Date</b>	<b>Time</b>
AERIN LAND RESL			KELLY RUSSELL PSC2 (T)		10/03/2021	1350

**Division/Group Assignment List (ICS 204 WF)**  
**Controlled Unclassified Information//Basic**

<b>1. Incident Name:</b>			<b>3.</b>			
DIXIE FIRE			<b>Branch:</b>		<b>Division/Group</b>	
<b>2. Operational Period:</b> EAST					<b>NN</b>	
Date/Time From: 10/04/2021 0700 MON		Date/Time To: 10/04/2021 1900 MON				
<b>4. Operations Personnel</b>						
<b>OPERATIONS CHIEF</b>		JEFFREY SCHARDT		<b>FIELD OPS</b>		TYLER VAN ORMER M. JOHNSON (T)
<b>PLANNING OPS</b>		BRIAN ELAM; B. PLANTE (T)		<b>DIVISION/GROUP SUPERVISOR</b>		JARED NOBLES; JASON MARTIN (T)
<b>5. Resources Assigned this Period</b>						
Strike Team / Task Force / Resource Designator		LWD	Leader	Number Persons	Drop Off PT./Time	Pick Up PT./Time
E-21594.1 TFLD		10/04	SAMUEL COFFIN	1	QUINCY ICP/0700	QUINCY ICP/1900
O-22313 TFLD (T)		10/09	JOSEPH HERNANDEZ	1	QUINCY ICP/0700	QUINCY ICP/1900
O-22349 HEQB (T)		10/13	MATTHEW WIMER	1	QUINCY ICP/0700	QUINCY ICP/1900
O-22370 HEQB (T)		10/11	HOWARD KENNY	1	QUINCY ICP/0700	QUINCY ICP/1900
C-20356 HC2 3 B'S C-1		10/05	ANTONIO WRIGHT	19	QUINCY ICP/0700	QUINCY ICP/1900
C-20358 HC2 FRANCO 6		10/06	JOAN ALCANTAR	20	QUINCY ICP/0700	QUINCY ICP/1900
C-20366 HC2 FRANCO 14		10/07	JOSE MENDOZA	20	QUINCY ICP/0700	QUINCY ICP/1900
O-22228 SMOD RAINIER		10/07	BEN DEAN	10	QUINCY ICP/0700	QUINCY ICP/1900
E-21135 ENG4 A1 FIRESTORM		10/04	JUSTIN ATENCIO	3	QUINCY ICP/0700	QUINCY ICP/1900
E-21586 ENG4 LAVA RIVER		10/10	JAVIER CEJA	3	QUINCY ICP/0700	QUINCY ICP/1900
E-21594 ENG4 BLM 2438		10/04	RICHARD BUGG	4	QUINCY ICP/0700	QUINCY ICP/1900
E-20071 DOZ2 DUNLAP FARMS		10/15	KYLE TROSKY	4	QUINCY ICP/0700	QUINCY ICP/1900
E-21556 DOZ3 DIG IT		10/16	JOHN SILVA	2	QUINCY ICP/0700	QUINCY ICP/1900
E-20600 DOZ3 GRAHAM		10/17	REN BURNS	2	QUINCY ICP/0700	QUINCY ICP/1900
E-20691 SKD2 JW BAMFORD		10/09	BEN HADDOCK	2	QUINCY ICP/0700	QUINCY ICP/1900
E-20758 SKD2 CALDBECK LOGGING		10/06	WALT MATHWIG	2	QUINCY ICP/0700	QUINCY ICP/1900
E-20756 SKD2 RIM ROCK		10/10	STANLEY PAINTER	2	QUINCY ICP/0700	QUINCY ICP/1900
E-21653 FEL2 BRUCE YOUNG LOGGING		10/17	LUKE YOUNG	2	QUINCY ICP/0700	QUINCY ICP/1900
E-21598 CHIP HIGH SIERRA		10/04	DAKOTA SALAZAR	3	QUINCY ICP/0700	QUINCY ICP/1900
<b>8. Division/Group Communication Summary</b>						
Function	Channel	RX Frequency N/W	RX Tone/NAC	TX Frequency N/W	TX Tone/NAC	Mode
COMMAND	01	172.0875	T3 131.8	162.3625	T3_131.8	A
TACTICAL	11	168.2500	T3 131.8	168.2500	T3 131.8	A
AIR TO GROUND	14	169.1000	000.0	169.1000	000.0	A
AIR TO GROUND	15	156.0750	T6 156.7	156.0750	T6 156.7	A
AIR GUARD	16	168.6250	000.0	168.6250	T1 110.9	A
<b>9. Prepared By (Resource Unit Leader)</b>			<b>Approved By (Planning Section Chief)</b>		<b>Date</b>	<b>Time</b>
AERIN LAND RESL			KELLY RUSSELL		10/03/2021	1350

**Division/Group Assignment List (ICS 204 WF)**  
**Controlled Unclassified Information//Basic**

<b>1. Incident Name:</b>				<b>3.</b>		
DIXIE FIRE				<b>Branch:</b>	<b>Division/Group</b>  <b>NN</b>	
<b>2. Operational Period: EAST</b>						
Date/Time From: 10/04/2021 0700 MON		Date/Time To: 10/04/2021 1900 MON				
<b>4. Operations Personnel</b>						
<b>OPERATIONS CHIEF</b>		JEFFREY SCHARDT		<b>FIELD OPS</b>		TYLER VAN ORMER M. JOHNSON (T)
<b>PLANNING OPS</b>		BRIAN ELAM; B. PLANTE (T)		<b>DIVISION/GROUP SUPERVISOR</b>		JARED NOBLES; JASON MARTIN (T)
<b>5. Resources Assigned this Period</b>						
Strike Team / Task Force / Resource Designator		LWD	Leader	Number Persons	Drop Off PT./Time	Pick Up PT./Time
E-21533 EXCA VENTANA RANCH		10/14	BRYCE NASON	2	QUINCY ICP/0700	QUINCY ICP/1900
E-21658 EXCA LESTER ENTERPRISES		10/16	COLTON LACKEY	2	QUINCY ICP/0700	QUINCY ICP/1900
E-21540 STROKE DELIMBER JW BAMFORD		10/09	ETHAN BAMFORD	1	QUINCY ICP/0700	QUINCY ICP/1900
E-20369 WTS2 TOUGH EQUIP 311		10/12	DAN RAMOS	1	QUINCY ICP/0700	QUINCY ICP/1900
O-22312 SOF2		10/11	JOE SMITH	1	QUINCY ICP/0700	QUINCY ICP/1900
O-22148 EMPF		10/07	SAM WATSON	1	QUINCY ICP/0700	QUINCY ICP/1900
O-22375 EMPF		10/07	MICHAEL KELLY	1	QUINCY ICP/0700	QUINCY ICP/1900
<b>6. Control Operations/Work Assignments:</b>						
<b>TASK:</b> Perform suppression repair to identified areas for repair around Antelope Lake and the 28N03 road. Hold and patrol containment lines and address any heat near them.						
<b>PURPOSE:</b> Hold fire within established control lines.						
<b>END STATE:</b> Return the area to as natural a condition as possible.						
<b>7. Special Instructions:</b>						
Backhaul all trash and unneeded equipment. Coordinate with Cultural Advisor and Lead READ. Avoid suppression activities in areas marked with RED / BLACK flagging.						
<b>8. Division/Group Communication Summary</b>						
Function	Channel	RX Frequency N/W	RX Tone/NAC	TX Frequency N/W	TX Tone/NAC	Mode
COMMAND	01	172.0875	T3 131.8	162.3625	T3_131.8	A
TACTICAL	11	168.2500	T3 131.8	168.2500	T3 131.8	A
AIR TO GROUND	14	169.1000	000.0	169.1000	000.0	A
AIR TO GROUND	15	156.0750	T6 156.7	156.0750	T6 156.7	A
AIR GUARD	16	168.6250	000.0	168.6250	T1 110.9	A
<b>9. Prepared By (Resource Unit Leader)</b>			<b>Approved By (Planning Section Chief)</b>		<b>Date</b>	<b>Time</b>
AERIN LAND RESL			KELLY RUSSELL		10/03/2021	1350

**Division/Group Assignment List (ICS 204 WF)**  
**Controlled Unclassified Information//Basic**

<b>1. Incident Name:</b>				<b>3.</b>		
DIXIE FIRE				<b>Branch:</b>	<b>Division/Group</b>  <b>PP</b>	
<b>2. Operational Period: EAST</b>						
Date/Time From: 10/04/2021 0700 MON		Date/Time To: 10/04/2021 1900 MON				
<b>4. Operations Personnel</b>						
<b>OPERATIONS CHIEF</b>		JEFF SCHARDT		<b>PLANNING OPS</b>		BRIAN ELAM; BERT PLANTE (T)
<b>FIELD OPS</b>		TYER VAN ORMER MATT JOHNSON (T)		<b>DIVISION/GROUP SUPERVISOR</b>		JASON KLAWINSKY
<b>5. Resources Assigned this Period</b>						
Strike Team / Task Force / Resource Designator	LWD	Leader	Number Persons	Drop Off PT./Time	Pick Up PT./Time	
O-22339 TFLD	10/12	CHUCK KABREHL	1	QUINCY ICP/0700	QUINCY ICP/1900	
O-22308 TFLD (T)	10/10	HOLT JAEGER	1	QUINCY ICP/0700	QUINCY ICP/1900	
O-22301 HEQB	10/09	JAMES LINDSAY	1	QUINCY ICP/0700	QUINCY ICP/1900	
E-21625 ENG4 SAWTOOTH E412	10/09	BRANDON HANKLA	7	QUINCY ICP/0700	QUINCY ICP/1900	
E-20028 DOZ2 NORTHSTATE	10/16	TREVOR TUPMAN	2	QUINCY ICP/0700	QUINCY ICP/1900	
E-20681 DOZ3 MOORE'S QUALITY EQUIP	10/15	PICKLE TIMON	2	QUINCY ICP/0700	QUINCY ICP/1900	
E-21487 EXCA UPPER VALLEY 20860	10/13	JIM KRUCKEBERG	2	QUINCY ICP/0700	QUINCY ICP/1900	
E-21491 EXCA BDRM, INC. 20732	10/04	RICHARD STEVENS	1	QUINCY ICP/0700	QUINCY ICP/1900	
E-21508 EXCA BLACK KNIGHT	10/07	JP PARRA	2	QUINCY ICP/0700	QUINCY ICP/1900	
E-21628 EXCA CLINT HATFIELD TRUCKING	10/12	TODD WISBEY	2	QUINCY ICP/0700	QUINCY ICP/1900	
E-21476 EXCA NORCAL	10/17	TOM PASQUAL	2	QUINCY ICP/0700	QUINCY ICP/1900	
E-21485 EXCA JDB3 LLC	10/14	PATRICK GONZALEZ	2	QUINCY ICP/0700	QUINCY ICP/1900	
E-21506 EXCA LESLIE HEAVY HAUL	10/13	BOB MCDONALD	2	QUINCY ICP/0700	QUINCY ICP/1900	
E-21505 EXCA LEPAGE	10/14	T J CHRISMAN	2	QUINCY ICP/0700	QUINCY ICP/1900	
E-21542 SELF LOADER JW BAMFORD	10/09	TOSH WINCHESTER	1	QUINCY ICP/0700	QUINCY ICP/1900	
E-21292 WTS1 BLISS FIRE P.D.	10/03	ZACH HESTER	1	QUINCY ICP/0700	QUINCY ICP/1900	
E-21632 WTS2 SOCO ENTERPRISE INC	10/10	STEVE OLDAKER	1	QUINCY ICP/0700	QUINCY ICP/1900	
O-22343 TFLD (T)	10/11	VINCENT SPINA	1	QUINCY ICP/0700	QUINCY ICP/1900	
<b>8. Division/Group Communication Summary</b>						
Function	Channel	RX Frequency N/W	RX Tone/NAC	TX Frequency N/W	TX Tone/NAC	Mode
COMMAND	01	172.0875	T3 131.8	162.3625	T3_131.8	A
TACTICAL	10	166.7750	T3 131.8	166.7750	T3 131.8	A
AIR TO GROUND	14	169.1000	000.0	169.1000	000.0	A
AIR TO GROUND	15	156.0750	T6 156.7	156.0750	T6 156.7	A
AIR GUARD	16	168.6250	0.0	168.6250	110.9	A
<b>9. Prepared By (Resource Unit Leader)</b>			<b>Approved By (Planning Section Chief)</b>		<b>Date</b>	<b>Time</b>
MELONIE SELLERS,RESL			KELLY RUSSELL,PSC2(T)		10/03/2021	1350

**Division/Group Assignment List (ICS 204 WF)**  
**Controlled Unclassified Information//Basic**

<b>1. Incident Name:</b>			<b>3.</b>			
DIXIE FIRE			<b>Branch:</b>		<b>Division/Group</b>	
<b>2. Operational Period:</b> EAST					<b>PP</b>	
Date/Time From: 10/04/2021 0700 MON		Date/Time To: 10/04/2021 1900 MON				
<b>4. Operations Personnel</b>						
<b>OPERATIONS CHIEF</b>		JEFF SCHARDT		<b>PLANNING OPS</b>		BRIAN ELAM; BERT PLANTE (T)
<b>FIELD OPS</b>		TYER VAN ORMER MATT JOHNSON (T)		<b>DIVISION/GROUP SUPERVISOR</b>		JASON KLAWINSKY
<b>5. Resources Assigned this Period</b>						
Strike Team / Task Force / Resource Designator		LWD	Leader	Number Persons	Drop Off PT./Time	Pick Up PT./Time
O-22141 HEQB (LOCAL)			KRISTIN WINFORD	1	QUINCY ICP/0700	QUINCY ICP/1900
O-22351 HEQB (T)		10/13	JAMIE AMES	1	QUINCY ICP/0700	QUINCY ICP/1900
C-20357 HC2 PATRICK		10/11	DUSTIN DUFFY	20	QUINCY ICP/0700	QUINCY ICP/1900
O-22180 FMOD SWEDBERG 1		10/12	CRAIG GREEN	2	QUINCY ICP/0700	QUINCY ICP/1900
E-21645 ENG3 GRAY WOLF		10/12	JEFF CAMPBELL	4	QUINCY ICP/0700	QUINCY ICP/1900
E-20068 DOZ2 NORTHSTATE		10/10	BRETT RICHARDS	2	QUINCY ICP/0700	QUINCY ICP/1900
E-20078 DOZ2 NORTHSTATE		10/08	JOSH VIBORG	2	QUINCY ICP/0700	QUINCY ICP/1900
E-20963 SKD2 DOWNING LOGGING		10/07	DOUG KURTS	2	QUINCY ICP/0700	QUINCY ICP/1900
E-21528 SKD2 KING MOUNTAIN		10/05	CODY RUSTAD	2	QUINCY ICP/0700	QUINCY ICP/1900
E-21531 SKD2 ZEB'S		10/16	JAKE ANDERSON	2	QUINCY ICP/0700	QUINCY ICP/1900
E-21509 EXCA LEPAGE		10/12	CODY SHIRA	2	QUINCY ICP/0700	QUINCY ICP/1900
E-20987 HARVESTER MILLER TIMBER		10/07	CHANCE BAGUILIO	1	QUINCY ICP/0700	QUINCY ICP/1900
E-20782 FORWARDER MILLER TIMBER		10/13	GARRET IMMEL	1	QUINCY ICP/0700	QUINCY ICP/1900
E-21496 LOG LOADER-LESLIE		10/15	ARIAN HARRIS	1	QUINCY ICP/0700	QUINCY ICP/1900
E-21495 LOG PROCESSOR-LESLIE		10/15	MIKE BAXTER	1	QUINCY ICP/0700	QUINCY ICP/1900
O-22388 TFLD (T)		10/13	JASON BATES	1	QUINCY ICP/0700	QUINCY ICP/1900
E-21497 GRD DUFFY, MIKE		10/06	JAMIE FUSON	2	QUINCY ICP/0700	QUINCY ICP/1900
E-20107 WTS1 OILAR 975		10/15	JILL OILAR	2	QUINCY ICP/0700	QUINCY ICP/1900
<b>8. Division/Group Communication Summary</b>						
Function	Channel	RX Frequency N/W	RX Tone/NAC	TX Frequency N/W	TX Tone/NAC	Mode
COMMAND	01	172.0875	T3 131.8	162.3625	T3_131.8	A
TACTICAL	10	166.7750	T3 131.8	166.7750	T3 131.8	A
AIR TO GROUND	14	169.1000	000.0	169.1000	000.0	A
AIR TO GROUND	15	156.0750	T6 156.7	156.0750	T6 156.7	A
AIR GUARD	16	168.6250	0.0	168.6250	110.9	A
<b>9. Prepared By (Resource Unit Leader)</b>			<b>Approved By (Planning Section Chief)</b>		<b>Date</b>	<b>Time</b>
MELONIE SELLERS,RESL			KELLY RUSSELL,PSC2(T)		10/03/2021	1350

**Division/Group Assignment List (ICS 204 WF)**  
**Controlled Unclassified Information//Basic**

<b>1. Incident Name:</b>				<b>3.</b>		
DIXIE FIRE				<b>Branch:</b>	<b>Division/Group</b>  <b>PP</b>	
<b>2. Operational Period: EAST</b>						
Date/Time From: 10/04/2021 0700 MON		Date/Time To: 10/04/2021 1900 MON				
<b>4. Operations Personnel</b>						
<b>OPERATIONS CHIEF</b>		JEFF SCHARDT		<b>PLANNING OPS</b>		BRIAN ELAM; BERT PLANTE (T)
<b>FIELD OPS</b>		TYER VAN ORMER MATT JOHNSON (T)		<b>DIVISION/GROUP SUPERVISOR</b>		JASON KLAWINSKY
<b>5. Resources Assigned this Period</b>						
Strike Team / Task Force / Resource Designator		LWD	Leader	Number Persons	Drop Off PT./Time	Pick Up PT./Time
E-20108 WTS1 OILAR 852		10/15	JUSTIN SCALES	1	QUINCY ICP/0700	QUINCY ICP/1900
E-20109 WTS1 NORTHSTATE EQUIPMENT		10/12	NATHAN RIOS	1	QUINCY ICP/0700	QUINCY ICP/1900
E-20169 WTS2 BEN'S TRUCKING 54		10/16	CHRIS FULTZ	2	QUINCY ICP/0700	QUINCY ICP/1900
O-22312 SOF2		10/11	JOE SMITH	1	QUINCY ICP/0700	QUINCY ICP/1900
O-22279 READ TIMBER (LOCAL)			KATE QUINN	1	QUINCY ICP/0700	QUINCY ICP/1900
O-22398 EMTF		10/16	STEPHEN VERA	1	QUINCY ICP/0700	QUINCY ICP/1900
O-22217 EMPF (T)		10/04	BEN AVIS	1	QUINCY ICP/0700	QUINCY ICP/1900
E-21641 AMBU SOUTHERN CASCADES EMS		10/12	TAMMY ALLISON	2	QUINCY ICP/0700	QUINCY ICP/1900
<b>6. Control Operations/Work Assignments:</b>						
<b>TASK:</b> Hold and patrol containment lines. Respond to smoke reports that are called in by the public. Continue with suppression repairs around the sensitive area by DP-631, Last Chance Road and Road 16.						
<b>PURPOSE:</b> Hold fire within established control lines.						
<b>END STATE:</b> Return the area to as natural a condition as possible.						
<b>7. Special Instructions:</b>						
Backhaul all trash and unneeded equipment. Coordinate with Cultural Advisor and Lead READ. Avoid suppression activities in areas marked with RED / BLACK flagging.						
<b>8. Division/Group Communication Summary</b>						
Function	Channel	RX Frequency N/W	RX Tone/NAC	TX Frequency N/W	TX Tone/NAC	Mode
COMMAND	01	172.0875	T3 131.8	162.3625	T3_131.8	A
TACTICAL	10	166.7750	T3 131.8	166.7750	T3 131.8	A
AIR TO GROUND	14	169.1000	000.0	169.1000	000.0	A
AIR TO GROUND	15	156.0750	T6 156.7	156.0750	T6 156.7	A
AIR GUARD	16	168.6250	0.0	168.6250	110.9	A
<b>9. Prepared By (Resource Unit Leader)</b>			<b>Approved By (Planning Section Chief)</b>		<b>Date</b>	<b>Time</b>
MELONIE SELLERS,RESL			KELLY RUSSELL,PSC2(T)		10/03/2021	1350



**Division/Group Assignment List (ICS 204 WF)**  
**Controlled Unclassified Information//Basic**

<b>1. Incident Name:</b>				<b>3.</b>		
DIXIE FIRE				<b>Branch:</b>	<b>Division/Group</b>  <b>OO/QQ</b>	
<b>2. Operational Period: EAST</b>						
Date/Time From: 10/04/2021 0700 MON		Date/Time To: 10/04/2021 1900 MON				
<b>4. Operations Personnel</b>						
<b>OPERATIONS CHIEF</b> JEFF SCHARDT		<b>PLANNING OPS</b> BRIAN ELAM; BERT PLANTE (T)				
<b>FIELD OPS</b> TYLER VAN ORMER; MATT JOHNSON (T)		<b>DIVISION/GROUP SUPERVISOR</b> MATT MOE				
<b>5. Resources Assigned this Period</b>						
Strike Team / Task Force / Resource Designator	LWD	Leader	Number Persons	Drop Off PT./Time	Pick Up PT./Time	
O-22195 TFLD	10/04	ROBERT ALONSO	1	QUINCY ICP/0700	QUINCY ICP/1900	
O-22376 TFLD	10/14	CHRIS BROOKS	1	QUINCY ICP/0700	QUINCY ICP/1900	
O-22237 HEQB(T)	10/06	AARON YOUNG	1	QUINCY ICP/0700	QUINCY ICP/1900	
O-22309 HEQB (T)	10/10	KELSEY MCLEAN	1	QUINCY ICP/0700	QUINCY ICP/1900	
O-22350 HEQB (T)	10/13	CHRIS KEMP	1	QUINCY ICP/0700	QUINCY ICP/1900	
C-20365 HC2 PACIFIC COAST	10/08	NORBERTO PANTALEON	20	QUINCY ICP/0700	QUINCY ICP/1900	
O-22230 SMOD SIUSLAW	10/06	CHARLES CROSS	7	QUINCY ICP/0700	QUINCY ICP/1900	
E-20064 DOZ2 LET ER BUCK 64	10/09	TERRY CUMMINGS	2	QUINCY ICP/0700	QUINCY ICP/1900	
E-20087 DOZ2 LESLIE HEAVY	10/12	NATHAN LIVINGSTON	2	QUINCY ICP/0700	QUINCY ICP/1900	
E-20354 DOZ2 BEN'S TRUCKING 40039	10/07	TROY DIXON	1	QUINCY ICP/0700	QUINCY ICP/1900	
E-20355 DOZ2 BEN'S TRUCKING 41016	10/09	LUKE STANTON	2	QUINCY ICP/0700	QUINCY ICP/1900	
E-20381 DOZ3 BLACK KNIGHT	10/06	ALEX WUNSCH	2	QUINCY ICP/0700	QUINCY ICP/1900	
E-20383 DOZ3 JUNGWIRTH	10/11	SAM HENDRICKS	4	QUINCY ICP/0700	QUINCY ICP/1900	
E-20603 DOZ3 RIDGE LOGGING	10/14	JASON WALKER	2	QUINCY ICP/0700	QUINCY ICP/1900	
E-20307 EXCA DUDLEY'S EXCAVATING	10/06	WYATT CLEMENT	2	QUINCY ICP/0700	QUINCY ICP/1900	
E-20693 EXCA GIBFORD EXCAVATING	10/16	BRENT GIBFORD	1	QUINCY ICP/0700	QUINCY ICP/1900	
E-21486 EXCA NORTHSTATE 20976	10/05	ROBBIE REED	1	QUINCY ICP/0700	QUINCY ICP/1900	
E-21492 EXCA TOUGH COMPANY	10/12	JEREMY TODD	2	QUINCY ICP/0700	QUINCY ICP/1900	
E-21493 EXCA NORTHSTATE 20772	10/09	CARL WICKLUND	2	QUINCY ICP/0700	QUINCY ICP/1900	
<b>8. Division/Group Communication Summary</b>						
Function	Channel	RX Frequency N/W	RX Tone/NAC	TX Frequency N/W	TX Tone/NAC	Mode
COMMAND	6	171.1125	T3 131.8	162.1875	T3 131.8	A
TACTICAL	8	154.2950	T6 156.7	154.2950	T6_156.7	A
AIR TO GROUND	14	169.1000	000.0	169.1000	000.0	A
AIR TO GROUND	15	156.0750	T6 156.7	156.0750	T6 156.7	A
AIR GUARD	16	168.6250	000.0	168.6250	T1 110.9	A
<b>9. Prepared By (Resource Unit Leader)</b>			<b>Approved By (Planning Section Chief)</b>		<b>Date</b>	<b>Time</b>
MELONIE SELLERS,RESL			KELLY RUSSELL		10/03/2021	1350

**Division/Group Assignment List (ICS 204 WF)**  
**Controlled Unclassified Information//Basic**

<b>1. Incident Name:</b>				<b>3.</b>		
DIXIE FIRE				<b>Branch:</b>	<b>Division/Group</b>  <b>OO/QQ</b>	
<b>2. Operational Period: EAST</b>						
Date/Time From: 10/04/2021 0700 MON		Date/Time To: 10/04/2021 1900 MON				
<b>4. Operations Personnel</b>						
<b>OPERATIONS CHIEF</b>		JEFF SCHARDT		<b>PLANNING OPS</b>		BRIAN ELAM; BERT PLANTE (T)
<b>FIELD OPS</b>		TYLER VAN ORMER; MATT JOHNSON (T)		<b>DIVISION/GROUP SUPERVISOR</b>		MATT MOE
<b>5. Resources Assigned this Period</b>						
Strike Team / Task Force / Resource Designator		LWD	Leader	Number Persons	Drop Off PT./Time	Pick Up PT./Time
E-20360 WTT2 PIERCE FIRE		10/08	BYRON BRICKY	1	QUINCY ICP/0700	QUINCY ICP/1900
E-20373 WTS2 DUSTBUSTERS 505		10/10	STETSON RARICK	2	QUINCY ICP/0700	QUINCY ICP/1900
O-22391 SOFR		10/15	JUSTIN PHIPPEN	1	QUINCY ICP/0700	QUINCY ICP/1900
O-22364 EMPF		10/13	PENELOPE MCDONAGH	1	QUINCY ICP/0700	QUINCY ICP/1900
E-21261 AMBU MED TRANSPORT		10/13	JARED GRISSOM	2	QUINCY ICP/0700	QUINCY ICP/1900
<b>6. Control Operations/Work Assignments:</b>						
<p><b>TASK:</b> Tactical patrol, eliminate hazards and mop up where necessary . Respond to service calls as requested. Repair suppression activities as requested by READS.</p> <p><b>PURPOSE:</b> Maintain current fire footprint while repairing damage to cultural and natural resources.</p> <p><b>END STATE:</b> To limit fire damage and return the area to as natural a condition as possible.</p>						
<b>7. Special Instructions:</b>						
<p>Backhaul all trash and unneeded equipment. Coordinate with Cultural Advisor and Lead READ.</p> <p>Avoid suppression activities in areas marked with RED / BLACK flagging.</p>						
<b>8. Division/Group Communication Summary</b>						
Function	Channel	RX Frequency N/W	RX Tone/NAC	TX Frequency N/W	TX Tone/NAC	Mode
COMMAND	6	171.1125	T3 131.8	162.1875	T3 131.8	A
TACTICAL	8	154.2950	T6 156.7	154.2950	T6_156.7	A
AIR TO GROUND	14	169.1000	000.0	169.1000	000.0	A
AIR TO GROUND	15	156.0750	T6 156.7	156.0750	T6 156.7	A
AIR GUARD	16	168.6250	000.0	168.6250	T1 110.9	A
<b>9. Prepared By (Resource Unit Leader)</b>			<b>Approved By (Planning Section Chief)</b>		<b>Date</b>	<b>Time</b>
MELONIE SELLERS,RESL			KELLY RUSSELL		10/03/2021	1350

## Division/Group Assignment List (ICS 204 WF)

Controlled Unclassified Information//Basic

<b>1. Incident Name:</b>				<b>3.</b>			
DIXIE FIRE				<b>Branch:</b>		<b>Division/Group</b>	
<b>2. Operational Period:</b> EAST							
Date/Time From: 10/04/2021 1400 MON		Date/Time To: 10/05/2021 0300 TUE		SWING SHIFT			
<b>4. Operations Personnel</b>							
<b>OPERATIONS CHIEF</b>		JEFF SCHARDT		<b>PLANNING OPS</b>		BRIAN ELAM;BERT PLANTE (T)	
<b>FIELD OPS</b>		TYLER VAN ORMER MATT JOHNSON (T)		<b>DIVISION/GROUP SUPERVISOR</b>		PAUL RYAN	
<b>5. Resources Assigned this Period</b>							
Strike Team / Task Force / Resource Designator		LWD	Leader	Number Persons	Drop Off PT./Time	Pick Up PT./Time	
E-20892 ENG3 RMFC 5		10/07	GLENN NUTT	3	QUINCY ICP/1400	QUINCY ICP/0300	
E-20701 ENG6 J3 CONTRACTING 2		10/04	BRYAN JACKSON	3	QUINCY ICP/1400	QUINCY ICP/0300	
E-21593 ENG6 TRI-STATE		10/04	JORDEN HOEFLING	3	QUINCY ICP/1400	QUINCY ICP/0300	
E-21596 ENG6 R2K		10/04	JOE STILL SMOKING SR	3	QUINCY ICP/1400	QUINCY ICP/0300	
<b>6. Control Operations/Work Assignments:</b>							
<p><b>TASK:</b> Tactical patrol, eliminate hazards and mop up where necessary. Respond to service calls as requested.</p> <p><b>PURPOSE:</b> Protection of life, property, and the environment.</p> <p><b>END STATE:</b> Fire containment and recovery.</p>							
<b>7. Special Instructions:</b>							
<p>Backhaul all trash. Coordinate with the Cultural Advisor and Lead READ.</p> <p>Avoid suppression activities in areas marked with RED / BLACK flagging.</p>							
<b>8. Division/Group Communication Summary</b>							
Function	Channel	RX Frequency N/W	RX Tone/NAC	TX Frequency N/W	TX Tone/NAC	Mode	
COMMAND	5	173.0375	T3 131.8	167.3250	T3 131.8	A	
TACTICAL	9	166.7250	T3 131.8	166.7250	T3 131.8	A	
AIR TO GROUND	14	169.1000	000.0	169.1000	000.0	A	
AIR TO GROUND	15	156.0750	T6 156.7	156.0750	T6 156.7	A	
AIR GUARD	16	168.6250	000.0	168.6250	T1 110.9	A	
<b>9. Prepared By (Resource Unit Leader)</b>			<b>Approved By (Planning Section Chief)</b>			<b>Date</b>	<b>Time</b>
AERIN LAND RESL			KELLY RUSSELL			10/03/2021	1350

**Division/Group Assignment List (ICS 204 WF)**  
**Controlled Unclassified Information//Basic**

<b>1. Incident Name:</b>			<b>3.</b>			
DIXIE FIRE			<b>Branch:</b>		<b>Division/Group</b>	
<b>2. Operational Period:</b> EAST					<b>IA / STRUCTURE GROUP</b>	
Date/Time From: 10/04/2021 0700 MON			Date/Time To: 10/04/2021 1900 MON			
<b>4. Operations Personnel</b>						
<b>OPERATIONS CHIEF</b>		JEFFREY SCHARDT		<b>PLANNING OPS</b>		BRIAN ELAM; BERT PLANTE (T)
<b>FIELD OPS</b>		TYLER VAN ORMER MATT JOHNSON (T)		<b>DIVISION/GROUP SUPERVISOR</b>		TOM KENNEDY; KEVIN GRODI (T)
<b>5. Resources Assigned this Period</b>						
Strike Team / Task Force / Resource Designator	LWD	Leader	Number Persons	Drop Off PT./Time	Pick Up PT./Time	
C-20371 HC1 DIAMOND MOUNTAIN	10/05	DAN DOBYNS	18	QUINCY ICP/0700	QUINCY ICP/1900	
E-21624 ENG3 WILDFIRE SUPPORT TEAM	10/09	LEONARD PINO	3	QUINCY ICP/0700	QUINCY ICP/1900	
E-21619 ENG4 CASTLE MOUNTAIN	10/18	SCOTT MCHENRY	3	QUINCY ICP/0700	QUINCY ICP/1900	
E-21618 ENG4 G E FORESTRY	10/09	ALVARO GONZALEZ	3	QUINCY ICP/0700	QUINCY ICP/1900	
E-21616 ENG6 SAWTOOTH E651	10/09	C.W. STEWART	4	QUINCY ICP/0700	QUINCY ICP/1900	
E-21623 ENG6 TRUMEN CONTRACTING	10/16	KOLTON BOB	3	QUINCY ICP/0700	QUINCY ICP/1900	
E-21651 WTT2 BLACKHAWK 34	10/11	SEAN WEBER	2	QUINCY ICP/0700	QUINCY ICP/1900	
<b>6. Control Operations/Work Assignments:</b>						
<p><b>TASK:</b> Respond to reports of new fires within the TFR. Assist local resources with new starts as requested outside of the TFR. Respond to service calls reported by the public as requested. Respond to any threat to improved property caused by fire activity.</p> <p><b>PURPOSE:</b> To protect personnel property and infrastructure located in the vicinity of the Dixie Fire footprint, and assist Divisions as requested.</p> <p><b>END STATE:</b> The Group provides safe, effective and efficient response to any reported incident and service</p>						
<b>7. Special Instructions:</b>						
FOR COMMAND UTILIZE THE NEAREST COMMAND CHANNEL.						
<b>8. Division/Group Communication Summary</b>						
Function	Channel	RX Frequency N/W	RX Tone/NAC	TX Frequency N/W	TX Tone/NAC	Mode
TACTICAL	12	165.3625	131.8	165.3625	131.8	A
<b>9. Prepared By (Resource Unit Leader)</b>		<b>Approved By (Planning Section Chief)</b>		<b>Date</b>	<b>Time</b>	
AERIN LAND RESL		KELLY RUSSELL PSC2(T)		10/03/2021	1350	

**Division/Group Assignment List (ICS 204 WF)**  
**Controlled Unclassified Information//Basic**

<b>1. Incident Name:</b>			<b>3.</b>			
DIXIE FIRE			<b>Branch:</b>		<b>Division/Group</b>	
<b>2. Operational Period:</b> EAST					<b>READ GROUP</b>	
Date/Time From: 10/04/2021 0700 MON		Date/Time To: 10/04/2021 1900 MON				
<b>4. Operations Personnel</b>						
<b>OPERATIONS CHIEF</b>		JEFF SCHARDT		<b>PLANNING OPS</b>		BRIAN ELAM;BERT PLANTE (T)
<b>FIELD OPS</b>		TYLER VAN ORMER MATT JOHNSON (T)		<b>DIVISION/GROUP SUPERVISOR</b>		CHRIS VOELKER
<b>5. Resources Assigned this Period</b>						
Strike Team / Task Force / Resource Designator		LWD	Leader	Number Persons	Drop Off PT./Time	Pick Up PT./Time
O-22394 WILDLIFE DIV/UU		10/13	RYAN THONI	1	QUINCY ICP/0700	QUINCY ICP/1900
O-21286 REAF DIV/UU		10/11	GEOFF NEWSTED	1	QUINCY ICP/0700	QUINCY ICP/1900
WILDLIFE DIV RR/UU		10/13	CHRIS KOPPL	1	QUINCY ICP/0700	QUINCY ICP/1900
WILDLIFE DIV RR/UU		10/07	KELLY WEINTRAUB	1	QUINCY ICP/0700	QUINCY ICP/1900
O-22176 REAF DIV/WW		10/02	GREG VAN OOSBREE	1	QUINCY ICP/0700	QUINCY ICP/1900
O-22327 REAF (T) DIV/WW		10/14	JOHN PETERSON	1	QUINCY ICP/0700	QUINCY ICP/1900
REAF DIV/WW		10/12	KELBY GARDINER	1	QUINCY ICP/0700	QUINCY ICP/1900
REAF DIV/NN		10/16	SETH BROWN	1	QUINCY ICP/0700	QUINCY ICP/1900
ARCH DIV/PP		10/14	MIGUEL JEFFERY	1	QUINCY ICP/0700	QUINCY ICP/1900
O-22201 ARCH DIV/PP/OO		10/05	JESSE KRAUTKRAMER	1	QUINCY ICP/0700	QUINCY ICP/1900
REAF (T) DIV/QQ/OO		10/15	LAWRENCE LODKO	1	QUINCY ICP/0700	QUINCY ICP/1900
<b>6. Control Operations/Work Assignments:</b>						
<b>TASK:</b> To complete suppression repair as assigned by the Agency Administrator.						
<b>PURPOSE:</b> To ensure emergency repair work is completed in a timely manner to support local units.						
<b>END STATE:</b> That suppression repair work is completed within applicable guide lines.						
<b>7. Special Instructions:</b>						
See ICS 205 COMM PLAN in the IAP for radio channels and frequencies for Division area worked.						
<b>8. Division/Group Communication Summary</b>						
Function	Channel	RX Frequency N/W	RX Tone/NAC	TX Frequency N/W	TX Tone/NAC	Mode
COMMAND						
TACTICAL						
LOGISTICS						
AIR TO GROUND						
<b>9. Prepared By (Resource Unit Leader)</b>			<b>Approved By (Planning Section Chief)</b>		<b>Date</b>	<b>Time</b>
AERIN LAND RESL			KELLY RUSSEL		10/03/2021	1350

**Division/Group Assignment List (ICS 204 WF)**  
**Controlled Unclassified Information//Basic**

<b>1. Incident Name:</b>			<b>3.</b>			
DIXIE FIRE			<b>Branch:</b>		<b>Division/Group</b>	
<b>2. Operational Period:</b> EAST					<b>HAZARD TREE GROUP</b>	
Date/Time From: 10/04/2021 0700 MON		Date/Time To: 10/04/2021 1900 MON				
<b>4. Operations Personnel</b>						
<b>OPERATIONS CHIEF</b> JEFF SCHARDT		<b>PLANNING OPS</b> BRIAN ELAM;BERT PLANTE (T)				
<b>FIELD OPS</b> TYLER VAN ORMER MATT JOHNSON (T)		<b>DIVISION/GROUP SUPERVISOR</b>			BRETT PARGMAN	
<b>5. Resources Assigned this Period</b>						
Strike Team / Task Force / Resource Designator		LWD	Leader	Number Persons	Drop Off PT./Time	Pick Up PT./Time
O-22383 HEQB		10/15	SOREN FLEMING	1	QUINCY ICP/0700	QUINCY ICP/1900
O-22234 HEQB (T)		10/04	SHANE BISHOP	1	QUINCY ICP/0700	QUINCY ICP/1900
O-21659 FMOD UNITED FALLERS		10/14	LYN AKERS	2	QUINCY ICP/0700	QUINCY ICP/1900
O-20888 FMOD TIMBERSMITH MOD8		10/15	MATT MECKLEY	2	QUINCY ICP/0700	QUINCY ICP/1900
O-21657 FMOD TIMBERSMITH MOD 6		10/10	ROB MADDEN	2	QUINCY ICP/0700	QUINCY ICP/1900
E-21617 ENG4 WOODPECKER		10/09	JOSEPH BOIANOFF	3	QUINCY ICP/0700	QUINCY ICP/1900
E-21643 ENG5 THREE RIVERS		10/10	ERNEST KADAYSO	3	QUINCY ICP/0700	QUINCY ICP/1900
E-21644 ENG6 WILDLANDS SERVICE		10/12	CHRIS CARSWELL	3	QUINCY ICP/0700	QUINCY ICP/1900
E-20074 DOZ2 ABLE 74		10/13	JERMEY SMITH	2	QUINCY ICP/0700	QUINCY ICP/1900
E-20957 SKD2 PATHFFINDER 02		10/07	DAVID EISENBEISS	2	QUINCY ICP/0700	QUINCY ICP/1900
E-20763 FEL1 JW BAMFORD		10/16	ROGER WYMAN	1	QUINCY ICP/0700	QUINCY ICP/1900
E-20780 PROCESSOR J.W. BAMFORD		10/09	TOSH WINCHESTER	1	QUINCY ICP/0700	QUINCY ICP/1900
E-21494 HEELBOOM LOADER		10/09	CHRISTIAN STOKES	1	QUINCY ICP/0700	QUINCY ICP/1900
E-21541 SELF LOADER JJW BAMFORD		10/09	DAVID TOPETE	1	QUINCY ICP/0700	QUINCY ICP/1900
E-21543 SENNEBOGEN JW BAMFORD		10/09	ETHAN JENKINS	1	QUINCY ICP/0700	QUINCY ICP/1900
E-21540 STROKE DELIMBER JW BAMFORD		10/09	ETHAN BAMFORD	1	QUINCY ICP/0700	QUINCY ICP/1900
WTS2 DUSTBUSTERS 918 E-20374		10/06	JENNA HOLT	1	QUINCY ICP/0700	QUINCY ICP/1900
WTS2 ROCKY POINT WILDFIRE E-20824		10/16	MITCHELL DIKE	1	QUINCY ICP/0700	QUINCY ICP/1900
<b>6. Control Operations/Work Assignments:</b>						
<b>Task:</b> Eliminate hazards to identified roadways by removing fire damaged trees that may otherwise threaten those rights-of-way.						
<b>8. Division/Group Communication Summary</b>						
Function	Channel	RX Frequency N/W	RX Tone/NAC	TX Frequency N/W	TX Tone/NAC	Mode
COMMAND						
TACTICAL						
LOGISTICS						
AIR TO GROUND						
<b>9. Prepared By (Resource Unit Leader)</b>			<b>Approved By (Planning Section Chief)</b>		<b>Date</b>	<b>Time</b>
MELONIE SELLERS,RESL			KELLY RUSSELL, PSC2		10/03/2021	1350

**Division/Group Assignment List (ICS 204 WF)**  
**Controlled Unclassified Information//Basic**

<b>1. Incident Name:</b>		<b>3.</b>				
DIXIE FIRE		<b>Branch:</b>	<b>Division/Group</b>			
<b>2. Operational Period:</b> EAST			<b>HAZARD TREE GROUP</b>			
Date/Time From: 10/04/2021 0700	MON	Date/Time To: 10/04/2021 1900	MON			
<b>4. Operations Personnel</b>						
<b>OPERATIONS CHIEF</b>	JEFF SCHARDT		<b>PLANNING OPS</b>	BRIAN ELAM;BERT PLANTE (T)		
<b>FIELD OPS</b>	TYLER VAN ORMER MATT JOHNSON (T)		<b>DIVISION/GROUP SUPERVISOR</b>	BRETT PARGMAN		
<b>6. Control Operations/Work Assignments:</b>						
<b>Purpose:</b> To protect forest users and private landowners from the possibility of trees falling on roadways.						
<b>End State:</b> Fire damaged trees identified as potential threats on identified roads are removed.						
<b>7. Special Instructions:</b>						
Heavy equipment and Falling Mods will be performing hazard tree mitigation along China Grade between DP219 and DP 220. Road guards will be controlling traffic. Be prepared to stop and wait.						
COMM Group will utilize the TAC and COMMAND frequency of the division they are working in. Medical needs will be covered by Division medical resources.						
<b>8. Division/Group Communication Summary</b>						
Function	Channel	RX Frequency N/W	RX Tone/NAC	TX Frequency N/W	TX Tone/NAC	Mode
COMMAND						
TACTICAL						
LOGISTICS						
AIR TO GROUND						
<b>9. Prepared By (Resource Unit Leader)</b>		<b>Approved By (Planning Section Chief)</b>		<b>Date</b>	<b>Time</b>	
MELONIE SELLERS,RESL		KELLY RUSSELL, PSC2		10/03/2021	1350	

AIR OPERATIONS SUMMARY ICS-220						Time Prepared 1800	Date Prepared Sunday, October 3, 2021	Prepared By Bill Hayes										
Incident Name and Incident Number			Sunrise	Startup	Cutoff	Sunset	Shutdown 1841 (Susanville)	Operational Period - Date Monday, October 04, 2021			Operational Period - Time 0700-1900							
EAST & WEST ZONES/ DIXIE 21-CA-BTU-009205			0635	0705	1811	1841	Susanville Helibase WEST ZONE NOTAM: 1/8188			Rescue Ship Information								
<b>General Remarks, Safety Notes, Hazards, Air Operations Special Equipment, etc.</b> TRACK ALL DIPSITE LOCATIONS / NUMBER OF DIPS / GALLONS TAKEN. TRACK ALL DROP LOCATIONS / NUMBER OF DROPS / GALLONS DROPPED All GPS DATA TO BE COLLECTED IN <u>DEGREES, DECIMAL MINUTES</u> FORMAT.  <i>AVOID Aerial Application of Retardant / Foam / Agent within 300' of Waterways, Bodies of Water, etc.</i> <i>If Retardant / Foam / Agent is Dropped Within These Areas Immediately Notify the AOB and Provide the Following Information: Lat / Long, Estimated Number of Gallons and a Map Detailing The Area.</i>  <b>Use the West Command frequency below to contact SIFC</b> <b>Order All Aircraft through Susanville SIFC</b>						40° 22.58'		120° 34.65'		Radius:	Polygon							
						Chester Helibase			40° 16.89'		121° 14.60'		Altitude:	12500' MSL		Name	G820	G820
						Quincy Helibase			39° 56.64'		120° 57.08'		Frequency:	125.1750		Phone	(530) 257-5575	(530) 257-5575
													Altitude:	11500' MSL		Make/Model	UH60	UH60
													Frequency:	127.4250		Location	Redding	Redding
						Request Procedure for These Aircraft: Incident Communications			See Medical Plan For Additional Info									
						<a href="http://tfr.faa.gov/tfr2/list.html">http://tfr.faa.gov/tfr2/list.html</a>												
WEST ZONE-(WEST COMMUNICATIONS/HELIBASES)						EAST ZONE-(EAST COMMUNICATIONS/HELIBASES)												
Frequencies		RX	Tone	TX	Tone	AM / FM	Frequencies		RX	Tone	TX	Tone	AM / FM					
West Air Tactics		165.9875		165.9875		FM	East Air Tactics		167.0625		167.0625		FM					
West Air/Air Fixed Wing TFR		125.1750		125.1750		AM	East Air/Air TFR (Linked)		127.4250		127.4250		AM					
West Air/Air Rotor Wing		123.7250		123.7250		AM	East Air/Air Rotor Wing		132.2750		132.2750		AM					
West Air/Ground		166.6000		166.6000		FM	East Air/Ground		169.1000		169.1000		FM					
Deck		168.3500		168.3500		FM	Deck		163.1000		163.1000		FM					
West Command		151.3550	103.5	159.3000	107.2	FM	East Command		151.3550	103.5	159.3000	107.2	FM					
CALCORD - Medical		156.0750	156.7 (6)	156.0750	156.7 (6)	FM	CALCORD - Medical		156.0750	156.7 (6)	156.0750	156.7 (6)	FM					
AIRGUARD - Emergency Only		168.6250		168.6250	110.9 (1)	FM	AIRGUARD - Emergency Only		168.6250		168.6250	110.9 (1)	FM					
FAA #	Type	Make/Model	Helibase	Avail	Start	Remarks	FAA #	Type	Make/Model	Helibase	Avail	Start	Remarks					
N37HX	2	Bell 205A-1	Susanville	0800	0830	Std/Bucket A-20237	N674TH	1	KMAX	Quincy	0800	0830	Bucket A-20171					
N41HX	3	Bell 407	Susanville	0800	0830	HLCO Recon A-20140	N20PF (512)	2	Bell 212HP	Quincy	0800	0830	Std/Longline A-20081					
							N44HX (553)	3	Bell 407	Quincy	0800	0830	HLCO Recon A-20014					
N202WM	1	KMAX	Chester	0800	0830	Bucket A-20032												
N212BT (510)	2	Bell 212HP	Chester	0800	0830	Std/Bucket A-20001												

West Zone						East Zone					
Position	Name	Phone	Email			Position	Name	Phone	Email		
AOBD	Bill Hayes	(435) 621-3061	<a href="mailto:billhayes241@gmail.com">billhayes241@gmail.com</a>			AOBD	Tim Elder	(863) 610-0096	<a href="mailto:tim_elder@firenet.gov">tim_elder@firenet.gov</a>		
ASGS	Vacant					ASGS	Nick Holschbach	(406) 925-1737	<a href="mailto:nicholas.holschbach@usda.gov">nicholas.holschbach@usda.gov</a>		
						HEBM	Brandon Martin	(530) 828-7449			
ATGS	Brian Baker	(530) 394-8110	<a href="mailto:brian.baker@usda.gov">brian.baker@usda.gov</a>			HEBM T	Joshua Bardwell	(936) 546-1915	<a href="mailto:joshua.bardwell@tfs.tamu.edu">joshua.bardwell@tfs.tamu.edu</a>		
HEBM	Tyler Williams (Chester)	(530) 592-8859									
HEBM	Aaron Karuzzas (Susanville)	(406) 293-1245									
Prepared By: Bill Hayes			Position/Title: AOBD			Signature:					
Page 1 of 1			Date/Time: 10/03/2021 @ 1800								





# Health and Safety Message



QR code for Hazards and Risks

October 4, 2021

## ***HAZARD TREES***



### **Things to consider when assessing the potential danger of hazard trees:**

- Timbered areas that have been burning for an extended period.
- High-risk tree species (those that are known for rot and shallow root systems).
- Numerous downed trees or tree parts in the area.
- Broken tops and dead limbs overhead or an accumulation of downed limbs around tree boles (stems).
- Signs of tree decay to include cavities, splits, cracks, lack of needles, mechanical damage, missing bark, insect infestation, mushrooms or fungus growing from tree.
- Root damage from equipment, fire, or erosion.
- Steep slopes for rolling debris, reduced personnel mobility, and more difficult size-up.
- Weather forecast with high winds or wind impacting the tree canopy.

### **Identify mitigation measures to reduce risk from hazard trees:**

- Identify, communicate, establish, and monitor No-Work-Zones (NWZ) in all high-risk areas until the hazard has been mitigated.
- Assign qualified sawyers and Falling Bosses based on the complexity of the hazard.
- Consider ordering in higher complexity fallers in advance.
- Use heavy equipment to avoid placing sawyers under hazards.
- Plan quick and safe escape routes.
- Minimize exposure time at the stump by employing efficient felling procedures.
- Minimize impacts to the hazard tree from wedge pounding or other felling operations in the area.
- Do not turn your back on a falling tree or known hazard.
- Use lookouts to maintain secure felling areas.
- Discuss/practice medical evacuation procedures and accept risk accordingly.

**Incident Safety Officers:** *Paul, Larry, Mark, Joe & Justin*

# COVID-19 Message

- **Wear a mask properly** (over nose and mouth) in all indoor facilities, vehicles (more than one person), briefing area, dining area, and when you can't stay 6' from others. Stay 6' from others when possible.
- Ensure COVID-19 precautions and best practices are always met.
- If you're feeling ill or need COVID testing, get evaluated at the Frontline medical trailer.
- **Contact a COVID Advisor** below with any COVID, testing, or vaccine related questions.
- **REMINDER: all USDA employees must be fully vaccinated no later than NOVEMBER 22, 2021.**
  - **OCTOBER 11: First dose deadline (Moderna COVID-19 vaccine)**
  - **OCTOBER 18: First dose deadline (Pfizer COVID-19 vaccine)**
  - **NOVEMBER 8: Second dose deadline (Moderna and Pfizer vaccine)**
  - **NOVEMBER 8: First (only) dose deadline (Johnson and Johnson COVID-19 vaccine)**

## Quincy Camp COVID Testing

Whether you are experiencing symptoms or just want COVID testing for peace of mind, please go to the Frontline medical trailer

(Located north end of camp to the right of exit gate by restroom building)

ONLY YOU CAN  
PREVENT  
COVID-19

### Quincy

COVID Advisor: Chris Rehn  
Ph: 803-806-9649

COVID Advisor: Charles Brace  
Ph: 352-262-3567

### Free Vaccines

Quincy Pharmacy  
411 Main St. Quincy, CA 95971  
530-283-4545

Rite Aid Pharmacy  
40 E. Main St. Quincy, CA 95971  
530-283-1309

## Quincy Camp Free Vaccines

Thursday  
6 - 8 pm

Vaccine yurt

(Just east of briefing area  
beside Fire Info yurt)

Provided by  
Plumas County Dept. of Health

Medical Plan (ICS 206 WF)	1. Incident Name	Date Prepared	2. Operational Period				
	DIXIE FIRE - EAST	10/3/2021	0700 10/4/21 - 0300 10/5/21				
<b>3. Ambulance Services</b>							
Name	Complete Address	Phone & EMS Frequency	Advanced Life Support				
			Yes	No			
Frontline Medical Trailer	Quincy ICP	Walk-Up	X				
Med Trans	On Incident - DIV OO / QQ	Command	X				
Southern Cascades	On Incident - DIV PP	Command	X				
Mountain Medics 5	On incident - DIV RR	Command	X				
Plumas 12	On incident - DIV WW/XX	Command	X				
Care Flight (Ground Transport)	(Local Ambulance) 1065 Bucks Lake Rd Quincy, Ca 95971	911 or 530-283-6300	X				
Eastern Plumas Ambulance	(Local Ambulance) 500 1st Ave Portola, Ca 96122	911 or 530-283-6300	X				
<b>4. Air Ambulance Services</b>							
Name	Phone	Type of Aircraft / Capability / Location					
Care Flight 4	775-856-9111	Airbus H125 / ALS - NVG / Beckwourth, Ca					
National Guard (24 Hour)	530-257-5575	UH60 / ALS - NVG - Hoist / Redding, Ca (Shared Resource)					
All Other Air Rescue / Air Ambulance Resources		If Care flight 4 unavailable, they will order next available air resource and advise on selection/location/ETA					
<b>5. Hospitals</b>							
Name Complete Address	GPS Datum - WGS 84 Coordinate Standard Degrees Decimal Minutes DD MM.MMM' N - Lat DD MM.MMM' W - Long	Travel Time		Phone	Helipad		Level of Care Facility
		Air	Ground		Yes	No	
Plumas District Hospital 1065 Bucks Lake Rd. Quincy, CA	Lat: 39° 56.42' N Long: 120° 57.72' W VFH:	5 Min	6 Min	530-283-7110 530-283-2121	X		24/7
Banner Lassen Medical Center 1800 Spring Ridge Dr. Susanville, CA	Lat: 40° 26.27' N Long: 120° 37.67' W VFH:	35 Min	2 Hours	530-252-2000	X		24/7
Renwon Medical Center 1156 Mill St Reno, NV	Lat: 39° 31.53' N Long: 119° 47.75' W VFH:	30 Mins	1.5 Hours	775-982-2005	X		Level 2 Trauma STEMI/Stroke 24/7
UC Davis Medical Center 2315 Stockton Blvd. Sacramento, CA	Lat: 38° 33.28' N Long: 121° 27.35' W VFH:	45 Mins	3 Hours	ER 916-734-3790 Burn 916-734-3636	X		Level 1 Trauma Burn Center 24/7
Eastern Plumas Health Care 500 1st Ave Portola, CA	Lat: N/A Long: N/A VFH:	NA	40 Mins	530-832-6500		X	24/7
<b>6. Division   Branch   Group</b>		<b>Area Location Capability</b>					
<b>7. Name &amp; Location</b>		<b>Remote Camp Locations</b>					
<b>DIV UU</b>  H-6: 39° 55.817' N / 120° 42.403' W H-25: 40° 07.083' N / 120° 44.103' W H-61: 40° 01.350' N / 120° 47.651' W H-63: 39° 56.623' N / 120° 38.381' W H-65: 39° 55.980' N / 120° 34.880' W	<b>Point of Contact:</b>						
	<b>EMS Responders &amp; Capability:</b>	EMPF Allen					
	<b>Equipment Available On Scene:</b>	ALS					
	<b>Medical Emergency Channel:</b>	COMMAND					
	<b>ETA for Ambulance to Scene:</b>	Call nearest division ambulance or dispatch local 911 AMBU					
	<b>Air:</b>	Closest Air Ambulance Approx 20 minutes / Hoist 35 Mins					
	<b>Ground:</b>	AMBU or dispatch to advise based on location					
	<b>Approved Helispot:</b>	See Coordinates to Left					
	<b>LAT:</b>						
	<b>LONG:</b>						
<b>DIV RR</b>  H-6: 39° 55.817' N / 120° 42.403' W H-21: 39° 56.367' N / 120° 44.994' W H-22: 39° 58.980' N / 120° 46.530' W H-25: 40° 07.083' N / 120° 44.103' W H-60: 40° 02.747' N / 120° 48.421' W H-61: 40° 01.350' N / 120° 47.651' W H-63: 39° 56.623' N / 120° 38.381' W H-65: 39° 55.980' N / 120° 34.880' W	<b>Point of Contact:</b>						
	<b>EMS Responders &amp; Capability:</b>	EMPF Lowry					
	<b>Equipment Available On Scene:</b>	ALS					
	<b>Medical Emergency Channel:</b>	COMMAND					
	<b>ETA for Ambulance to Scene:</b>	AMBU Mountain Medics 5 Staged					
	<b>Air:</b>	Closest Air Ambulance Approx 20 minutes / Hoist 35 Mins					
	<b>Ground:</b>	AMBU to advise based on location					
	<b>Approved Helispot:</b>	See Coordinates to Left					
	<b>LAT:</b>						
	<b>LONG:</b>						

DIV NN  H25: 40° 07.083' N / 120° 44.103' W	Point of Contact:		
	EMS Responders & Capability:	EMPF Kelly & EMPF Watson (Morro Bay Medics)	
	Equipment Available On Scene:	ALS	
	Medical Emergency Channel:	COMMAND	
	ETA for Ambulance to Scene:	Call nearest division ambulance or dispatch local 911 AMBU	
	Air:	Closest Air Ambulance Approx 20 minutes / Hoist 35 Mins	
	Ground:	AMBU to advise based on location	
	Approved Helispot:	See Coordinates to Left	
	LAT:		
	LONG:		
DIV PP  H25: 40° 07.083' N / 120° 44.103' W H-60: 40° 02.747' N / 120° 48.421' W	Point of Contact:		
	EMS Responders & Capability:	EMPF-T Avis & EMTF Vera	
	Equipment Available On Scene:	ALS	
	Medical Emergency Channel:	COMMAND	
	ETA for Ambulance to Scene:	AMBU Southern Cascades Staged	
	Air:	Closest Air Ambulance Approx 20 minutes / Hoist 35 Mins	
	Ground:	AMBU to advise based on location	
	Approved Helispot:	See Coordinates to Left	
	LAT:		
	LONG:		
DIV OO / QQ  H25: 40° 07.083' N / 120° 44.103' W H-67: 39° 57.50'N / 120° 23.36'W H-68: 39° 56.45'N / 120° 18.25'W	Point of Contact:		
	EMS Responders & Capability:	EMPF McDonagh	
	Equipment Available On Scene:	ALS	
	Medical Emergency Channel:	COMMAND	
	ETA for Ambulance to Scene:	AMBU Med Trans Staged	
	Air:	Closest Air Ambulance Approx 20 minutes / Hoist 35 Mins	
	Ground:	AMBU to advise based on location	
	Approved Helispot:	See Coordinates to Left	
	LAT:		
	LONG:		
DIV WW / XX  H-30: 39° 55.666' N / 121° 09.193' W	Point of Contact:		
	EMS Responders & Capability:	EMTF Skube	
	Equipment Available On Scene:	BLS	
	Medical Emergency Channel:	COMMAND	
	ETA for Ambulance to Scene:	AMBU Plumas 12 Staged	
	Air:	Closest Air Ambulance Approx 20 minutes / Hoist 35 Mins	
	Ground:	AMBU to advise based on location	
	Approved Helispot:	See Coordinates to Left	
	LAT:		
	LONG:		
SWING	Point of Contact:		
	EMS Responders & Capability:	***UNSTAFFED***	
	Equipment Available On Scene:	ALS	
	Medical Emergency Channel:	COMMAND	
	ETA for Ambulance to Scene:	Dispatch local 911 Ambulance	
	Air:	Closest Air Ambulance Approx 20 minutes / Hoist 35 Mins	
	Ground:	Will vary depending on incident location and local dispatch	
	Approved Helispot:	Varies on Division Location - Reference Above Divisions	
	LAT:		
	LONG:		
8. Prepared By (Medical Unit Leader)	9. Date	10. Reviewed By (Safety Officer)	11. Date
Jeff Cummings MEDL; Sherri McDougal MEDL-T	10/3/2021	Paul Churchill <i>/S/ Paul Churchill</i>	10/3/2021

<b>INCIDENT RADIO COMMUNICATIONS PLAN (ICS 205)</b>	Incident Name <b>DIXIE EAST ZONE</b>	Date/Time Prepared <b>10/3/2021 1600</b>	Operational Period Date/Time <b>10/4/2021 0700 - 10/5/2021 0700</b>
---	---	---	--

**Utilization of any frequency other than those listed on this form are prohibited, subject to fines by the FCC and demobilization from the incident.**

Zn Ch	Function	Channel Name/Trunked Radio System Talkgroup	Assignment	RX Freq N or W	RX Tone/NAC	TX Freq N or W	Tx Tone/NAC	Dev	Pwr	Mode A, D or M	Remarks
1	<b>COMMAND</b>	<b>NIFC C68</b>	<b>ALL BRANCHES</b>	172.0875	Tone 3 131.8	162.3625	Tone 3 131.8	N	H	A	THOMPSON PK. ALL REPEATERS LINKED BACK TO ICP
2	<b>COMMAND</b>	<b>NIFC C8</b>	<b>ALL BRANCHES</b>	169.5375	Tone 3 131.8	164.7125	Tone 3 131.8	N	H	A	SHAFFER MTN. AND BALD EAGLE ALL REPEATERS LINKED BACK TO ICP
3	<b>COMMAND</b>	<b>NIFC C3</b>	<b>ALL BRANCHES</b>	170.4250	Tone 3 131.8	168.0750	Tone 3 131.8	N	H	A	MT HOUGH ALL REPEATERS LINKED BACK TO ICP
4											
5	<b>COMMAND</b>	<b>NIFC C12</b>	<b>ALL BRANCHES</b>	173.0375	Tone 3 131.8	167.3250	Tone 3 131.8	N	H	A	KETTLE ROCK ALL REPEATERS LINKED BACK TO ICP
6	<b>COMMAND</b>	<b>NIFC C30</b>	<b>ALL BRANCHES</b>	171.1125	Tone 3 131.8	162.1875	Tone 3 131.8	N	H	A	DIXIE MOUNTAIN ALL REPEATERS LINKED BACK TO ICP
7	<b>TACTICAL</b>	<b>VFIRE 22</b>	<b>DIV RR</b>	154.2650	Tone 6 156.7	154.2650	Tone 6 156.7	N	H	A	
8	<b>TACTICAL</b>	<b>VFIRE 23</b>	<b>DIV OO/QQ</b>	154.2950	Tone 6 156.7	154.2950	Tone 6 156.7	N	H	A	
9	<b>TACTICAL</b>	<b>NIFC T5</b>	<b>DIV WW/XX</b>	166.7250	Tone 3 131.8	166.7250	Tone 3 131.8	N	H	A	<b>SWING DIV</b>
10	<b>TACTICAL</b>	<b>NIFC T6</b>	<b>DIV UU, DIV PP</b>	166.7750	Tone 3 131.8	166.7750	Tone 3 131.8	N	H	A	<b>HAZARD TREE GRP</b>
11	<b>TACTICAL</b>	<b>NIFC T7</b>	<b>DIV NN</b>	168.2500	Tone 3 131.8	168.2500	Tone 3 131.8	N	H	A	
12	<b>TACTICAL</b>	<b>NIFC T99</b>	<b>IA GROUP</b>	165.3625	Tone 3 131.8	165.3625	Tone 3 131.8	N	H	A	
13											
14	<b>Air-to-Ground</b>	<b>A/G TAC E</b>	<b>ALL DIVS</b>	169.1000	CSQ	169.1000	NONE	N	H	A	
15	<b>Air-to-Ground</b>	<b>CALCORD</b>	<b>MEDEVAC</b>	156.0750	Tone 6 156.7	156.0750	Tone 6 156.7	N	H	A	
16	<b>EMERGENCY</b>	<b>AIRGUARD</b>	<b>EMERGENCY</b>	168.6250	CSQ	168.6250	Tone 1 110.9	N	H	A	<b>EMERGENCY ONLY</b>

Prepared By (Communications Unit Leader) <b>Shannon Herring, COML-T (505) 328-3896 Communications: 480-640-0402</b>	Incident Location: QUINCY	Forest / Unit / Jurisdiction: <b>Plumas NF</b>
County: Plumas	State: CA	Latitude: " N      Longitude: W

The convention calls for frequency lists to show four digits after the decimal place (five digits for 700 MHz frequencies). The letter "U", "N", or "W" in the deviation (Dev) column reflects whether the frequency is ultranarrow (6.25 kHz), narrow (12.5 kHz) or wide band (25 kHz). Mode refers to either "A" indicating Analog, "D" indicating Digital (e.g. Project 25) or "M" indicating Mixed Mode. All channels are shown as if programmed in a control station, mobile or portable radio. Repeaters (and depending on use, base stations) must be programmed with the Rx and Tx reversed.

# FINANCE MESSAGE

Finance is now accepting electronic submission of CTR's and Shift Tickets via email/scan to:

[2021.dixie.ca.finance@firenet.gov](mailto:2021.dixie.ca.finance@firenet.gov)

How to E-mail documents: scan the QR code below email your scanned documents

**\*\*NOTE: YOUR DOCUMENTATION MUST BE AN ATTACHMENT, AND NOT EMBEDDED IN BODY OF THE EMAIL\*\***

<p><b>All Resources:</b> Scan QR to E-mail Finance</p>  <p><a href="mailto:2021.dixie.ca.finance@firenet.gov">2021.dixie.ca.finance@firenet.gov</a>  <b>SUBJECT:</b> Include Key Word: <b>Time</b>  <i>Note if working East or West zone</i></p>	<p><b>Comp/Claims:</b> Scan QR to E-mail Finance</p>  <p><a href="mailto:2021.dixie.ca.finance@firenet.gov">2021.dixie.ca.finance@firenet.gov</a> <b>SUBJECT:</b>          Include key words <b>Comp/Claims</b></p>
--	--

**BE SURE TO CHECK IN WITH FINANCE WHEN YOU ARRIVE!**

**FINANCE HOTLINE: 213-598-3680**

**The following resources please come see Finance:**

<b>Personnel Time (FEDERAL/COOP/AD)</b>		<b>Equipment Time (CONTRACT/COOP)</b>	
O-20759		E-20019	E-21583
O-21596		E-20078	E-21646
O-21655		E-20109	E-21646
O-22195	<b>CREWS</b>	E-20121	
O-22314	C-20355	E-21294	
O-22324	C-20356	E-21474	
O-50178	C-20359	E-21497	
		E-21507	

# Resource Advisor Message

- Resource advisors will continue to work with operations staff to coordinate the big picture of where equipment is best allocated over time.
- Remember to follow Regional guidelines on hazard tree removal; REAFs will have copies of those. Guidelines state no tree removal from more than one tree length from the road and 1.5 tree lengths on the uphill side of the road. Trees removed should be dead or showing sufficient mortality to be removed.
- Fuel breaks should retain large trees for shade. Valuable logs should be decked; smaller logs and branches should be chipped. Fuel breaks should not be wider than one tree width. Shrubs and smaller trees can be masticated. Avoid leaving bare soil.
- Repair on suppression lines on private land will be evaluated on a case by case basis, based on highest Fire and Forest priorities. REAFs can document suppression damage and prepare a report if requested by the private landowner. If a landowner requests a repair, document on a General Message (213) with the name, contact info. and any other relevant information and pass this on to your Division.
- REAFs will help facilitate involvement and guidance from Forest personnel on the repair effort; i.e. continue to coordinate on fire lines to be left open.

## HUMAN RESOURCES MESSAGE

October 4, 2021

### Shared Vision:

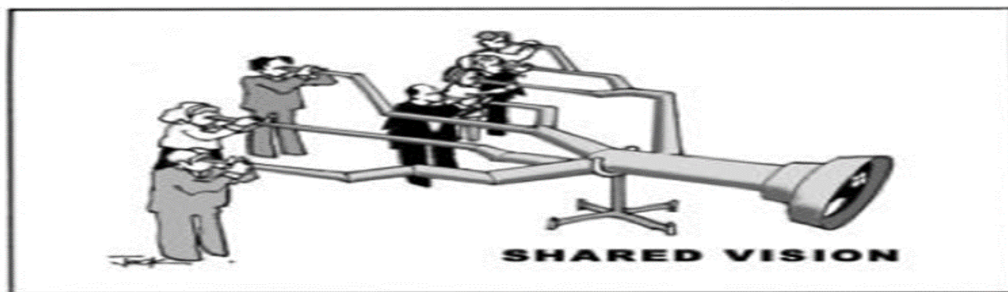
High performing teams always roll with a shared vision. All team members share and support a common vision that the team is working to achieve. Team members are highly focused on objectives and emotionally connected to the mission. While out on assignment consider explaining the daily mission and work, not in terms of orders or direction, but rather create a story or narrative so that everyone understands. Take time throughout the day to ask if the crew understands how important the work they are doing ties in to the bigger plan. Check with everyone to see if there are suggestions on how to improve. Creating the buy-in rather than directing your people will keep them emotionally connected to the mission and it won't feel like work as much as it will feel right.

### Take Home Message:

#### Use stories and experience to create the sense of shared vision and seek feedback

The Human Resources Specialist *is here on assignment to help you and your teams* manage the operational stress keeping your crews safe, positive, and productive increasing your situational awareness.

*Human Resources Specialist– Martin Gutierrez  
505.715.2171 (call/text) or email @ Martin.M.Gutierrez@usda.gov*



### Trivia Quiz:

How many DUI arrests occurred in California in 2019 & 2020?

**Answers to 10.2.21 Trivia: Larry Czonka - #39 – Running Back**

**Winners: George Rosenthal – Communications**

“I took time to check on my employee and bought the unit lunch.”

Mountain Medics – Coordinated with HEQB to map pins to reduce response times

Please text/call (leave voice message) or email me with the answers. Winners will be selected from the person / crew who sends the most accurate answer first, identifies themselves and their crew, and shares a positive story or message about how they improved their work environment from the previous workday. Photos of yourself or crew will automatically enroll you for the grand prize giveaway on our last day - *Answers and Winners will be included in the daily HRSP message*



# Dixie East Zone Training Specialist Message

The Training specialist will be located at ICP in person between the hours of 0600 – 1000 and 1700 – 2100 daily. I will be available by phone all hours in between. Please don't hesitate to contact me.

## Training Specialist contact information:

Steve Tolen TNSP(t) - (530) 394-8114 [william.tolen@usda.gov](mailto:william.tolen@usda.gov)

Call, text or email at anytime with questions or concerns

## How to Register as a Trainee:

1. Use the QR code below to register. If you are having problems, contact or come by and meet with the Training Specialist at any time.
2. Once registered you will receive text and/or email updates.

## To Close Out your assignment:

1. **Trainer:** Complete the evaluation record in the back of the position task book and make as many task entries as possible.
2. **Trainer:** Complete the ICS 225 Individual performance rating and go over it with your trainee
3. **Trainee:** Text or email a photo of the ICS 225 Individual performance rating to the training specialist
4. **Trainee:** Complete the exit questions utilizing the QR code below
5. **Trainee:** Once completed the Trainee and Training Specialist will have a brief conversation about your task book and the assignment.

Trainee Registration QR Code



Trainee Exit Questions QR Code





## Southern Area Incident Management Gold Team Fire Information

**Fire Information Line: 949-573-5702 (8:00 a.m. – 8:00 p.m.)**

**You've Got Mail!** If you are expecting a package to be delivered to the incident, please check with the Information Yurt across from the briefing area for pickup. Our mailing address is

Dixie Fire East Zone ICP  
ATTN: Your Name and O or E Number  
204 Fairgrounds Road  
Quincy, CA 95971

**Lost and Found:** If you are missing any items, please check with the Information Yurt to see if they have been turned in.

### **Useful Web Links:**

<https://inciweb.nwcg.gov/incident/7690/>

<https://www.facebook.com/LassenNF>

<https://www.facebook.com/USFSPlumas>

<https://www.fs.usda.gov/>

<https://www.fs.usda.gov/lassen>

# 5 DAY DEMOB PLANNER

If you are on this list or not on this list in error, or a date is wrong, please stop by Check in or Demob to correct the date, submit a crew swap form or file an extension. If you travelled by air see Demob at least 3 days before you demob to get a flight ticketed through Expanded Dispatch

DEMOB DATE	NUMBER	RESOURCE	TYPE	TVL METHOD
10/04/2021	E-20832	VAN GAALE & SONS	DOZ2	AOV
10/04/2021	E-21292	BLISS FIRE P.D.	WTS1	AOV
10/04/2021	E-21588	HURRICANE VALLEY FD	ENG6	POV
10/04/2021	O-21663	RYAN, PAUL	TFLD	AR
10/04/2021	O-22178	DAVIS, TY	SEC1	AOV
10/04/2021	O-22214	LEWIS, JAMES MICHAEL	INCM	
10/05/2021	E-20701	J3 CONTRACTING 2	ENG6	
10/05/2021	E-20826	WATERBOYZ	WTS2	AOV
10/05/2021	E-21587	EARTH INDUSTRIES	ENG6	POV
10/05/2021	E-21592	EVERGREEN 183	ENG3	AOV
10/05/2021	E-21593	TRI-STATE	ENG6	POV
10/05/2021	E-21594	BLM 2438	ENG4	AOV
10/05/2021	E-21595	MT-BRF 641	ENG6	AOV
10/05/2021	E-21596	R2K 21596	ENG6	POV
10/05/2021	E-21598	HIGH SIERRA	CHIP	POV
10/05/2021	O-22175	ALLEN - ALS KIT	EMPF	AOV
10/05/2021	O-22195	ALONSO, ROBERT	TFLD	AR
10/05/2021	O-22212	FRENCH, ARIEL DENNISE	RADO	AOV
10/05/2021	O-22217	AVIS, BEN	EMPF	
10/05/2021	O-22234	BISHOP, SHANE E	HEQB	AOV
10/06/2021	C-20355	3 B'S C-2	HC2	POV
10/06/2021	C-20356	3 B'S C-1	HC2	POV
10/06/2021	C-20359	BLUE MOUNTAIN	HC2	POV
10/06/2021	C-20368	DIAMOND MOUNTAIN IHC	HC2I	AOV
10/06/2021	E-20371	ESRY'S	WTS2	AOV
10/06/2021	E-20978	VEGETATION SOLUTION	MAST	
10/06/2021	E-21183	INBOUND 8	ENG4	POV
10/06/2021	E-21475	BRAUN EQUIP	EXCA	POV
10/06/2021	E-21486	NORTHSTATE 20976	EXCA	
10/06/2021	E-21528	KING MOUNTAIN	SKD2	POV
10/06/2021	O-22149	KILBANE, CAROLINE M	PIOF	AR
10/06/2021	O-22176	VAN OOSBREE, GREG	REAF	AOV
10/06/2021	O-22179	SWEDBERG 2	FMOD	POV
10/06/2021	O-22201	KRAUTKRAMER, JESSE	ARCH	AOV
10/06/2021	O-22253	MCELREATH, PATRICK M	EQPM	AR
10/06/2021	O-22256	LESKO, GEORGE	EQPI	AOV
10/06/2021	O-22259	SCOTT, JARRETT	HEQB	AR
10/07/2021	C-20319	R & R CONTRACTING	HC2	POV
10/07/2021	C-20320	FIRESTORM 11	HC2	POV
10/07/2021	C-20362	UKIAH 3	CC	AOV
10/07/2021	E-20307	DUDLEY'S EXCAVATING	EXCA	POV
10/07/2021	E-20374	DUSTBUSTERS 918	WTS2	POV
10/07/2021	E-20381	BLACK KNIGHT	DOZ3	POV
10/07/2021	E-20700	TRI-STATE FIRE	WTT2	POV
10/07/2021	E-21497	DUFFY, MIKE	GRD	POV
10/07/2021	E-21530	MARTELLI FORESTRY	SKD2	POV
10/07/2021	E-21537	JAY GREENWOOD	EXCA	
10/07/2021	O-22196	BALLESTEROS, LOGAN	TFLD	AR
10/07/2021	O-22213	LY, DAVID	RADO	REN
10/07/2021	O-22230	SIUSLAW	SMOD	
10/07/2021	O-22237	YOUNG, AARON	HEQB	AR
10/07/2021	O-22264	PRICE, BRIAN	HEQB	REN
10/07/2021	O-22279	QUINN, KATHLEEN	FFT2	AOV
10/08/2021	C-20366	FRANCO 14	HC2	POV
10/08/2021	E-20354	BEN'S TRUCKING 40039	DOZ2	POV
10/08/2021	E-20758	CALDBECK LOGGING	SKD2	POV
10/08/2021	E-20892	RMFC 5	ENG3	
10/08/2021	E-20963	DOWNING LOGGING	SKD2	
10/08/2021	E-20987	MILLER TIMBER SERVICES	MISC	POV
10/08/2021	E-21508	BLACK KNIGHT	EXCA	POV
10/08/2021	O-21596	SERRANO, DONALD	FFT2	AOV
10/08/2021	O-22148	WATSON, SAM	EMPF	AOV
10/08/2021	O-22228	RAINIER	SMOD	AOV
10/08/2021	O-22236	DOWIE, SEAN WILLIAM	HEQB	AR
10/08/2021	O-22254	ENTRICAN, DARREN	SEC1	AOV
10/08/2021	O-22260	FARR, JUSTIN RYAN	SEC2	AR
10/08/2021	O-22375	KELLY, MICHAEL	EMPF	AOV

# DIXIE FIRE

## DOCUMENTATION

---

Name files in accordance with the standardized  
NWCG naming conventions:

{DocType}\_{Version}\_{Date}\_{IncidentNumber}

**EXAMPLE: UNIT DAILY LOGS – ICS 214**

214\_HowellJocelyn\_20210923\_009205

Drop them daily into  
eDocBox-EAST ZONE-TO BE FILLED  
in the General Channel.

OR

Email them daily to  
2021.dixie.ca.docs@firenet.gov

CONTACT  
Jocelyn Howell DOCL (t)  
Email: [jocelyn\\_howell@firenet.gov](mailto:jocelyn_howell@firenet.gov)  
Phone: (214)934-0138

<b>UNIT LOG</b>	1. Incident Name	2. Date Prepared	3. Time Prepared
4. Unit Name/Designators	5. Unit Leader (Name and Position)		6. Operational Period
<b>7. Personnel Roster Assigned</b>			
Name	ICS Position	Home Base	
<b>8. Activity Log</b>			
Time	Major Events		
9. Prepared by (Name and Position)			

# MEDICAL PLAN (ICS 206 WF)

Controlled Unclassified Information//Basic

## Medical Incident Report

**FOR A NON-EMERGENCY INCIDENT, WORK THROUGH CHAIN OF COMMAND TO REPORT AND TRANSPORT INJURED PERSONNEL AS NECESSARY.**

**FOR A MEDICAL EMERGENCY: IDENTIFY ON SCENE INCIDENT COMMANDER BY NAME AND POSITION AND ANNOUNCE "MEDICAL EMERGENCY" TO INITIATE RESPONSE FROM IMT COMMUNICATIONS/DISPATCH.**

Use the following items to communicate situation to communications/dispatch.

1. CONTACT COMMUNICATIONS / DISPATCH (**Verify correct frequency prior to starting report**)

Ex: "Communications, Div. Alpha. Stand-by for Emergency Traffic."

2. INCIDENT STATUS: Provide incident summary (including number of patients) and command structure.

Ex: "Communications, I have a Red priority patient, unconscious, struck by a falling tree. Requesting air ambulance to Forest Road 1 at (Lat./Long.) This will be the Trout Meadow Medical, IC is TFLD Jones. EMT Smith is providing medical care."

Severity of Emergency / Transport Priority	<input type="checkbox"/> RED / PRIORITY 1 Life or limb threatening injury or illness. Evacuation need is IMMEDIATE Ex: Unconscious, difficulty breathing, bleeding severely, 2° – 3° burns more than 4 palm sizes, heat stroke, disoriented. <input type="checkbox"/> YELLOW / PRIORITY 2 Serious Injury or illness. Evacuation may be DELAYED if necessary. Ex: Significant trauma, unable to walk, 2° – 3° burns not more than 1-3 palm sizes. <input type="checkbox"/> GREEN / PRIORITY 3 Minor Injury or illness. Non-Emergency transport Ex: Sprains, strains, minor heat-related illness.
Nature of Injury or Illness & Mechanism of Injury	Brief Summary of Injury or Illness (Ex: Unconscious, Struck by Falling Tree)
Transport Request	Air Ambulance / Short Haul/Hoist Ground Ambulance / Other
Patient Location	Descriptive Location & Lat. / Long. (WGS84)
Incident Name	Geographic Name + "Medical" (Ex: Trout Meadow Medical)
On-Scene Incident Commander	Name of on-scene IC of Incident within an Incident (Ex: TFLD Jones)
Patient Care	Name of Care Provider (Ex: EMT Smith)

3. INITIAL PATIENT ASSESSMENT: Complete this section for each patient as applicable (start with the most severe patient)

Patient Assessment: See IRPG page 106

Treatment:

4. TRANSPORT PLAN:

Evacuation Location (if different): (Descriptive Location (drop point, intersection, etc.) or Lat. / Long.) Patient's ETA to Evacuation Location:

Helispot / Extraction Site Size and Hazards:

5. ADDITIONAL RESOURCES / EQUIPMENT NEEDS:

Example: Paramedic/EMT, Crews, Immobilization Devices, AED, Oxygen, Trauma Bag, IV/Fluid(s), Splints, Rope rescue, Wheeled litter, HAZMAT, Extrication

6. COMMUNICATIONS: Identify State Air/Ground EMS Frequencies and Hospital Contacts as applicable

Function	Channel Name/Number	Receive (RX)	Tone/NAC *	Transmit (TX)	Tone/NAC *
COMMAND					
AIR-TO-GRND					
TACTICAL					

7. CONTINGENCY: **Considerations:** If primary options fail, what actions can be implemented in conjunction with primary evacuation method? Be thinking ahead.

8. ADDITIONAL INFORMATION: Updates/Changes, etc.

**REMEMBER:** Confirm ETA's of resources ordered. Act according to your level of training. Be Alert. Keep Calm. Think Clearly. Act Decisively.