









Fire: Dixie  
Briefing Date: 20210816  
Imagery Date: 20210815  
Imagery Time: 2330PDT  
IR Analyst: Bryan Vyhmeister  
Interpreted Acreage: 569696

-  Heat Perimeter
-  Intense Heat
-  Scattered Heat
-  Isolated Heat Sources



NAD 1983 2011 CALIFORNIA TEALE ALBERS

SCALE: 1:320,000



Earthstar Geographics, Esri, HERE, Garmin, NGA, USGS, NPS

