








Fire: Dixie  
Briefing Date: 20210715  
Imagery Date: 20210714  
Imagery Time: 2000PST  
IR Analyst: Sheamus Vaughan  
Interpreted Acreage: 1956

-  Heat Perimeter
-  Intense Heat
-  Scattered Heat
-  Isolated Heat Sources



NAD 1983 2011 CALIFORNIA TEALE ALBERS

SCALE: 1:25,498



Maxar, Esri, HERE, Garmin, NGA, USGS, NPS

