









Fire: Dixie
Briefing Date: 20210724
Imagery Date: 20210724
Imagery Time: 0230PST
IR Analyst: Sheamus Vaughan
Interpreted Acreage: 169622

-  Heat Perimeter
-  Intense Heat
-  Scattered Heat
-  Isolated Heat Sources



NAD 1983 2011 CALIFORNIA TEALE ALBERS

SCALE: 1:210,000



Copyright: © 2013 National Geographic Society, i-cubed, Esri, HERE, Garmin, NGA, USGS, NPS

