







Fire: Dixie
Briefing Date: 20210727
Imagery Date: 20210726
Imagery Time: 2300 PDT
IR Analyst: Randy Voorhees II
Interpreted Acreage: 209206

-  Heat Perimeter
-  Intense Heat
-  Scattered Heat
-  Isolated Heat Sources



NAD 1983 2011 CALIFORNIA TEALE ALBERS

SCALE: 1:196,714

0 1.75 3.5 7 Miles

Esri, HERE, Garmin, SafeGraph, METI/NASA, USGS, Bureau of Land Management, EPA, NPS, USDA, Earthstar Geographics, Esri, HERE, Garmin, NGA, USGS, NPS

