








Fire: Dixie
 Briefing Date: 20210728
 Imagery Date: 20210727
 Imagery Time: 2305 PDT
 IR Analyst: Randy Voorhees II
 Interpreted Acreage: 217581

-  Heat Perimeter
-  Intense Heat
-  Scattered Heat
-  Isolated Heat Sources



NAD 1983 2011 CALIFORNIA TEALE ALBERS

SCALE: 1:191,305



Esri, HERE, Garmin, SafeGraph, METI/NASA, USGS, Bureau of Land Management, EPA, NPS, USDA, Earthstar Geographics, Esri, HERE, Garmin, NGA, USGS, NPS

