







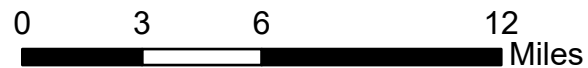
Fire: Dixie
 Briefing Date: 20210806
 Imagery Date: 20210805
 Imagery Time: 2345PDT
 IR Analyst: Randy Voorhees II
 Interpreted Acreage: 432813

-  Heat Perimeter
-  Intense Heat
-  Scattered Heat
-  Isolated Heat Sources



NAD 1983 2011 CALIFORNIA TEALE ALBERS

SCALE: 1:304,956



Earthstar Geographics, Esri, HERE, Garmin, NGA, USGS, NPS

