

# Dixie Fire

## CA-BDU-009205



September 4, 2021

Infrared Interpretation  
Imagery Date: 3 Sept 2021  
@ 2130 PDT 889,095 acres

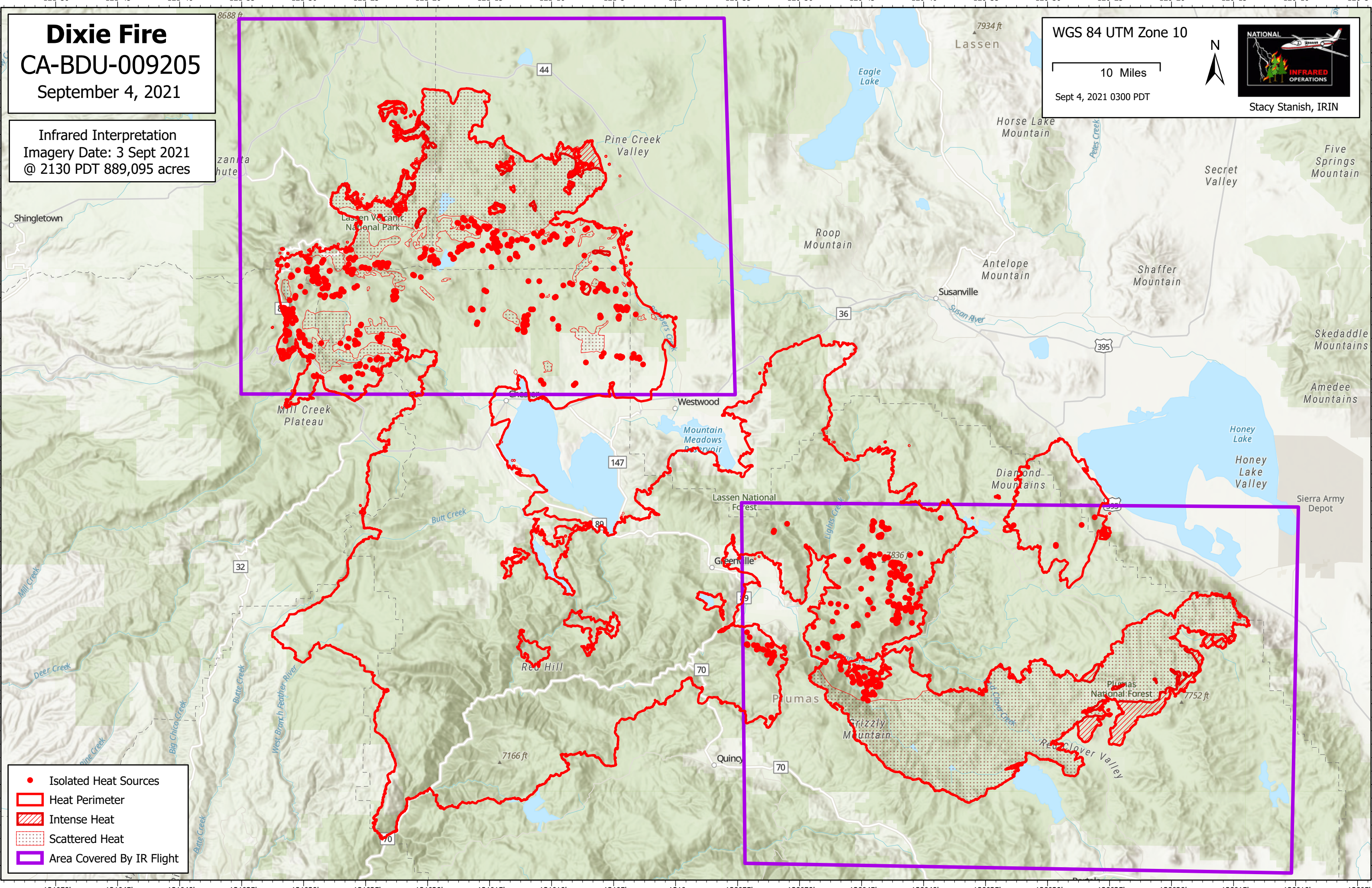
WGS 84 UTM Zone 10

10 Miles

Sept 4, 2021 0300 PDT



Stacy Stanish, IRIN



- Isolated Heat Sources
- ▭ Heat Perimeter
- ▨ Intense Heat
- ▤ Scattered Heat
- ▭ Area Covered By IR Flight