

Dixie Fire

CA-BTU-009205



September 5, 2021

Infrared Interpretation
Imagery Date: 4 Sept 2021
@ 2136 PDT 899,030 acres

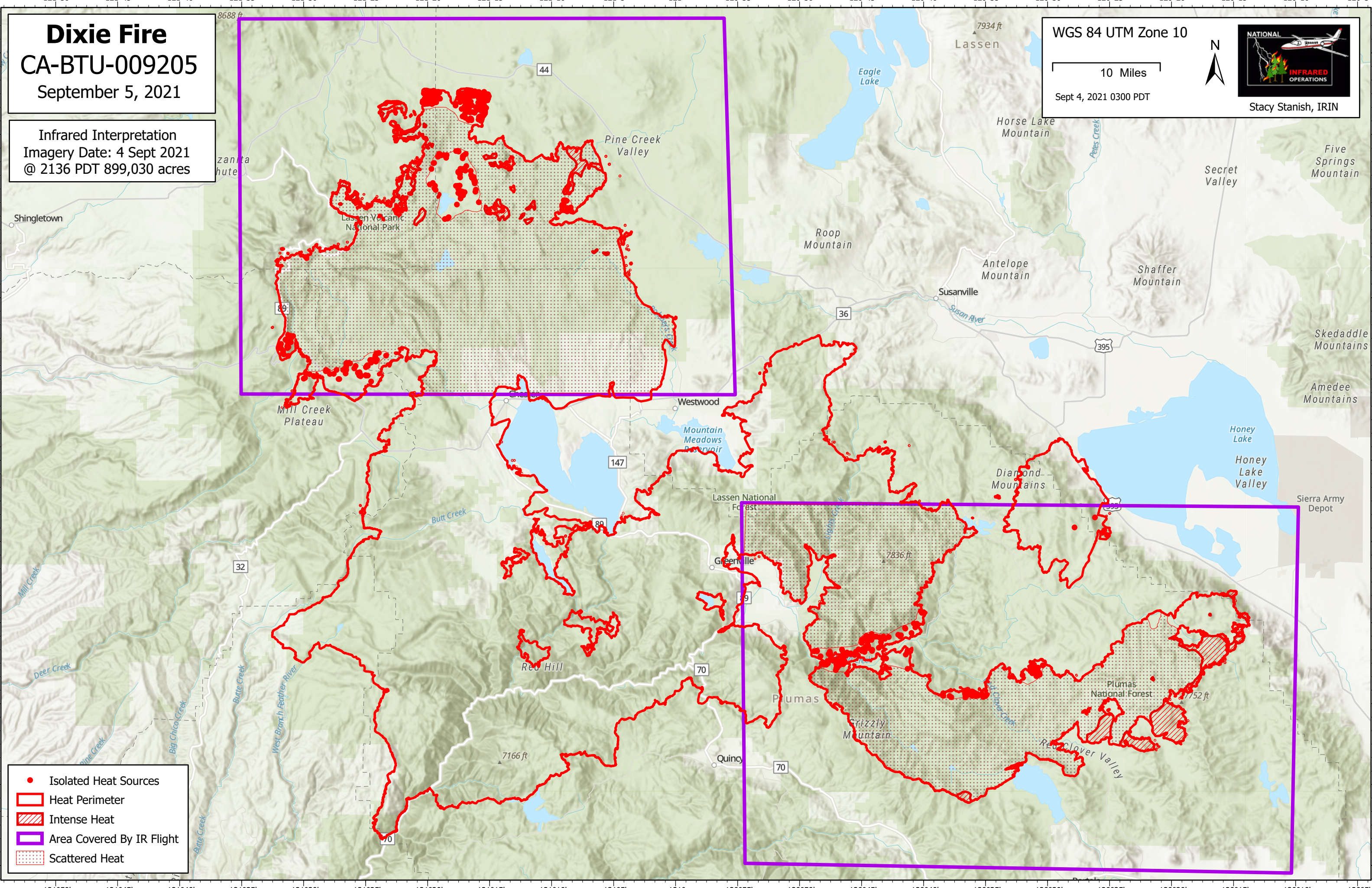
WGS 84 UTM Zone 10

10 Miles

Sept 4, 2021 0300 PDT



Stacy Stanish, IRIN



- Isolated Heat Sources
- ▭ Heat Perimeter
- ▨ Intense Heat
- ▭ Area Covered By IR Flight
- ▨ Scattered Heat