

# Dixie Fire

## CA-BTU-009205



September 7, 2021

Infrared Interpretation  
Imagery Date: 6 Sept 2021  
@ 2029 PDT 916,675 acres

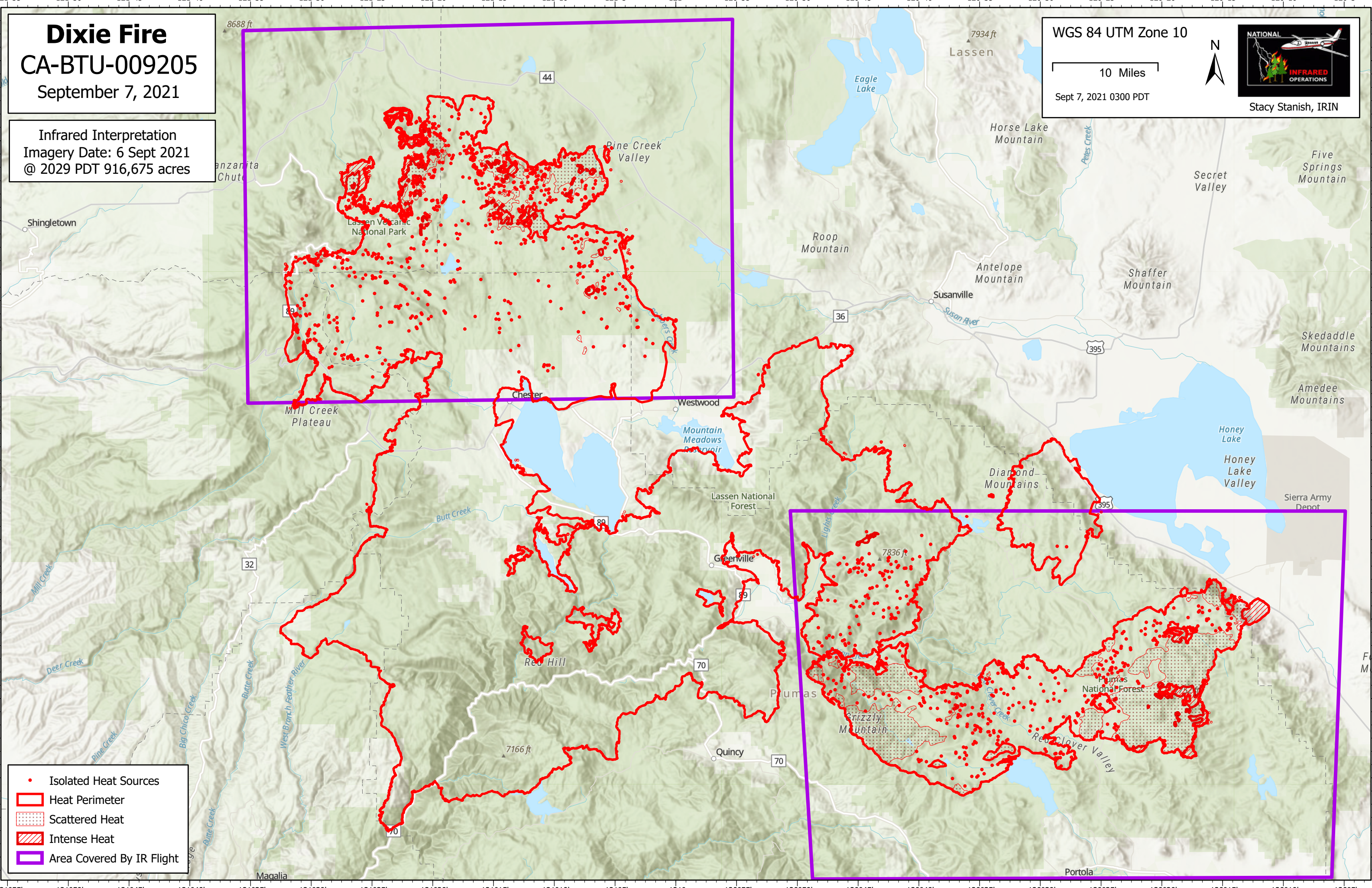
WGS 84 UTM Zone 10

10 Miles

Sept 7, 2021 0300 PDT



Stacy Stanish, IRIN



- Isolated Heat Sources
- ▭ Heat Perimeter
- ▨ Scattered Heat
- ▩ Intense Heat
- ▭ Area Covered By IR Flight