



Dixie Fire
CA-BTU-009205
September 8, 2021

Infrared Interpretation
Imagery Date: 7 Sept 2021
@ 1959 PDT 922,357 acres

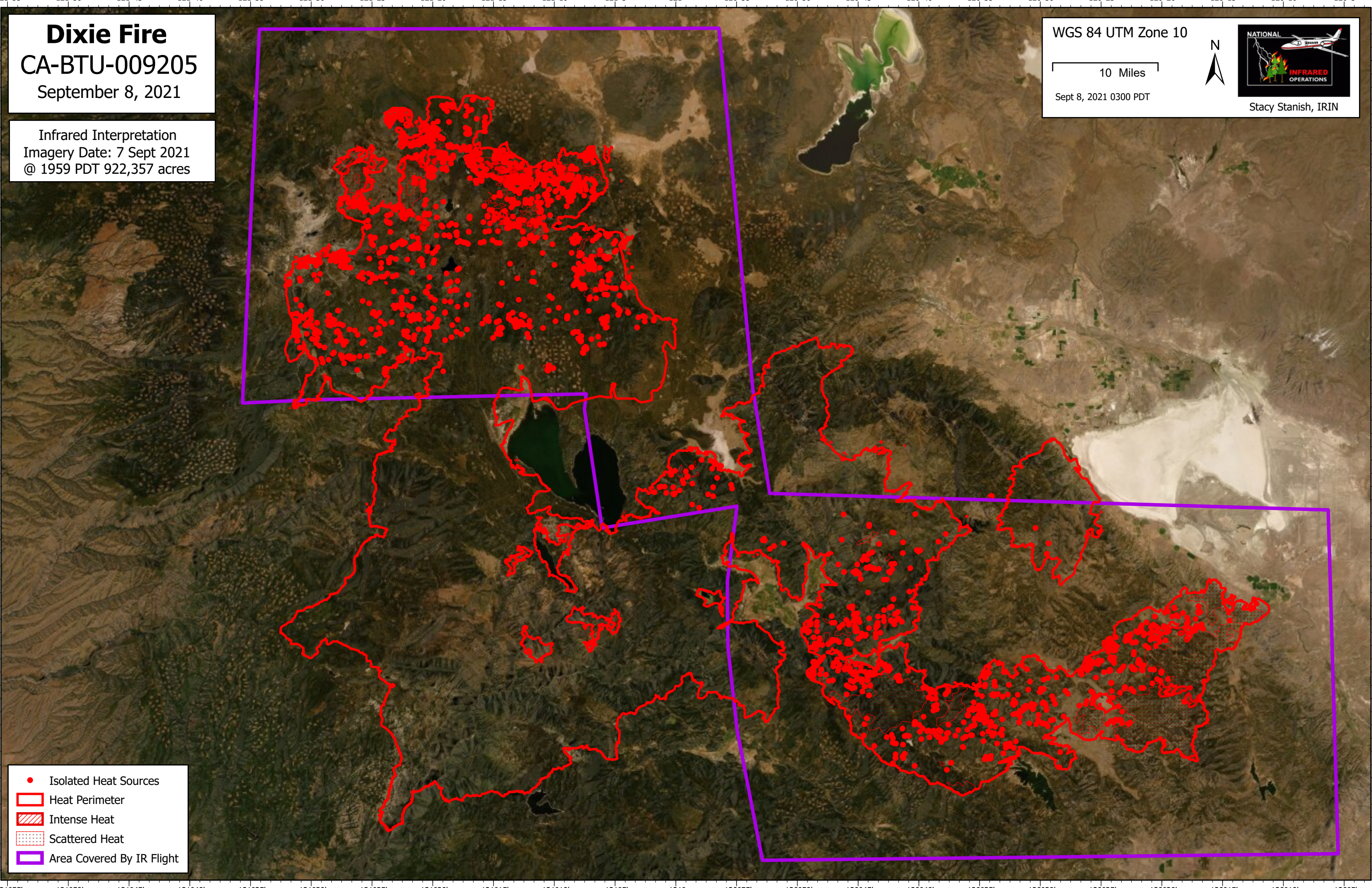
WGS 84 UTM Zone 10

10 Miles

Sept 8, 2021 0300 PDT



Stacy Stanish, IRIN



- Isolated Heat Sources
- ▭ Heat Perimeter
- ▨ Intense Heat
- ▤ Scattered Heat
- ▭ Area Covered By IR Flight