

Dixie Fire

CA-BTU-009205

September 13, 2021

Infrared Interpretation
Imagery Date: 12 Sept 2021
@ 2018 PDT 960,407 acres






WGS 84 UTM Zone 10

10 Miles

Sept 12, 2021 0030 PDT



Stacy Stanish, IRIN

-  Heat Perimeter
-  Intense Heat
-  Scattered Heat
-  Isolated Heat Sources
-  Area Covered By IR Flight

