



**Dixie Fire**  
CA-BTU-009205  
September 15, 2021

Infrared Interpretation  
Imagery Date: 14 Sept 2021  
@ 1846 PDT 960,583 acres






WGS 84 UTM Zone 10

10 Miles

Sept 15, 2021 0330 PDT



Stacy Stanish, IRIN

-  Heat Perimeter
-  Intense Heat
-  Scattered Heat
-  Isolated Heat Sources
-  Area Covered By IR Flight

