





1:600,000


8688 ft

Dixie Fire
CA-BTU-009205
Map Date : 2021/10/03
Imagery Date:10/03/2021 1925hr




 Area Scanned

 Heat Perimeter

 Isolated Heat Sources

NAD 1983 UTM Zone 10N

Map produced:
10/4/2021 1918 hrs



Esri, NASA, NGA, USGS, Esri, HERE, Garmin, SafeGraph, FAO, METI/NASA, USGS, Bureau of Land Management, EPA, NPS, Sources: Esri, USGS

