





Dixie Fire
CA-BTU-009205
Map Date : 2021/10/11
Imagery Date: 10/10/2021 1857 hr



 Area Scanned
 Heat Perimeter
 Isolated Heat Sources
NAD 1983 UTM Zone 10N



Map produced:
10/11/2021 0148 hrs



Portola
Esri, HERE, Garmin, SafeGraph, FAO, METI/NASA, USGS, Bureau of Land Management, EPA, NPS, Earthstar Geographics

