

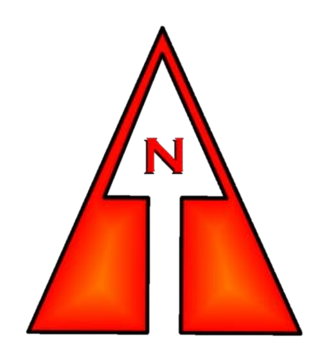

# Branch 10

## Div H

## Div J

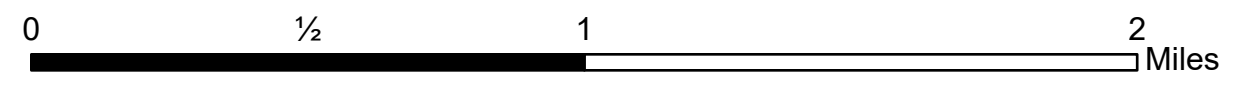
## Div L

OPS MAP  
 BRANCH 10  
 CALDOR INCIDENT  
 CA ENF 024030  
 August 19, 2021


1:22,000


Datum: NAD 83



**OPERATIONS MAP**  
**BRANCH 10**  
*Caldor Incident*  
**CA ENF 024030**  
**August 19, 2021**

- Event Point
  - X Division Break
  - II Branch Break
- Event Line
  - Fire Edge
- Ownership
  - CA Dept. of Fish and Wildlife
  - USDA Forest Service





DISCLAIMER: The displayed incident data is approximate and should only be used for informational purposes. The information contained in supporting base layers was generated from GIS data maintained by different sources and agencies and is not necessarily accurate to mapping, surveying, or engineering standards.

INT 6 GIS  
 8/18/2021  
 2111 Hours

**OPS MAP**  
**BRANCH 10**  
**CALDOR INCIDENT**  
**CA ENF 024030**  
**August 19, 2021**