

**Div T**

**Div R**

**Div P**

**Div N**

**Branch 20**

**OPS MAP**  
**BRANCH 20**  
**CALDOR INCIDENT**  
 CA ENF 02-4030  
 August 20, 2021






**1:22,000**




Datum: NAD 83







**OPERATIONS MAP**  
**BRANCH 20**  
**Caldor Incident**  
 CA ENF 024030  
 August 20, 2021

- Event Point**
-  Dip Site
  -  Helispot
  -  Division Break
  -  Branch Break
  -  Drop Point

- Event Line**
-  Completed Dozer Line
  -  Completed Hand Line
  -  Completed Road as Line
  -  Planned Dozer Line
  -  Fire Edge

- Ownership**
-  CA Dept. of Fish and Wildlife
  -  Other Federal Lands
  -  USDA Forest Service

- Forest Service Roads**
-  Paved Road
  -  Gravel Road, Suitable for Passenger Car
  -  Dirt Road, Suitable for Passenger Car
  -  Other Roads

DISCLAIMER: The displayed incident data is approximate and should only be used for informational purposes. The information contained in supporting base layers was generated from GIS data maintained by different sources and agencies and is not necessarily accurate to mapping, surveying, or engineering standards.

INT 6 GIS  
8/20/2021  
0834 Hours

**OPS MAP**  
**BRANCH 20**  
**CALDOR INCIDENT**  
 CA ENF 02-4030  
 August 20, 2021