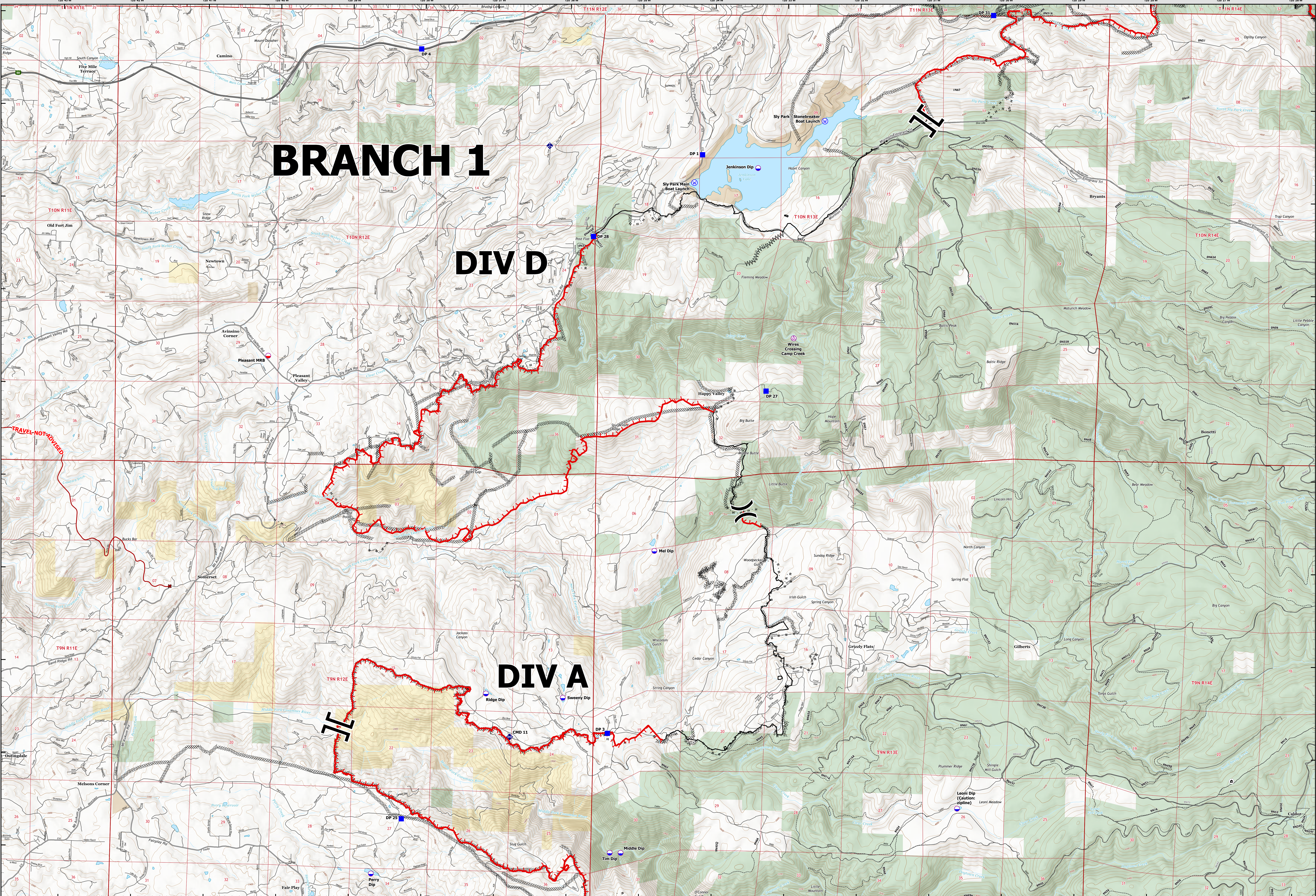




BRANCH 1

DIV D

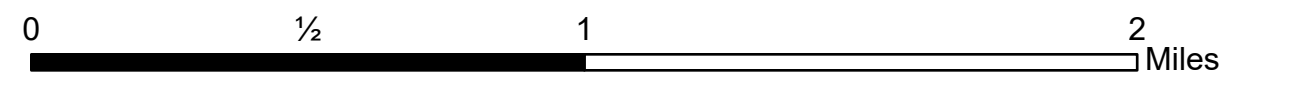
DIV A




























OPS MAP
BRANCH 1
CALDOR INCIDENT
CA ENF 024030
August 29, 2021



1:22,000
Datum: NAD 83



OPERATIONS MAP
BRANCH 1
Caldor Incident
CA ENF 024030
August 29, 2021

 Historic Structures	 Mobile Retardant Base	 Water Source	 Planned Dozer Line	 Bureau of Reclamation
 DO NOT TRAVEL	 Division Break	 Access or Improved Road	 Fire Edge	 Local Government
 Bucks Bar Rd	 Branch Break	 Completed Dozer Line	 Fire Edge	 Other State Lands
 Event Point	 Drop Point	 Completed Fuel Break	 Contained Line	 USDA Forest Service
 Aerial Hazard	 Mobile Weather Unit	 Completed Hand Line	 Ownership	 USFS_Wilderness
 Dip Site	 Repeater	 Completed Road as Line	 Bureau of Land Management	

			
---	---	---	---

DISCLAIMER: The displayed incident data is approximate and should only be used for informational purposes. The information contained in supporting base layers was generated from GIS data maintained by different sources and agencies and is not necessarily accurate to mapping, surveying, or engineering standards.

INT 6 015
8/29/2021
2208 Hours

OPS MAP
BRANCH 1
CALDOR INCIDENT
CA ENF 024030
August 29, 2021