



PROGRESSION MAP
Caldor Incident
CA-ENF-024030
August 31, 2021

- 8/15/2021
- 8/16/2021
- 8/17/2021
- 8/18/2021
- 8/19/2021
- 8/20/2021
- 8/21/2021
- 8/22/2021
- 8/23/2021
- 8/24/2021
- 8/25/2021
- 8/26/2021
- 8/27/2021
- 8/28/2021
- 8/29/2021
- 8/30/2021


Date	Growth Acres	Total Acres
8/15/2021	752	752
8/16/2021	22167	22919
8/17/2021	20939	43858
8/18/2021	18728	62586
8/19/2021	2888	65474
8/20/2021	14513	79987
8/21/2021	18689	98676
8/22/2021	5633	104309
8/23/2021	9857	114166
8/24/2021	8813	122979
8/25/2021	9226	132205
8/26/2021	11124	143329
8/27/2021	5630	148959
8/28/2021	6431	155390
8/29/2021	20766	176156
8/30/2021	13209	189365



Datum: NAD 83



1:180,000



Miles

DISCLAIMER: The displayed incident data is approximate and should only be used for informational purposes. The information contained in supporting base layers was generated from GIS data maintained by different sources and agencies and is not necessarily accurate to mapping, surveying, or engineering standards.

IMT 6 GIS
August 30, 2021
2345