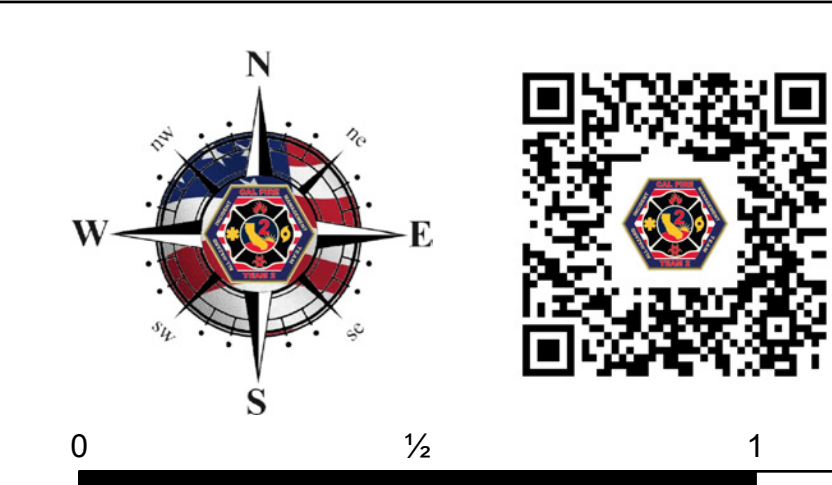


# BRANCH 1


## DIV D

## DIV A

**OPS MAP**  
BRANCH 1 IR  
CALDOR INCIDENT  
WEST ZONE  
CA ENF 024030  
September 12, 2021




**1:18,000**  
Datum: NAD 83



**OPERATIONS IR MAP**  
**BRANCH 1 IR**  
**Caldor Incident**  
West Zone  
CA ENF 024030  
September 12, 2021

- |  |   |  |  |   |
|--|---|--|--|---|
| <ul style="list-style-type: none"> <li>Historic Structures</li> <li>DO NOT TRAVEL</li> <li>Bucks Bar Rd</li> <li>Aerial Hazard</li> <li>Clay Site</li> <li>Division Break</li> <li>Branch Break</li> <li>Clay Area</li> <li>Mobile Weather Unit</li> <li>Repeater</li> <li>Water Source</li> </ul> | <ul style="list-style-type: none"> <li>Bureau of Land Management</li> <li>Bureau of Reclamation</li> <li>Local Government</li> <li>Non-Point Contaminants and Trusts</li> <li>Other State Lands</li> <li>USDA Forest Service</li> <li>Pacific Flange, Station</li> <li>USFS, Wilderness</li> <li>20110910_2334_CalDor_Internusheat</li> <li>20110910_2334_CalDor_Scatterheat</li> </ul> | <ul style="list-style-type: none"> <li>20110910_2334_CalDor_IsolateHeatSources</li> <li>20110910_0227_Courtesy Heat Points</li> </ul> <p><b>Event Line</b></p> <ul style="list-style-type: none"> <li>Ops Planned</li> <li>Planned Burnout</li> <li>Planned Doser Line</li> <li>Planned Fuel Break</li> <li>Planned Hand Line</li> <li>Planned Mixed Construction Line</li> <li>Planned Flow Line</li> <li>Planned Road on Line</li> <li>Planned Secondary Line</li> <li>Completed Burnout</li> <li>Completed Doser Line</li> <li>Completed Fuel Break</li> <li>Completed Hand Line</li> <li>Completed Mixed Construction Line</li> <li>Completed Flow Line</li> <li>Completed Road on Line</li> <li>Completed Secondary Line</li> </ul> <p><b>Reference</b></p> <ul style="list-style-type: none"> <li>Access or Improved Road</li> </ul> | <ul style="list-style-type: none"> <li>Fence</li> <li>Highlighted Feature</li> <li>Management Action Point</li> <li>Other</li> <li>Repair</li> <li>Repair Line</li> <li>Road Repair</li> <li>Safety</li> <li>Escape Route</li> </ul> | <ul style="list-style-type: none"> <li>Air Ops</li> <li>Actual Hazard</li> <li>Water Drop</li> <li>Foam Drop</li> <li>Reservoir Drop</li> <li>Route</li> <li>USFS Launch and Recovery Zone</li> <li>Temporary Flight Restriction</li> <li>Fire Perimeter</li> <li>Contained Line</li> </ul> |
|--|---|--|--|---|



**DISCLAIMER:**  
The displayed incident data is approximate and should only be used for informational purposes. The information contained in supporting base layers was generated from GIS data maintained by different sources and agencies and is not necessarily accurate to mapping, surveying, or engineering standards.

9/20/21 0:00  
North Arrow: NAD 83

**OPS IR MAP**  
BRANCH 1 IR  
CALDOR INCIDENT  
WEST ZONE  
CA ENF 024030  
September 12, 2021