

** Corrected **

INCIDENT ACTION PLAN

CALDOR FIRE INCIDENT

CA-ENF-024030

P5N8GM21

Sunday



OPERATIONAL PERIOD

8/22/2021 0700

to


8/23/2021 0700



INCIDENT OBJECTIVES (ICS 202)

1. Incident Name: <p style="text-align: center;">Caldor Incident</p>	2. Operational Period:	Date From: 8/22/2021 Time From: 0700	Date To: 8/23/2021 Time To: 0700
3. Objective(s):			
<u>Management Objectives</u> <ul style="list-style-type: none"> - Provide for emergency personnel and public safety at all times. - Ensure COVID-19 precautions and best practices are met at all times. - Protect property, improvements, and infrastructure. - Ensure coordinated, timely and accurate release of public information. - Foster and maintain relationships with all cooperators and stakeholders. - Protect economic, natural, cultural and heritage resources. - Maintain fiscal accountability and keep costs commensurate with values at risk. 			
<u>Control Objectives</u> <ul style="list-style-type: none"> - Keep the fire North of HWY 88 and Shake Ridge Rd - Keep the fire South of Wentworth Springs Rd - Keep the fire East of E16 and Fiddletown Rd - Keep the fire West of Strawberry Creek 			
General Situational Awareness: <ul style="list-style-type: none"> - Steep and rugged terrain, critically dry and receptive fuel beds, active area for fire history and drought stressed trees. - In the COVID-19 environment, high density populations or large groups are particularly at risk. To help protect yourself, your family and to ensure all employees return home safely, make sure to practice social distancing. - Enhanced hygiene (especially handwashing), PPE & monitoring practices help limit the infection rate of first responders. 			
5. Site Safety Plan Required?		Yes <input type="checkbox"/> No	
Approved Site Safety Plan(s) Located at:			
6. Incident Action Plan			
<input checked="" type="checkbox"/> ICS 203 <input checked="" type="checkbox"/> ICS 204 <input checked="" type="checkbox"/> ICS 205 <input checked="" type="checkbox"/> ICS 206 <input checked="" type="checkbox"/> ICS 208	<input checked="" type="checkbox"/> ICS 220 <input checked="" type="checkbox"/> PIO Message <input checked="" type="checkbox"/> Weather Forecast <input checked="" type="checkbox"/> Fire Behavior <input type="checkbox"/> Training Message	<input checked="" type="checkbox"/> Peer Support <input checked="" type="checkbox"/> Facilities Map <input checked="" type="checkbox"/> eFC-33 Input Form <input checked="" type="checkbox"/> Shift Ticket Example <input checked="" type="checkbox"/> ICS 214	<input checked="" type="checkbox"/> Demob Summary <input checked="" type="checkbox"/> Travel Map <input checked="" type="checkbox"/> Base Camp Maps <input type="checkbox"/> Fire Suppression Repair Plan
7. Prepared By: S. Sherwood	Position/Title: PSC	Signature:	
8. Approved by Incident Commander:	D. Martin	Signature:	
ICS 202			

ORGANIZATION ASSIGNMENT LIST (ICS 203)

1. Incident Name: Caldor Incident		2. Operational Period: Date From: 8/22/2021 Time From: 0700		Date To: 8/23/2021 Time To: 0700	
3. Incident Commander(s) and Command Staff:			7. Operation Section:		
IC/UC's	J.Veik / B.Newburn / D. Martin (T)		Operations	E. Schwab	
Deputy	M. Marcucci / J. Janssen (T)		Deputy Operations	S. Lane / M. Wallen (T)	
Safety Officer	J.Novak / B.Carter		Night Ops	T. Ernst	
Information Officer	R. Lubben (T)				
Liaison Officer	J. Kiszka / M. Watson (T)				
4. Agency/Organization Representatives:			Branch	I	M. Martinez
Agency/Organization	Name		Division/Group	A	J. Cazier
USFS AREP	Jeff Marsolais		Division/Group	D	C. Dyché / <i>Scottfield (T)</i>
Cal Fire AREP	Mike Blankenheim		Division/Group	F	J. Resburg / <i>J. Novak</i>
EDSO	Greg Almos		Division/Group		
SPI	Tim Tate		Branch	X	Loomis (12)
PG&E	Mike Webb		Division/Group	G	
COVID-19 Advisor	Chuck Loffland <i>Steve Hall</i>		Division/Group	H	C. Baldoni
Grizzly Flats CSD	Jodi Lauther		Division/Group	I	<i>M. Loeffler</i>
ENF Resource Adviser	Jen House / J.Serin / K.Marti		Division/Group		
IBA	Julie Bennett		Branch	XV	<i>J. Vickers Loomis</i>
Amador County Sheriff	Jason Navarre		Division/Group	J	E. Petersen / <i>Stewart / Brown</i>
Placerville PD	Joe Wren		Division/Group	L	J. Chester (12)
CHP	Rick Hatfield		Division/Group		
Cal Trans	Greg Duffy		Branch	XX	
BLM	Jerry Martinez		Division/Group	N	
Cal OES	John Salvate		Division/Group	P	P. Preston (12)
AT&T	Kevan Young		Division/Group	R	
5. Planning Section:			Division/Group		
Chief	S. Sherwood		Branch	XXX	T. Richter
Deputy	D. Scheurich (T)		Division/Group	T	J. Plummer (12)
Resource Unit	J. Heald / M. Thomas / J. Anderson		Division/Group	U	
Situation Unit	I. Crossley / J. Abeel / D. Van Goidsenhoven		Division/Group	W	A. Sigona (12)
Demobilization Unit	L. Pasero (T)		Division/Group		
GISS	C. Poli		Division/Group	El Dorado	<i>C. Blankenheim / T. Thone</i>
FBAN	S. Volmer		Staging Area	ICP	D. Hermes (12)
IMET	J.Dudley		Division/Group		
Hired Equipment Tech Spec.	C. Myers		Division/Group		
Crew Tech Spec.	J. Rafferty		Air Operations Branch:		Director: T. Smith / C. Inwood (T)
Resource Advisors	J. Serin / K. Marti		Air Support Group Supervisor		F. Abril (T)
6. Logistics Section:			Air Tactical Group Supervisor		A. Sanchez
Chief	S. Dohman / D. Alizea		Helibase Manager		R. Johnson
Deputy Chief	J. Warden (T)				
Supply Unit	P. Lee / B.Luiz (T)		8. Finance/Administration Section:		
Facilities Unit	J. Finley		Chief	S. Hogan	
Ground Support Unit	J. Christofferson		Deputy Chief	G. Belk	
Communications Unit	J. Brooks		Time Unit	J. Navarro / J. Andrade (T)	
Medical Unit	J. Segura		Procurement Unit	M. Lamonica / H. Horn (T)	
Motel Unit	J. Tomsich		Comp/Claims Unit	B. Stirton	
Food Unit	J. McGulre / M. Wong (T) / B. Brewer (T)		Cost Unit	J. Tapia	
Prepared By: Name:	S. Sherwood	Position/Title:	PSC	Signature:	
ICS 203		Date/Time:	8/21/2021 2300 hours		



INCIDENT Weather Forecast



FORECAST NO: 4
PREDICTION FOR: 24 Hour Shift
SHIFT DATE: 08/22/21
FORECAST ISSUED: 08/21/21 1700

NAME OF FIRE: Caldor
UNIT: USFS Eldorado NF
SIGNED: James Dudley
Incident Meteorologist

WEATHER DISCUSSION: A trough of low pressure will remain over the region for the next several days and an onshore southwesterly flow aloft will prevail. Winds will remain generally terrain driven during this period with normal nighttime downslope and down canyon conditions and daytime southwest to westerly upslope and upcanyon winds each afternoon. Nighttime humidity recoveries will be good for August and daytime temperatures will remain slightly below normal into the middle of the week

.SUNDAY...

Sky/weather.....Sunny. Areas of smoke.
Max temperature.....70-80.
Min humidity.....25-32 percent.
Wind (20 ft).....
Slope/valley.....Downslope/downcanyon 2-6 mph through 0900 then becoming Southwest to west 5-10 mph with gusts to 15 mph after 1100.
Ridgetop.....South-southwest 7-12 mph.
Mixing height.....Near surface increasing to around 6300 ft AGL.
Transport winds.....South around 15 mph.


.SUNDAY NIGHT...

Sky/weather.....Mostly clear. Areas of smoke.
Min temperature.....50-60.
Max humidity.....42-52 percent.
Wind (20 ft).....
Slope/valley.....Downslope/downcanyon 2-6 mph.
Ridgetop.....South 10-15 mph.
Mixing height.....Lowering to near surface.
Transport winds.....Southeast around 5 mph.

.MONDAY...

Sky/weather.....Sunny. Areas of smoke.
Max temperature.....73-83.
Min humidity.....22-29 percent.
Wind (20 ft).....
Slope/valley.....Downslope/downcanyon 2-6 mph through 0900 then becoming Southwest to west 4-9 mph with gusts to 13 mph after 1100.
Ridgetop.....Southwest 7-12 mph.
Mixing height.....Near surface increasing to around 5000 ft AGL.
Transport winds.....South around 15 mph.

FIRE BEHAVIOR FORECAST

FORECAST NUMBER: 4	TYPE OF FIRE: WILDFIRE
FIRE NAME: CALDOR CAENF-024030	OPERATIONAL PERIOD: 8/22-8/23/21 0700-0700
DATE ISSUED: 8/21/2021	TIME ISSUED: 1900
UNIT: ELDORADO NATIONAL FOREST	SIGNED:  Typed/printed: Stephen Volmer FBAN

INPUTS

WEATHER SUMMARY:

Temperatures will be in the high 70's with minimum relative humidity 25-32%. Winds will be out of the southwest 5-10mph gusting to 15mph after 11:00. Ridgetop winds will be gusty from the south southwest 7-12mph. Winds will slow down overnight but return to the southwest flow in the early morning with less intensity. Nighttime temperature will be in the mid 50's with humidity rising up to 42-52%.

****Review the weather forecast for more details****

OUTPUTS

FIRE BEHAVIOR

FUEL MODEL	RATE OF SPREAD FT/MIN	FLAME LENGTH FT	SPOTTING DISTANCE	PROBABILITY OF IGNITION
TIMBER	7	7	.5 miles	86%
UNDERSTORY	15	10	.5 miles	86%
BRUSH	43	10	.3miles	86%

GENERAL:

*****Group tree torching is expected with rates of spread up to 64 ft/min*****

All the fuel in the area is extremely dry and receptive to ignition. Single and group tree torching will occur due to the abundant low ladder fuels and tight canopies. Increased fire activity will be present in areas where the canyons are in alignment with the winds. A Fuels and Fire Behavior Advisory has been issued for the area by the Northern California Predictive Services for critical fire spread conditions. Current ERC's are above the 90th percentile, 100hr fuels are below the 10th percentile and 1000 hr fuels are below the 3rd percentile. Local live fuel moistures are above critical levels, but brush fields still maintain an abundant amount of dead material within them due to the prolonged drought and will produce moderate rates of spread.

SPECIFIC:

- Spotting will occur throughout the shift due to the southwest winds and abundant surface and ladder fuels in conjunction with very receptive fuel beds.
- Spot fires will be hidden from view due to dense timber stands and limited road systems. Use caution, where there is one spot, there are probably many more in that area.
- Multiple drainages containing heavy fuels are in alignment with the winds and topography and will produce dangerous rates of spread and long-range ember cast.

AIR OPERATIONS:

Smoke clearing in the early morning, with increased visibility and increased fire activity. Transport winds out of the south 15mph with a mixing height of 6,300' AGL. Expect erratic winds across the ridgetops. Air resources may be limited or ineffective due to the increased winds.

Sunset 19:47

Sunrise 06:25

SAFETY:

- Know where your escape routes and safety zones are and have an alternate route to them.
- Be alert. Keep calm. Think clearly. Act decisively.
- Expect any fire weakened timber to release without warning in the gusty wind conditions.

Fuels and Fire Behavior Advisory

Northern California

August 17, 2021 to August 31, 2021



Subject: Potential for extreme fire behavior due to critically low live and dead fuel moistures, very dry conditions resulting from persistent drought, minimal snowpack and spring precipitation, and elevated fire danger rating values across much of northern California.

Discussion: Fires burning in northern California are exhibiting extreme fire growth based on critical fuel conditions. Fire spread is fuel driven and does not depend on wind to spread. Surface fuels are very receptive to embers. Long range spotting, area ignition, and group torching is occurring on large fires frequently.

Difference from normal conditions: Northern California is in a drought; currently with 90% at Extreme to Exceptional levels. The drought is expected to persist or intensify through out the fire season. Deficient rainfall and snowpack with early melt off has resulted in fuels that are below average in dryness, with record setting conditions for most areas.

Concerns to Firefighters and the Public:

- Energy Release Component (ERC) at numerous weather stations set record maximums already this year and are running at or above the 97th percentile in most cases. Expect increased fire intensity and spread rates in these areas. Early season extreme fire behavior has been observed in both light and heavy fuels. **Anticipate increased spread rates, spotting, and active nighttime burning.**
- The combination of persistent drought and record-low rainfall and snowpack amounts has led to very low live and dead fuel moistures. Low 1000-hour fuel moistures have been evidenced by complete consumption of dead fuels on recent fires. Live fuel moistures in grasses, shrubs and trees, have already reached critical levels in many areas of Northern California due to limited green-up this spring. **Expect fires to ignite easier and spread faster. Do not expect fires to exhibit reduced fire behavior when entering areas of live fuels; anticipate increased spread rates and spotting.**
- Direct attack is often not feasible under regular diurnal wind conditions with ground resources. And aviation utilization is often insufficient in moderating rate of spread without immediate heavy ground resource response. **Anticipate higher resistance to control in all fuel types.**
- Already this year, Northern California has experienced large fire activity and multiple team deployments. California will likely experience an extended fire season. It is important to be mindful of and manage fatigue for all resources. **Everyone, every day, returns home safely.**

Mitigation Measures:

- Local and inbound fire personnel need to be aware that fire behavior across the state is exceeding normal expectations for this time of the year. **Local briefings need to be thorough and highlight specific fire environment conditions. These include but are not limited to local weather forecasts, Pocket Cards, ERC's, live and dead fuel moistures.**
- Suppression actions need to be based on good anchor points, escape routes, and safety zones. **Remember LCES. Experienced lookouts are essential under these conditions.**
- Base all actions on current and expected behavior of the fire. **Augment initial attack resources as incident activity dictates.**

Area of Concern: Northern California except for the following Predictive Service Areas: North Coast and Bay Marine, west of Highway 101 in Mid-Coast to Mendocino and Diablo-Santa Cruz, and the north eastern portion of Far Eastside.



SAFETY MESSAGE CALDOR INCIDENT



1. Incident Name: CALDOR	2. Operational Period: Date From: 8/22/21 Time From: 07:00	Date To: 8/23/21 Time To: 07:00
--------------------------	---	------------------------------------

FIRING OPERATIONS: Documented Plan

Don't let pressure influence your decision-making process
 If you have time to talk about it; you have time to document your plan.
 Wear all PPE; shrouds down, sleeves down, wildland approved Gloves.

DOZER & HEAVY EQUIPMENT: Watch the Swamper/Operator

Maintain Communications – Always make eye contact before approach.
 Do not work below unit; rolling material can jeopardize your safety.
 Communicate all hazards to the operator.

HEALTH & WELLNESS: Wear a Mask, PLEASE!

Adhere to COVID-19 Best Practices – Wipe Surfaces & Door Handles.
 MONITOR yourself and your assigned personnel for FATIGUE and DEHYDRATION.
 Avoid Complacency; Maintain Good Work Rest Cycles.

DEFENSIVE DRIVING REQUIREMENTS: Be the PROFESSIONAL.

EVALUATE your driving routes; monitor speed, gear selection, & brakes.
 UTILIZE chocks, backers and spotters; when in doubt scout it out!

FIRE BEHAVIOR: Maintain Situational Awareness & Predict.

ALWAYS wear proper PPE for the potential fire behavior.
 Hazard Trees: Drought, Bug Kill, & Fire Weakened trees all have accident potential.
 Fuels: RECEPTIVE - Rates of Spread: Long Range Spotting – Watch for alignment!

WINDS ADD DANGER IN ALL OPERATIONS.

No frontal assaults when combating wind-driven fire conditions.

Terrain & Drainages:

Steep, Footing Issues, Access Issues – Creates alignment and Safety Issues.

Primary, Alternate, Contingency, Emergency Planning on all new assignments;
 Calculate Risk and Take Appropriate Actions based on predicted extreme fire behavior and
 available resources; have them in-place prior to executing any plan.


4. Site Safety Plan Required? Yes No

5. Prepared by: Name: J. Buchmeier SOF1 / J. Novak SOF1

ICS 208

Date/Time: August 21, 2021 1900

CALDOR FIRE
RISK ANALYSIS (ICS 215-A)

DIV	HAZARDOUS ACTIONS/CONDITIONS	MITIGATIONS / WARNINGS / REMEDIES
ALL	EXTREME FIRE BEHAVIOR & NEW START(S)	Know your LCES and maintain Situational Awareness. Use experienced Look Outs. Follow downhill line construction guidelines. Monitor weather for changes in the wind, temp, and RH during the shift. Have a contingency plan with established decision points and safety zones.
ALL	COVID 19, ILLNESS, & HYGIENE	Adhere to local, state, federal and CDC health guidelines. Maintain social distancing when applicable. Wear a mask if unvaccinated. Report any illness symptoms immediately to a supervisor. Hygiene, hand washing, and disinfecting of surfaces & handles often.
ALL	FATIGUE, HEAT, & DEHYDRATION	Don't underestimate the task at hand. Adhere to work/rest cycle for all task(s). Drink water before, during and after shifts, up to 1.5 gal. per shift. Review Heat Related Emergencies (IRPG Pg. 109). Seek shade when you can. Watch for stack-effect of fatigue and exhaustion; REST & Plan operations.
ALL	COMPLACENCY	Be alert for signs of fatigue and distractions; remain engaged. Know your LCES and maintain situational awareness. Have the right radio clone. Know your adjoining forces and FREQUENCIES . Primary, Alternate, Contingency, Emergency on all assignments.
ALL	REPTILES, BEE'S & ANIMALS	Watch Out for RATTLESNAKES! Be aware of possible bee or wasp hives. Be cautious to other natural animals and hazards associated with each.
ALL	STEEP TERRAIN / ROLLING DEBRIS	Watch your footing while hiking in steep terrain. Be careful of loose rolling debris. Maintain Situational Awareness . Know Tree Hazards in the work area. Dangerous Mountain Roads – SLOW Defensive Driving.
ALL	FALLING MODULES & HAZARD TREES.	The ones that haven't fallen yet; look up, look around – identify hazard trees. Identify and isolate the area to provide for the safety of others. Drought-Stressed Trees are weakened; Flag and make proper notifications. Do not fall trees out of your certification level. Evaluate wind and lean prior to making cuts.
ALL	DRIVING HAZARDS	SLOW DOWN! Do 360's before moving vehicles. Utilize Chocks. Drive with headlights & seatbelts on; drive defensively on steep winding roads. Watch Speed through communities; public perception and safety are key. Utilize spotters and backers; when in doubt, scout it out. Assess Road Conditions; Flag hazard if you cannot mitigate, report.
ALL	MINE SHAFTS	Caution to mine shafts that may be in the fire area. Do not enter or seek shade in shafts; stay clear and identify.
ALL	AIRCRAFT OPERATIONS	Monitor air-to-ground frequencies; they are your eyes in the sky. Use air-to-ground frequency to communicate with aircraft. Use clear, concise statements when directing aircraft; CLEAR THE LINE! Only utilize aircraft to insert personnel on the line when necessary.
Incident Name: CALDOR FIRE ICS 215a		Prepared by: Jason Novak SOF1 
		OPERATIONAL PERIOD 8/22/21-8/23/21 0700-0700

ASSIGNMENT LIST (ICS 204 WF)

CONTROLLED UNCLASSIFIED
INFORMATION//BASIC

1. Incident Name:	2. Operational Period:	3. Branch	Division
Caldor Incident	Date From: 08/22/21 Date To: 08/23/21 Time From: 0700 Time To: 0700	I	A

4. Operations Personnel:		Page 1 of 2	Alpha
Operations Section Chief: E. Schwab Branch Director: M. Martinez Division/Group Supervisor: J. Cazier	Night Ops: T. Ernst Branch Safety: B. Goff / D. Perez (T) Air Attack: A. Sanchez		

5. Resources Assigned:		** Resources Below in Bold are 12 Hour **					
Resource Identifier	ALS	LWD	Leader	Personnel	Request #	Hours	Reporting Location
STA XLG 1363A				21	E-20042	0700-0700	ICP
STC OES 1870C			A. Jimenez	22	E-20201	0700-0700	ICP
T/F XSM 2278			B. Marra	22	E-20198	0700-0700	ICP
T/F OES 5808			B. Alcorn	18	E-20064	0700-0700	ICP
T/F XNE 4173- 4103			C. Thomas	17	E-20222	0700-0700	ICP
STG TCU 9448G (CCC)			A. Magelia	31	C-20028	0700-1900	ICP
CRW LAGUNA IHC			T. Kraling	20	C-1	0700-1900	ICP
CRW ENF CREW 23			B. Fletcher	10	O-164	0700-1900	ICP
CRW ENF Crew 26			K. Breitwieser		O-4	0700-1900	ICP
DOZ ANF 10			A. Nava	2	E-34	0700-1900	ICP
DOV PVT E-20263			D. Rector	1	E-20263	0700-1900	ICP
DOZ PVT E-29			M. Armstrong	1	E-29	0700-1900	ICP
DOZ PVT E-33			B. Caruthers	2	E-33	0700-1900	ICP
DOZ PVT E-20261			M. Dusi	2	E-20261	0700-0700	ICP
W/T PVT E-20007			R. Carvalho	1	E-20007	0700-1900	ICP
W/T PVT E-20012			D. Sasser	1	E-20012	0700-1900	ICP
W/T PVT E-20169			R. Zeb	2	E-20169	0700-0700	ICP
W/T PVT E-20170			M. Sanchez	1	E-20170	0700-1900	ICP

6. Work Assignments:
 Prepare for firing operations and implement burn plan.
 Construct control lines as direct as possible.
 Insert progressive hose lays.
 Improve and hold established control lines.


7. Special Instructions:
 Bucksbar Rd off limits to W/T, alternate route use Pleasant Valley Rd.

8. Communications							
Name	Ch	Function	Rx Freq	Rx Tone	Tx Freq	Tx Tone	Notes
CMD 105	1	COMMAND	172.4500N	114.8	166.9375N	114.8	SACRAMENTO PEAK
CDF T26	11	TACTICAL	159.2925N	192.8	159.2925N	192.8	
A/G TAC	14	AIR TO GROUND	164.1375N		164.1375N		
CALCORD	15	MEDICAL	156.0750N	156.7	156.0750N	156.7	MEDICAL COORDINATION
GUARD 22	16	EMERGENCY	168.6250N		168.6250N	110.9	EMERGENCY USE ONLY

9. Prepared by: Name:	J. Heald	RESL	24 Hr Shift: 35
	Signature:		12 Hr Shift: 53
ICS 204	Date/Time: 8/21/2021 2200		Total: 174

ASSIGNMENT LIST (ICS 204 WF)

CONTROLLED UNCLASSIFIED
INFORMATION/BASIC

1. Incident Name:		2. Operational Period:				3. Branch		Division
Caldor Incident		Date From: 08/22/21	Date To: 08/23/21			I	D	
		Time From: 0700	Time To: 0700			Page 1 of 3		
4. Operations Personnel:								
Operations Section Chief: E. Schwab				Night Ops: T. Ernst				
Branch Director: M. Martinez				Branch Safety: B. Goff / D. Perez (T)				
Division/Group Supervisor: C. Dyche				Air Attack: A. Sanchez				
5. Resources Assigned:								
** Resources Below in Bold are 12 Hour **								
Resource Identifier	ALS	LWD	Leader	Personnel	Request #	Hours	Reporting Location	
STC TUU 9410C			W. Goodman	16	E-20197	0700-0700	ICP	
STC BEU 9460C			C. Smith	19	E-20065	0700-0700	ICP	
STC LNU 9141C			J. Christison	16	E-20208	0700-0700	ICP	
T/F CALDOR 2			C. Crowl	24	E-9003	0700-1900	ICP	
ENG ENF 368			B. Quinoz	5	E-43	0700-1900	ICP	
ENG TNF 72 DIV A			M. Bradford	5	E-224	0700-1900	ICP	
ENG BDF 1R			A. Tinker	5	E-110	0700-1900	ICP	
ENG TIA 696			D. Stordy	4	E-35	0700-1900	ICP	
ENG BDF 5R			T. Norwood	5	E-112	0700-1900	ICP	
ENG SRF 342			J. Lewis	5	E-107	0700-1900	ICP	
STG TUU 9413G (CDCR)			R. High	29	C-20008	0700-1900	ICP	
STG MRN 9151G (FF)			M. Tribolet	29	C-20011	0700-1900	ICP	
CRW AEU GRB 1			S. Lewindowski	14	C-5	0700-1900	ICP	
CRW STF Groveland IHC			T. Marcin	18	C-3	0700-1900	ICP	
CRW BIA Rancheria 81			L. Millis	9	C-9	0700-1900	ICP	
DOZ NEU 2341			B. Rodgers	2	E-48	0700-0700	ICP	
DOZ LNU 1449			K. Mittlestod	1	E-50	0700-0700	ICP	
DOZ PVT E-30			T. Huckaby	2	E-30	0700-1900	ICP	
6. Work Assignments:								
Prepare for firing operations and implement burn plan.								
Construct control lines as direct as possible.								
Insert progressive hose lays.								
Improve and hold established control lines.								
7. Special Instructions:								
Bucksbar Rd off limits to W/T, alternate route use Pleasant Valley Rd.								
8. Communications								
Name	Ch	Function	Rx Freq	Rx Tone	Tx Freq	Tx Tone	Notes	
CMD 105	1	COMMAND	172.4500N	114.8	166.9375N	114.8	SACRAMENTO PEAK	
NIFC T6	8	TACTICAL	166.7750N		166.7750N			
A/G TAC	14	AIR TO GROUND	164.1375N		164.1375N			
CALCORD	15	MEDICAL	156.0750N	156.7	156.0750N	156.7	MEDICAL COORDINATION	
GUARD 22	16	EMERGENCY	168.6250N		168.6250N	110.9	EMERGENCY USE ONLY	
9. Prepared by: Name:		J. Heald		RESL		24 Hr Shift: 16		
		Signature: 				12 Hr Shift: 119		
ICS 204		Date/Time: 8/21/2021 2200				Total: 208		

HNIS IAP

CONTROLLED UNCLASSIFIED INFORMATION/BASIC

ASSIGNMENT LIST (ICS 204 WF)

CONTROLLED UNCLASSIFIED
INFORMATION/BASIC

1. Incident Name: Caldor Incident	2. Operational Period: Date From: 08/22/21 Date To: 08/23/21 Time From: 0700 Time To: 0700	3. Branch Division I D Page 2 of 3 Delta
--	---	---

4. Operations Personnel: Operations Section Chief: E. Schwab Branch Director: M. Martinez Division/Group Supervisor: C. Dyche	Night Ops: T. Ernst Branch Safety: B. Goff / D. Perez (T) Air Attack: A. Sanchez
--	---

5. Resources Assigned:	** Resources Below in Bold are 12 Hour **						
Resource Identifier	ALS	LWD	Leader	Personnel	Request #	Hours	Reporting Location
DOZ PVT E-20181			R. Dominikus	1	E-20181	0700-1900	ICP
DOZ PVT E-20184			J. Palmer	2	E-20184	0700-1900	ICP
DOZ PVT E-20185			K. Pearish	2	E-20185	0700-0700	ICP
DOZ PVT E-20257			B. Hendrix	3	E-20257	0700-0700	ICP
DOZ PVT E-20258			T. Wanzer	2	E-20258	0700-0700	ICP
DOZ PVT E-20260			E. Herl	2	E-20260	0700-0700	ICP
W/T PVT E-20003			B. Bedell	2	E-20003	0700-0700	ICP
W/T PVT E-20006			M. Humphrey	1	E-20006	0700-1900	ICP
W/T PVT E-20010			D. Gray	1	E-20010	0700-1900	ICP
W/T PVT E-20011			R. Alvarez	1	E-20011	0700-1900	ICP
W/T PVT E-20013			E. Molina	2	E-20013	0700-0700	ICP
W/T PVT E-20172			M. Kempf	2	E-20172	0700-0700	ICP
W/T PVT E-20178			K. Gray	2	E-20178	0700-0700	ICP
W/T PVT E-20277			D. Castle	1	E-20277	0700-1900	ICP
MAST PVT E-20029			M. Collins	2	E-20029	0700-1900	ICP
MAST PVT E-20389			S. Hill	2	E-20389	0700-1900	ICP
MAST PVT E -20027 DIV T			A. Dinatale	1	E-20027	0700-1900	ICP
EXC PVT E-20028			A. Harris	1	E-20028	0700-1900	ICP

6. Work Assignments:
 Prepare for firing operations and implement burn plan.
 Construct control lines as direct as possible.
 Insert progressive hose lays.
 Improve and hold established control lines.


7. Special Instructions:
 Bucksbar Rd off limits to W/T, alternate route use Pleasant Valley Rd.

8. Communications							
Name	Ch	Function	Rx Freq	Rx Tone	Tx Freq	Tx Tone	Notes
CMD 105	1	COMMAND	172.4500N	114.8	166.9375N	114.8	SACRAMENTO PEAK
NIFC T6	8	TACTICAL	166.7750N		166.7750N		
A/G TAC	14	AIR TO GROUND	164.1375N		164.1375N		
CALCORD	15	MEDICAL	156.0750N	156.7	156.0750N	156.7	MEDICAL COORDINATION
GUARD 22	16	EMERGENCY	168.6250N		168.6250N	110.9	EMERGENCY USE ONLY

9. Prepared by: Name:	J. Heald	RESL	24 Hr Shift: 13
	Signature:		12 Hr Shift: 8
ICS 204	Date/Time: 8/21/2021 2200		Total: 30

ASSIGNMENT LIST (ICS 204 WF)

CONTROLLED UNCLASSIFIED
INFORMATION/BASIC

1. Incident Name: Caldor Incident		2. Operational Period: Date From: 08/22/21 Date To: 08/23/21 Time From: 0700 Time To: 0700				3. Branch I		Division D		
4. Operations Personnel: Operations Section Chief: E. Schwab Branch Director: M. Martinez Division/Group Supervisor: C. Dyche						Night Ops: T. Ernst Branch Safety: B. Goff / D. Perez (T) Air Attack: A. Sanchez				
5. Resources Assigned:		** Resources Below in Bold are 12 Hour **								
Resource Identifier	ALS	LWD	Leader	Personnel	Request #	Hours	Reporting Location			
SKDGN PVT E-63			C. Haugen	1	E-63	0700-1900	ICP			
FELB PVT E-20037			S. Farkas	1	E-20037	0700-1900	ICP			
FELB PVT E-20038			R. Meza	1	E-20038	0700-1900	ICP			
FALM PVT O-20025				2	O-20025	0700-1900	ICP			
FALM PVT O-20140				2	O-20140	0700-1900	ICP			
HEQB HERREN			C. Herren	1	O-25	0700-1900	ICP			
6. Work Assignments: Prepare for firing operations and implement burn plan. Construct control lines as direct as possible. Insert progressive hose lays. Improve and hold established control lines.										
7. Special Instructions: Bucksbar Rd off limits to W/T, alternate route use Pleasant Valley Rd.										
8. Communications										
Name	Ch	Function	Rx Freq	Rx Tone	Tx Freq	Tx Tone	Notes			
CMD 105	1	COMMAND	172.4500N	114.8	166.9375N	114.8	SACRAMENTO PEAK			
NIFC T6	8	TACTICAL	166.7750N		166.7750N					
A/G TAC	14	AIR TO GROUND	164.1375N		164.1375N					
CALCORD	15	MEDICAL	156.0750N	156.7	156.0750N	156.7	MEDICAL COORDINATION			
GUARD 22	16	EMERGENCY	168.6250N		168.6250N	110.9	EMERGENCY USE ONLY			
9. Prepared by: Name:		J. Heald				RESL		24 Hr Shift:		0
		Signature: 						12 Hr Shift:		8
ICS 204		Date/Time: 8/21/2021 2200						Total:		8

NIMS IAP

CONTROLLED UNCLASSIFIED INFORMATION/BASIC

ASSIGNMENT LIST (ICS 204 WF)

CONTROLLED UNCLASSIFIED
INFORMATION/BASIC

1. Incident Name: <p style="text-align: center;">Caldor Incident</p>	2. Operational Period: Date From: 08/22/21 Date To: 08/23/21 Time From: 0700 Time To: 0700	3. Branch Division <p style="text-align: center;">I F</p> <p style="text-align: center;">Page 1 of 2 Foxtrot</p>
---	---	---


4. Operations Personnel: Operations Section Chief: E. Schwab Branch Director: M. Martinez Division/Group Supervisor: J. Resburg	Night Ops: T. Ernst Branch Safety: B. Goff / D. Perez (T) Air Attack: A. Sanchez
--	---

5. Resources Assigned:	** Resources Below in Bold are 12 Hour **						
Resource Identifier	ALS	LWD	Leader	Personnel	Request #	Hours	Reporting Location
ENG XCZ 2326C			J. McNeil	422	E-20039	0700-0700	ICP
ENG CNO 233			C. Pond	4	E-8	0700-1900	ICP
ENG ANF 331			L. Winkler	4	E-3	0700-1900	ICP
ENG PTP 111			C. Darrell	4	E-39	0700-1900	ICP
ENG BOD 1411			R. Hansen	3	E-203	0700-1900	ICP
ENG NSS B5361			J. Gonzalez	4	E-20168	0700-1900	ICP
ENG SQF 345			D. Wild	5	E-21	0700-1900	ICP
ENG BDF 13			M. Gomez	5	E-109	0700-1900	ICP
CRW SCU PECH 2			G. Pullen	15	C-17	0700-1900	ICP
CRW CNA 16A			M. Mocettini	22	C-16	0700-1900	ICP
DOZ BEU 4645			J. Tresslev	2	E-47	0700-0700	ICP
DOZ ENF 3			D. Angenderfer	4	E-200	0700-0700	ICP
DOZ PVT E-20262			A. Francis	2	E-20262	0700-0700	ICP
W/T XAM 6540				2	E-14	0700-0700	ICP
W/T PVT E-20001			A. Chidley	2	E-20001	0700-0700	ICP
W/T PVT E-20002			S. Zay	2	E-20002	0700-0700	ICP
W/T PVT E-20019			M. Dahl	1	E-20019	0700-1900	ICP
W/T PVT E-20153			M. Greer	1	E-20153	0700-1900	ICP

6. Work Assignments:
 Construct control lines as direct as possible.
 Improve and hold established control lines.
 Insert progressive hose lays.

7. Special Instructions:
 Bucksbar Rd off limits to W/T, alternate route use Pleasant Valley Rd.

8. Communications							
Name	Ch	Function	Rx Freq	Rx Tone	Tx Freq	Tx Tone	Notes
CMD 105	1	COMMAND	172.4500N	114.8	166.9375N	114.8	SACRAMENTO PEAK
NIFC T3	9	TACTICAL	168.6000N		168.6000N		
A/G TAC	14	AIR TO GROUND	164.1375N		164.1375N		
CALCORD	15	MEDICAL	156.0750N	156.7	156.0750N	156.7	MEDICAL COORDINATION
GUARD 22	16	EMERGENCY	168.6250N		168.6250N	110.9	EMERGENCY USE ONLY

9. Prepared by: Name: J. Heald RESL 24 Hr Shift: 6
 Signature:  12 Hr Shift: 51
 ICS 204 Date/Time: 8/21/2021 2200 Total: 86

ASSIGNMENT LIST (ICS 204 WF)

CONTROLLED UNCLASSIFIED
INFORMATION/BASIC

1. Incident Name: Caldor Incident	2. Operational Period: Date From: 08/22/21 Date To: 08/23/21 Time From: 0700 Time To: 0700	3. Branch X	Division H
--	---	------------------------------	-----------------------------


4. Operations Personnel:		Page 1 of 1	Hotel
Operations Section Chief: E. Schwab Branch Director: Loomis (12) Division/Group Supervisor: C. Baldoni		Night Ops: T. Ernst Branch Safety: J. Cook / P. Ryan (12) Air Attack: A. Sanchez	

5. Resources Assigned:		** Resources Below in Bold are 12 Hour **					
Resource Identifier	ALS	LWD	Leader	Personnel	Request #	Hours	Reporting Location
STC XSD 6440C			K. Kremensky	22	E-20199	0700-0700	DP 22
T/F CALDOR 3			P. Preston	24	E-9004	0700-1900	DP 22
T/F CALDOR 4			D. Evans	0	E-9012	0700-0700	DP 22
ENG PVT AAA 182			K. Looking	3	E-182	0700-1900	DP 22
ENG BDF 330			C. Coward	5	E-111	0700-1900	DP 22
STG NEU 9234G (CCC)			M. Kidwell	31	C-20012	0700-1900	DP 22
CRW TCU 4449			T. Swanson	7	C-20034	0700-1900	DP 22
DOZ PVT E-20033			T. Vicini	2	E-20033	0700-0700	DP 22
DOZ PVT E-20183			M. Nottnagel	2	E-20183	0700-0700	DP 22
DOZ PVT E-20259			G. Bartlett	2	E-20259	0700-0700	DP 22
DOZ PVT E-20255			N. Morton	3	E-20255	0700-0700	DP 22
DOZ PVT E-20256			K. Dye	3	E-20256	0700-0700	DP 22
W/T PVT E-20020			T. Astasopoulos	1	E-20020	0700-1900	DP 22
W/T PVT E-20171			P. Mailloux	1	E-20171	0700-1900	DP 22
W/T PVT E-20175			G. Bartlett	2	E-20175	0700-0700	DP 22
W/T PVT E-20273			J. Vaine	1	E-20273	0700-1900	DP 22
W/T PVT E-20274			D. Escoffier	1	E-20274	0700-1900	DP 22

6. Work Assignments:
 Construct control lines as direct as possible.
 Insert progressive hose lays.
 Improve and hold established control lines.
 Implement structure defense plan, with an emphasis on perimeter control.


7. Special Instructions:
 Bucksbar Rd off limits to W/T, alternate route use Pleasant Valley Rd.

8. Communications							
Name	Ch	Function	Rx Freq	Rx Tone	Tx Freq	Tx Tone	Notes
CMD 105	1	COMMAND	172.4500N	114.8	166.9375N	114.8	SACRAMENTO PEAK
CDF T28	8	TACTICAL	151.1825N	192.8	151.1825N	192.8	
A/G TAC	14	AIR TO GROUND	164.1375N		164.1375N		
CALCORD	15	MEDICAL	156.0750N	156.7	156.0750N	156.7	MEDICAL COORDINATION
GUARD 22	16	EMERGENCY	168.6250N		168.6250N	110.9	EMERGENCY USE ONLY

9. Prepared by: Name: J. Heald RESL 24 Hr Shift: 12
 Signature:  12 Hr Shift: 49
 ICS 204 Date/Time: 8/21/2021 2200 Total: 110

ASSIGNMENT LIST (ICS 204 WF)

CONTROLLED UNCLASSIFIED
INFORMATION/BASIC

1. Incident Name: Caldor Incident		2. Operational Period: Date From: 08/22/21 Date To: 08/23/21 Time From: 0700 Time To: 0700				3. Branch XV		Division J	
						Page 1 of 1		Juliet	
4. Operations Personnel: Operations Section Chief: E. Schwab Branch Director: J. Vickers Division/Group Supervisor: E. Petersen					Night Ops: T. Ernst Branch Safety: Air Attack: A. Sanchez				
5. Resources Assigned:			** Resources Below in Bold are 12 Hour **						
Resource Identifier	ALS	LWD	Leader	Personnel	Request #	Hours	Reporting Location		
STC CZU 9171C			E. Petersen	16	E-20196	0700-0700	DP 21		
STC XTB 4233C			J. McNamara	18	E-20206	0700-0700	DP 21		
STG RRU 9314G (CDCR)			C. Wright	3	C-12	0700-1900	DP 21		
STG AEU 9279G (CCC)			D. Garnin	30	C-20009	0700-1900	DP 21		
W/T PVT E-20015			D. Dixon	1	E-20015	0700-1900	DP 21		
W/T PVT E-20017			B. Rose	1	E-20017	0700-1900	DP 21		
W/T PVT E-20173			N. Baldiviez	1	E-20173	0700-0700	DP 21		
W/T PVT E-20177			R. Hurl	2	E-20177	0700-0700	DP 21		
W/T PVT E-20178			K. Gray	2	E-20178	0700-0700	DP 21		
MAS PVT E-20035			P. Leuzinger	2	E-20035	0700-1900	DP 21		
MAS PVT E-20036			B. Gardner	1	E-20036	0700-1900	DP 21		
6. Work Assignments: Construct control lines as direct as possible. Plan secondary control lines, begin if possible. Prepare structures for defensive actions.									
7. Special Instructions: Bucksbar Rd off limits to W/T, alternate route use Pleasant Valley Rd.									
8. Communications									
Name	Ch	Function	Rx Freq	Rx Tone	Tx Freq	Tx Tone	Notes		
CMD 105	1	COMMAND	172.4500N	114.8	166.9375N	114.8	SACRAMENTO PEAK		
NIFC T7	10	TACTICAL	168.2500N		168.2500N				
A/G TAC	14	AIR TO GROUND	164.1375N		164.1375N				
CALCORD	15	MEDICAL	156.0750N	156.7	156.0750N	156.7	MEDICAL COORDINATION		
GUARD 22	16	EMERGENCY	168.6250N		168.6250N	110.9	EMERGENCY USE ONLY		
9. Prepared by: Name:		J. Heald		RESL		24 Hr Shift:		5	
		Signature: 				12 Hr Shift:		38	
ICS 204		Date/Time: 8/21/2021 2200				Total:		77	

NIMS IAP

CONTROLLED UNCLASSIFIED INFORMATION/BASIC

ASSIGNMENT LIST (ICS 204 WF)

CONTROLLED UNCLASSIFIED
INFORMATION//BASIC

1. Incident Name: Caldor Incident	2. Operational Period: Date From: 08/22/21 Date To: 08/23/21 Time From: 0700 Time To: 0700	3. Branch Division XV L Page 1 of 1 Lima
--	---	---

4. Operations Personnel: Operations Section Chief: E. Schwab Branch Director: J. Vickers Division/Group Supervisor: J. Chester (12)	Night Ops: T. Ernst Branch Safety: Air Attack: A. Sanchez
--	---

5. Resources Assigned:		** Resources Below in Bold are 12 Hour **					
Resource Identifier	ALS	LWD	Leader	Personnel	Request #	Hours	Reporting Location
ENG MNF 332			C. Sampley	3	E-6	0700-1900	DP 23
ENG ZIP 403			B. Bird	7	E-180	0700-1900	DP 23
ENG ID MCN 41			R. Ricks	3	E-104	0700-1900	DP 23
ENG BOD 1301			N. Walker	3	E-202	0700-1900	DP 23
ENG MDF 335			K. Stanley	5	E-103	0700-1900	DP 23
ENG SRF 312			E. Johnson	5	E-106	0700-1900	DP 23
ENG BOD 412			W. Burks	5	E-204	0700-1900	DP 23
ENG HTF 451			J. Hart	5	E-181	0700-1900	DP 23
ENG OKS 96			D. Morris	2	E-20091	0700-1900	DP 23
CRW EL CARISO IHC DW I			N. Mendoza	20	C-8	0700-1900	DP 23
CRW ANF Valermo IHC			M. Ramsted	18	C-7	0700-1900	DP 23
CRW Blue Mountain 5				20	C-15	0700-1900	DP 23
DOZ ENF 24030			L. Benson	2	E-20022	0700-0700	DP 23
DOZ PVT E-20023			D. Spalwn	2	E-20023	0700-0700	DP 23
W/T MDF 257			H. Venuto	1	E-113	0700-1900	DP 23
W/T BDF 251			F. Delgato	2	E-67	0700-1900	DP 23
W/T PVT E-20009			R. Keene	1	E-20009	0700-1900	DP 23
W/T PVT E-20347			B. Fetzer	1	E-20347	0700-1900	DP 23

6. Work Assignments:
Construct control lines as direct as possible.
Plan secondary control lines, begin if possible.
Prepare structures for defensive actions.

7. Special Instructions:
Bucksbar Rd off limits to W/T, alternate route use Pleasant Valley Rd.

8. Communications							
Name	Ch	Function	Rx Freq	Rx Tone	Tx Freq	Tx Tone	Notes
CMD 105	1	COMMAND	172.4500N	114.8	166.9375N	114.8	SACRAMENTO PEAK
NIFC T1	7	TACTICAL	168.0500N		168.0500N		
A/G TAC	14	AIR TO GROUND	164.1375N		164.1375N		
CALCORD	15	MEDICAL	156.0750N	156.7	156.0750N	156.7	MEDICAL COORDINATION
GUARD 22	16	EMERGENCY	168.6250N		168.6250N	110.9	EMERGENCY USE ONLY


9. Prepared by: Name:	J. Heald	RESL	24 Hr Shift: 0
	Signature:		12 Hr Shift: 90
ICS 204	Date/Time: 8/21/2021 2200		Total: 105

NIMS IAP

CONTROLLED UNCLASSIFIED INFORMATION//BASIC

ASSIGNMENT LIST (ICS 204 WF)

CONTROLLED UNCLASSIFIED
INFORMATION//BASIC

1. Incident Name: Caldor Incident		2. Operational Period: Date From: 08/22/21 Date To: 08/23/21 Time From: 0700 Time To: 0700				3. Branch XXX		Division T	
						Page 1 of 1		Tango	
4. Operations Personnel: Operations Section Chief: E. Schwab Branch Director: T. Richter Division/Group Supervisor: J. Plummer (12)					Night Ops: T. Ernst Branch Safety: R. Clarke / R. Barton (12) Air Attack: A. Sanchez				
5. Resources Assigned:		** Resources Below in Bold are 12 Hour **							
Resource Identifier	ALS	LWD	Leader	Personnel	Request #	Hours	Reporting Location		
ENG CNF 335			S. Cox	3	E-26	0700-1900	ICP		
ENG AZ 1876			K. Reidhead	3	E-2	0700-1900	ICP		
ENG BDF 311			A. Rodriguez	5	E-108	0700-1900	ICP		
ENG MDF 345			J. Haddock	5	E-105	0700-1900	ICP		
ENG PAA 814			S. Bishop	3	E-38	0700-1900	ICP		
CRW CND Kern Valley IHC			K. Clendenen	19	C-2	0700-1900	ICP		
DOZ MDF 4			E. Allen	2	E-20	0700-1900	ICP		
DOZ PVT E-20179			J. Snyder	3	E-20179	0700-0700	ICP		
DOZ PVT E-20182			A. Miller	3	E-20182	0700-0700	ICP		
W/T PVT E-20005			D. Rempel	1	E-20005	0700-1900	ICP		
W/T PVT E-20152			K. Lawless	1	E-20152	0700-1900	ICP		
W/T PVT E-20174			J. Buchanan	2	E-20174	0700-0700	ICP		
W/T PVT E-20283			K. Underson	1	E-20283	0700-1900	ICP		
FELB PVT E-54			R. Fithen	2	E-54	0700-1900	ICP		
FALM PVT O-20141			J. Marshall	2	O-20141	0700-1900	ICP		
FALM PVT O-20142				2	O-20142	0700-1900	ICP		
MAS E-58									
MAS E-20026									
6. Work Assignments: Construct control lines as direct as possible. Prepare for firing operations and implement burn plan. Mitigate all hazard trees. Prepare structures for defensive actions.									
7. Special Instructions: Bucksbar Rd off limits to W/T, alternate route use Pleasant Valley Rd.									
8. Communications									
Name	Ch	Function	Rx Freq	Rx Tone	Tx Freq	Tx Tone	Notes		
CMD 105	1	COMMAND	172.4500N	114.8	166.9375N	114.8	SACRAMENTO PEAK		
CDF T28	8	TACTICAL	151.1825N	192.8	151.1825N	192.8			
A/G TAC	14	AIR TO GROUND	164.1375N		164.1375N				
CALCORD	15	MEDICAL	156.0750N	156.7	156.0750N	156.7	MEDICAL COORDINATION		
GUARD 22	16	EMERGENCY	168.6250N		168.6250N	110.9	EMERGENCY USE ONLY		
9. Prepared by: Name:		J. Heald		RESL		24 Hr Shift:		2	
		Signature: 				12 Hr Shift:		40	
ICS 204		Date/Time: 8/21/2021 2200				Total:		57	

NIMS IAP

CONTROLLED UNCLASSIFIED INFORMATION//BASIC

ASSIGNMENT LIST (ICS 204 WF)

CONTROLLED UNCLASSIFIED INFORMATION//BASIC

1. Incident Name: <p style="text-align: center;">Caldor Incident</p>	2. Operational Period: Date From: 08/22/21 Date To: 08/23/21 Time From: 0700 Time To: 0700	3. Branch <p style="text-align: center;">XXX</p>	Division <p style="text-align: center;">U</p>
		Page 1 of 1 Uniform	

4. Operations Personnel:	
Operations Section Chief: E. Schwab Branch Director: T. Richter Division/Group Supervisor:	Night Ops: T. Ernst Branch Safety: R. Clarke / R. Barton (12) Air Attack: A. Sanchez


5. Resources Assigned:		** Resources Below in Bold are 12 Hour **					
Resource Identifier	ALS	LWD	Leader	Personnel	Request #	Hours	Reporting Location
ENG INF 331			B. Hubbard		E-37	0700-1900	DP 10
ENG MNF 345			H. Moreno	5	E-5	0700-1900	DP 10
W/T PVT E-20014			N. Green	1	E-20014	0700-1900	DP 10
W/T PVT E-20345			D. Long	1	E-20345	0700-1900	DP 10
W/T PVT E-20276			R. Straley	1	E-20276	0700-1900	DP 10

6. Work Assignments:
 Hold fire within current control lines.
 Mop up 100' in from control lines.

7. Special Instructions:
 Bucksbar Rd off limits to W/T, alternate route use Pleasant Valley Rd.
 Div "T" will be supervision for Div "U" resources.


8. Communications

Name	Ch	Function	Rx Freq	Rx Tone	Tx Freq	Tx Tone	Notes
CMD 105	1	COMMAND	172.4500N	114.8	166.9375N	114.8	SACRAMENTO PEAK
CDF T29	9	TACTICAL	151.3475N	192.8	151.3475N	192.8	
A/G TAC	14	AIR TO GROUND	164.1375N		164.1375N		
CALCORD	15	MEDICAL	156.0750N	156.7	156.0750N	156.7	MEDICAL COORDINATION
GUARD 22	16	EMERGENCY	168.6250N		168.6250N	110.9	EMERGENCY USE ONLY

9. Prepared by: Name:	J. Heald	RESL	24 Hr Shift: 0
	Signature: 		12 Hr Shift: 3
ICS 204	Date/Time: 8/21/2021 2200		Total: 8

ASSIGNMENT LIST (ICS 204 WF)

CONTROLLED UNCLASSIFIED
INFORMATION/BASIC

1. Incident Name: Caldor Incident		2. Operational Period: Date From: 08/22/21 Date To: 08/23/21 Time From: 0700 Time To: 0700				3. Branch XXX		Division W	
4. Operations Personnel:						Page 1 of 2		Whiskey	
Operations Section Chief: E. Schwab Branch Director: T. Richter Division/Group Supervisor: A. Sigona (12)					Night Ops: T. Ernst Branch Safety: R. Clarke / R. Barton (12) Air Attack: A. Sanchez				
5. Resources Assigned:		** Resources Below in Bold are 12 Hour **							
Resource Identifier	ALS	LWD	Leader	Personnel	Request #	Hours	Reporting Location		
ENG MEU 1173			J. Duport	4	E-20402	0700-0700	DP 20		
ENG HUU 1263			D. Mathiesen	3	E-20404	0700-0700	DP 20		
ENG HUU 1275			J. Tavalero	4	E-20403	0700-0700	DP 20		
ENG MINX B160			C. Mann	3	E-20166	0700-1900	DP 20		
ENG NWS 5121			A. Jares	6	E-20159	0700-1900	DP 20		
ENG NV MSVX - BRUSH 1 -			L. Parrotti	4	E-20160	0700-1900	DP 20		
ENG SQF 332			R. Betancourt	5	E-22	0700-1900	DP 20		
ENG CNF 332-322			C. Hamilton	5	E-27	0700-1900	DP 20		
CRW BDF Del Rosa IHC			D. Borero	16	C-6	0700-1900	DP 20		
DOZ AEU 2741			J. Cook	2	E-13	0700-0700	DP 20		
DOZ PVT E-32			G. Mobley	2	E-32	0700-1900	DP 20		
DOZ PVT E-101			P. Bower	2	E-101	0700-0700	DP 20		
DOZ PVT E-20025			N. Edwards	2	E-20025	0700-0700	DP 20		
DOZ PVT E-20180			E. Roen	3	E-20180	0700-0700	DP 20		
DOZ PVT E-20186			D. Cordrey	2	E-20186	0700-0700	DP 20		
W/T PVT E-205			T. Titus	1	E-205	0700-1900	DP 20		
W/T PVT E-20016			G. Orduno	3	E-20216	0700-0700	DP 20		
W/T PVT E-20346			T. Ayars	2	E-20346	0700-0700	DP 20		
6. Work Assignments: Construct control lines as direct as possible. Prepare indirect control line for possible firing operation. Improve and hold established control lines. Prepare structures for defensive actions.									
7. Special Instructions: Bucksbar Rd off limits to W/T, alternate route use Pleasant Valley Rd.									
8. Communications									
Name	Ch	Function	Rx Freq	Rx Tone	Tx Freq	Tx Tone	Notes		
CMD 105	1	COMMAND	172.4500N	114.8	166.9375N	114.8	SACRAMENTO PEAK		
CDF T27	7	TACTICAL	159.3075N	192.8	159.3075N	192.8			
A/G TAC	14	AIR TO GROUND	164.1375N		164.1375N				
CALCORD	15	MEDICAL	156.0750N	156.7	156.0750N	156.7	MEDICAL COORDINATION		
GUARD 22	16	EMERGENCY	168.6250N		168.6250N	110.9	EMERGENCY USE ONLY		
9. Prepared by: Name:		J. Heald		RESL		24 Hr Shift		20	
		Signature: 				12 Hr Shift		27	
ICS 204		Date/Time: 8/21/2021 2200				Total:		69	

NMS IAP

CONTROLLED UNCLASSIFIED INFORMATION/BASIC

ASSIGNMENT LIST (ICS 204 WF)

CONTROLLED UNCLASSIFIED
INFORMATION/BASIC

1. Incident Name: Caldor Incident	2. Operational Period: Date From: 08/22/21 Date To: 08/23/21 Time From: 0700 Time To: 0700	3. Branch Division XXX W Page 2 of 2 Whiskey
--	---	---

4. Operations Personnel: Operations Section Chief: E. Schwab Branch Director: T. Richter Division/Group Supervisor: A. Sigona (12)		Night Ops: T. Ernst Branch Safety: R. Clarke / R. Barton (12) Air Attack: A. Sanchez
---	--	---

5. Resources Assigned:		** Resources Below in Bold are 12 Hour **					
Resource Identifier	ALS	LWD	Leader	Personnel	Request #	Hours	Reporting Location
W/T PVT E-20278			J. Thoene	2	E-20278	0700-0700	ICP
W/T PIO 38			A. Pedro	1	E-20304	0700-0700	ICP
MAST PVT E-58 DIV T			C. Findleton	1	E-58	0700-1900	ICP
MAS PVT E-20026 DIV T			T. Krisman	2	E-20026	0700-1900	ICP

6. Work Assignments:
 Construct control lines as direct as possible.
 Prepare indirect control line for possible firing operation.
 Improve and hold established control lines.
 Prepare structures for defensive actions.

7. Special Instructions:
 Bucksbar Rd off limits to W/T, alternate route use Pleasant Valley Rd.

8. Communications							
Name	Ch	Function	Rx Freq	Rx Tone	Tx Freq	Tx Tone	Notes
CMD 105	1	COMMAND	172.4500N	114.8	166.9375N	114.8	SACRAMENTO PEAK
CDF T27	7	TACTICAL	159.3075N	192.8	159.3075N	192.8	
A/G TAC	14	AIR TO GROUND	164.1375N		164.1375N		
CALCORD	15	MEDICAL	156.0750N	156.7	156.0750N	156.7	MEDICAL COORDINATION
GUARD 22	16	EMERGENCY	168.6250N		168.6250N	110.9	EMERGENCY USE ONLY

9. Prepared by: Name: J. Heald	RESL	24 Hr Shift: 3	
Signature:		12 Hr Shift: 3	
ICS 204	Date/Time: 8/21/2021 2200	Total: 6	

AIR OPERATIONS SUMMARY ICS-220					Time Prepared	Date Prepared	Prepared By													
					1930	Saturday, August 21, 2021	CHANCE INWOOD <i>Can</i>													
Incident Name / Number		Sunrise	Startup	Cutoff	Sunset	Shutdown	Operational Period - Date	Operational Period - Time												
Caldor Incident / CA-ENF-024030		6:28	6:58	19:18	19:48	20:18	Sunday August 22, 2021	0700-0700												
General Remarks, Safety Notes, Hazards, Air Operations Special Equipment, etc. TRACK ALL DIPSITE LOCATIONS / NUMBER OF DIPS / GALLONS TAKEN. TRACK ALL DROP LOCATIONS / NUMBER OF DROPS / GALLONS DROPPED ALL GPS DATA TO BE COLLECTED IN <u>DEGREES, MINUTES, DECIMAL MINUTES</u> FORMAT. <i>AVOID Aerial Application of Retardant / Foam / Agent within 300' of Waterways, Bodies of Water, etc. If Retardant / Foam / Agent is Dropped Within These Areas Immediately Notify the AOB and Provide the Following Information: Lat / Long, Estimated Number of Gallons and a Map Detailing The Area.</i>					Helibase Information Name Placerville Latitude 38 43.478 Longitude 120 45.180 Name Jackson Latitude 38 22.470 Longitude 120 47.520 (use page 2 if needed)		TFR Information Request # A-146 Polygon: NM Altitude: 12,500 MSL Lat Long NOTAMS: 8/6883 Frequency 118.6250 http://tfr.faa.gov/tfr2/list.html		Rescue Ship Information <table border="1"> <thead> <tr> <th>Day Hoist</th> <th>Night Hoist</th> </tr> </thead> <tbody> <tr> <td>Name GUARD 840</td> <td>SAME</td> </tr> <tr> <td>Phone 831-818-6323</td> <td></td> </tr> <tr> <td>Make/Model UH-60</td> <td></td> </tr> <tr> <td>Location RNO</td> <td></td> </tr> </tbody> </table> Request Procedure for These Aircraft: Incident Communications See Medical Plan For Additional Info		Day Hoist	Night Hoist	Name GUARD 840	SAME	Phone 831-818-6323		Make/Model UH-60		Location RNO	
Day Hoist	Night Hoist																			
Name GUARD 840	SAME																			
Phone 831-818-6323																				
Make/Model UH-60																				
Location RNO																				
Frequencies	RX	Tone	TX	Tone	AM / FM	Position	Name	Phone	Trainee	Phone										
CMD 105	172.4500	114.8 (T11)	166.9375	114.8 (T11)	FM	AOBD	C. Inwood	209-694-5333												
AIR / GROUND - TACTICAL	164.1375		164.1375		FM	AOBD D	T. Smith	530-308-1970												
AIR/AIR ROTARY WING	124.0750		124.0750		AM	ASGS	F. Abril	951-757-5487												
AIR / GROUND - COMMAND	167.9500		167.9500		FM	HEBM (PVF)	R. Johnson	530-340-3099												
AIR TACTICS	163.3375		163.3375		FM	HEBM (JAQ)	J. Lander	530-414-0289												
AIR/AIR BRIEFING	126.3750		126.3750		AM	HEBM (JAQ)	K. Tolosano (NIGHT)	530-605-7334												
TFR	118.6250		118.6250		AM	HLCO	M. Lynde	530-941-4600												
TOLC	123.7250		123.7250		FM	HLCO	F. Burris (NIGHT)	805-340-0408												
DECK PVF	163.1000		163.1000		FM	HLCO														
DECK JAQ	168.3500		168.3500		FM															
CALCORD - MEDICAL	156.0750	156.7 (6)	156.0750	156.7 (6)	FM	ATGS	A. Ihle	805-364-1002												
AIRGUARD - Emergency Only	168.6250	110.9 (1)	168.6250		FM	ATGS														
HELICOPTERS (Use page 2 if Needed)																				
FAA #	Type	Make/Model	Helibase	Avail	Start	Remarks	FAA #	Type	Make/Model	Helibase	Avail	Start	Remarks							
669RH	I	KAMAN 1200	PVF	0800	0800	BUCKET EU	76CG	I	S-76	JAQ	0800	0800	HLCO 76 / EU							
1048Y	I	S-61	PVF	0800	0800	TANK EU	42CU	I	CH-47	JAQ	0800	0800	TANK HT47 / EU							
3173U	I	S-61	PVF	0800	0800	TANK EU	43CU	I	CH-47	JAQ	0800	0800	TANK HT55 / EU							
722HT	I	CH-54	PVF	0800	0800	TANK EU	261CG	I	S-61	JAQ	0800	0800	TANK HT81 / EU							
133TH	I	UH-60	PVF	0800	0800	BUCKET EU														
516	II	BELL 212 HP	PVF	0800	0800	BUCKET EU	GUARD 862	I	UH-60	MHR	1100	1100	BUCKET MILITARY							
205PT	II	BELL 205 A++	PVF	0800	0800	BUCKET EU	GUARD 863	I	UH-60	MHR	1100	1100	BUCKET MILITARY							
11NE	II	BELL UH1B	PVF	0800	0800	BUCKET CWN	GUARD 864	I	UH-60	MHR	1100	1100	BUCKET MILITARY							
910BR	III	BELL 206 L4	PVF	0800	0800	RECON/BUCKET CWN	GUARD 865	I	UH-60	MHR	1100	1100	BUCKET MILITARY							
237BS	III	A-STAR 350	PVF	0800	0800	RECON/BUCKET EU	GUARD 866	I	CH-47	MHR	1100	1100	BUCKET MILITARY							
509	II	BELL 209	PVF	0800	0800	RECON/INTEL EU														
FIXED WING (Use Page 2 if Needed)																				
FAA #	Type	Make/Model	Base	Avail	Start	Remarks	FAA #	Type	Make/Model	Base	Avail	Start	Remarks							
AA07		AC690	MCC	0800	0800	ATGS														
AA17		AC690	GOO	0800	0800	ATGS														

MEDICAL PLAN (ICS 206)

1. Incident Name: Caldor **2. Operational Period:** Date From: 8/22/21 Date To: 8/23/21
 Time From: 700 Time To: 700

3. Medical Aid Stations:			
Name	Location	Contact Number/Freq	Physician
CAL MAT	ICP		Yes
MERT	ICP		Yes
Private Ambulance	ICP		ALS Yes

4. Transportation (indicate air or ground):			
Ambulance Service	Location	Contact Number	Level of Service
Guard 840 24 Hr (AIR)	Reno-Tahoe INTL Airport (KRNO)	Caldor Comm	ALS
Private Ambulances (GROUND)	All Branches	Caldor Comm	ALS
REMS 18	All Branches	Caldor Comm	ALS

5. Hospitals:							
Hospital Name	Address,	Contact Number(s)/ Frequency	Travel Time		Trauma Center	Burn Center	Helipad
	Lat & Long		Air	Ground			
Marshal Medical Center	1100 Marshal Way, Placerville	530-622-1441	5 Min	10 Min	Level 3	<input type="checkbox"/>	<input type="checkbox"/>
Sutter Amador Hospital	200 Mission Blvd, Jackson Lat 38° 21.05'N Long 120°45.85'W	209-223-7500	30 Min	1.5 Hrs	Level 4	<input type="checkbox"/>	<input checked="" type="checkbox"/>
Sutter Roseville	1 Medical Plaza Dr. Roseville Lat 38° 45.97'N Long 121° 14.87' W	916-781-1200	45 Min	3 Hrs	Level 2	<input type="checkbox"/>	<input checked="" type="checkbox"/>
Barton Memorial	2170 South Ave. So Lake Tahoe Lat 38° 54.67'N Long 119° 59.80' W	916-734-3636	40 Min	1.5 Hrs	Level 3	<input type="checkbox"/>	<input checked="" type="checkbox"/>
UC Davis Medical Center	2315 Stockton Blvd. Sacramento Lat 38° 33.28'N Long 121°27.35'W	916-734-3636	55 Min	1.5 Hrs	Level 1	<input checked="" type="checkbox"/>	<input checked="" type="checkbox"/>

6. Special Medical Emergency Procedures	
<p>Line Emergency Crew Supervisor will contact Division Supervisor with patient complaint/condition and location. - Division Group Supervisor Contacts: 1. Closest EMS resource 2. Caldor Communications - Communications Unit Contacts: 1. Ground or Air ambulance as requested. 2. Operations 3. Safety - Division Supervisor or designee will serve as point of contact and run medical emergency on assigned channel. 1. A pre-assigned tactical frequency (i.e. CALCORD) should be used for IWI and only for duration of the emergency. - Communications Unit will clear the Command channel for emergency traffic as needed for duration of the need. - Medical Unit contacts 1. Communications 2. Operations 3. Crew Supervisor</p>	<p>Injury Reporting Procedures Nature of Injury: _____ Location of Patient: _____ Point of Contact: _____ Transportation Requested by: Air _____ Ground _____ Point of Pick-Up: _____ Lat: _____ Long: _____ Patient Unit ID: _____ Is an EMT with Patient: Yes _____ No _____ Age: _____ Sex: Male _____ Female _____</p> <p>ALL EMERGENCIES—Secure the area and identify witnesses for later investigation. Keep an accurate log of events. **IN CAMP EMERGENCY** Contact Caldor Communications</p>

Check box if aviation assets are utilized for rescue. If assets are used, coordinate with Air Operations.

7. Prepared by: J. Segura **Signature:**


8. Approved by: J. Novak **Signature:**

ICS 206 Date/Time: 8/20/2021 1900

NIMS IAP


ICS 205 - INCIDENT RADIO COMMUNICATIONS PLAN

CONTROLLED UNCLASSIFIED
INFORMATION//BASIC

1. Incident Name: Caldor Incident BRANCHES 1 / 15 / 20:CALDOR Z1			2. Date/Time Prepared Date: 08/21/2021 Time: 1600			3. Operational Period: Date From: 08/22/21 Time From: 0700 Date To: 08/23/21 Time To: 0700		
4. Communications								
Ch#	Function	Name	Assigned To	Rx Freq	Rx Tone	Tx Freq	Tx Tone	Notes
1	COMMAND	CMD 105	ALL BRANCHES	172.4500N	114.8	166.9375N	114.8	SACRAMENTO PEAK
2	COMMAND	CMD 109	ALL BRANCHES	170.3875N	114.8	162.1750N	114.8	BIG HILL
3	COMMAND	CMD 104	ALL BRANCHES	170.7625N	114.8	165.6250N	114.8	IRON MOUNTAIN
4	COMMAND	CMD 1	ALL BRANCHES	170.9750N	114.8	168.7000N	114.8	MOUNT ZION
5								
6								
7	TACTICAL	NIFC T1	DIV L / DIV N	168.0500N		168.0500N		
8	TACTICAL	NIFC T6	DIV D	166.7750N		166.7750N		
9	TACTICAL	NIFC T3	DIV F / DIV R	168.6000N		168.6000N		
10	TACTICAL	NIFC T7	DIV J / DIV P	168.2500N		168.2500N		
11	TACTICAL	CDF T26	DIV A	159.2925N	192.8	159.2925N	192.8	
12								
13	A/G CMD	A/G CMD	ALL BRANCHES	167.9500N		167.9500N		
14	AIR TO GROUND	A/G TAC	ALL BRANCHES	164.1375N		164.1375N		
15	MEDICAL	CALCORD	ALL BRANCHES	156.0750N	156.7	156.0750N	156.7	MEDICAL COORDINATION
16	EMERGENCY	GUARD 22	ALL BRANCHES	168.6250N		168.6250N	110.9	EMERGENCY USE ONLY
17								
18								
19								
20	AIRGUARD	GUARD 22	ALL BRANCHES	168.6250N		168.6250N	110.9	EMERGENCY USE ONLY
5. Special Instructions								
TO CONFIRM YOU HAVE THE MOST CURRENT CLONE, ENSURE YOUR DISPLAY OF CHANNEL 16 OR 20 MATCHES CHANNEL 16 OR 20 OF THE 205 - HEIGHT AND POWER ARE KEY WHEN USING RADIOS; BE AT A HIGH POINT, USE A MOBILE IF POSSIBLE, AND USE RADIO RELAYS WHEN NEEDED								
6. Prepared by (Communications Unit Leader): Name: J. BROOKS COML						Signature: 		
ICS 205 - CONTROLLED UNCLASSIFIED INFORMATION//BASIC				<small>NIMS IAP</small>		Date/Time: 08/21/21 1600		

ICS 205 - INCIDENT RADIO COMMUNICATIONS PLAN

CONTROLLED UNCLASSIFIED INFORMATION//BASIC

1. Incident Name: Caldor Incident BRANCHES 10 / 30:CALDOR Z2			2. Date/Time Prepared Date: 08/21/2021 Time: 1600			3. Operational Period: Date From: 08/22/21 Time From: 0700 Date To: 08/23/21 Time To: 0700		
4. Communications								
Ch#	Function	Name	Assigned To	Rx Freq	Rx Tone	Tx Freq	Tx Tone	Notes
1	COMMAND	CMD 105	ALL BRANCHES	172.4500N	114.8	166.9375N	114.8	SACRAMENTO PEAK
2	COMMAND	CMD 109	ALL BRANCHES	170.3875N	114.8	162.1750N	114.8	BIG HILL
3	COMMAND	CMD 104	ALL BRANCHES	170.7625N	114.8	165.6250N	114.8	IRON MOUNTAIN
4	COMMAND	CMD 1	ALL BRANCHES	170.9750N	114.8	168.7000N	114.8	MOUNT ZION
5								
6								
7	TACTICAL	CDF T27	DIV G / DIV W	159.3075N	192.8	159.3075N	192.8	
8	TACTICAL	CDF T28	DIV H / DIV T	151.1825N	192.8	151.1825N	192.8	
9	TACTICAL	CDF T29	DIV I / DIV U	151.3475N	192.8	151.3475N	192.8	
10								
11								
12								
13	AIG CMD	AIG CMD	All Branches	167.4500N		167.9500N		
14	AIR TO GROUND	A/G TAC	ALL BRANCHES	164.1375N		164.1375N		
15	MEDICAL	CALCORD	ALL BRANCHES	156.0750N	156.7	156.0750N	156.7	MEDICAL COORDINATION
16	EMERGENCY	GUARD 22	ALL BRANCHES	168.6250N		168.6250N	110.9	EMERGENCY USE ONLY
17								
18								
19								
20	EMERGENCY	GUARD 22	ALL BRANCHES	168.6250N		168.6250N	110.9	EMERGENCY USE ONLY
5. Special Instructions								
TO CONFIRM YOU HAVE THE MOST CURRENT CLONE, ENSURE YOUR DISPLAY OF CHANNEL 16 OR 20 MATCHES CHANNEL 16 OR 20 OF THE 205 - HEIGHT AND POWER ARE KEY WHEN USING RADIOS; BE AT A HIGH POINT, USE A MOBILE IF POSSIBLE, AND USE RADIO RELAYS WHEN NEEDED								
6. Prepared by (Communications Unit Leader): Name: J. BROOKS COML						Signature: 		
ICS 205 - CONTROLLED UNCLASSIFIED INFORMATION//BASIC						Date/Time: 08/21/21 1600		



Caldor Ground Support

Location

2441 Headington Road
Placerville, CA 95667

Fuel Location

Dawson Oil Company
321 Pleasant Valley Rd
Diamond Springs, CA 95619

Fuel is open 24 hours with gas, diesel, DEF and Oil

Contacts

GSUL- Jeremy Christofferson (951) 287-0886

EQPM- Fidel Fernandez (909) 520-1770

Mechanics- Scott Hogan (530) 708-2730

Transportation- Bob Johnson (530) 360-6313

Additional Addresses

El Dorado Shop
5660 Mother Lode Dr
Placerville, CA 95667



DEMobilIZATION PLAN - SUMMARY CALDOR FIRE INCIDENT CA-ENF-024030

GENERAL INFORMATION

The Demobilization Plan is developed to facilitate the orderly removal and checkout of resources on the incident. By definition, surplus personnel are available for release if they have rested for a minimum of 8 hours, are cleaned up, outfitted and have a vehicle ready to depart to their next destination.

GENERAL GUIDELINES

- **NO RESOURCES WILL LEAVE THE INCIDENT UNTIL AUTHORIZED TO DO SO BY THE DEMOB UNIT.**
- Efforts will be made to ensure that all released personnel arrive at their destination prior to 2200 hours.
- All Resources will arrive at the Demobilizations Unit at their scheduled time Only.
- All government and hired vehicles leaving the incident will have a safety inspection. If a vehicle is within 1,000 miles of a "B" service, it is the responsibility of the resource to contact Ground Support and have an oil change prior to their scheduled demobilization time.
- **All Rental Vehicles will receive a safety inspection prior to leaving the incident.**
- All trainees are to keep their time up to date and report to the Training Specialist with their task books and evaluations prior to completion of the demobilization process.
- All strike team leaders are responsible to call **North Ops** at **1-530-224-2466** immediately upon being released from the incident

RESPONSIBILITIES

Unit Leaders will declare resources excess to their **Section Chief**. **Section Chiefs** will declare excess resources to the Planning Section Chief through the **Resource Unit Leader**. This should be done 36 hours in advance of anticipated release. Use the **Declaration of Excess Resources sheet** or **General Message Form (ICS-213)** to list all **excess resources**. Include the resource name, request number, name of person, date and time of declared excess, and time in which the resource will be eligible to leave. Send to the **RESOURCE UNIT** where the resource will be determined to be surplus to the incident. Surplus resources will then be able to report to the **DEMOB UNIT**, receive a Demobilization Checkout Form (ICS 221), get the appropriate ICS 221 signatures, and then return the completed ICS 221 to the DEMOB UNIT prior to final release or reassignment. Resources are not to contact **South Ops** or the expanded dispatch center unless instructed to do so by the Demobilization Unit.

RELEASE PRIORITIES

1. **Organized fire departments**
2. **OES engines**
3. **Hired personnel and equipment**
4. **Other agencies (USFS, BLM, etc.)**
5. **Out of region CAL FIRE forces**
6. **Within Region CAL FIRE Forces**
7. **Unit CAL FIRE Forces**

TRAVEL INFORMATION

All resources will meet agency specific requirements on hours of travel per day. For CAL FIRE hand crews, a full 24 hour reset period shall be adhered to before departing from the incident. After a crew's last operational period they shall begin the demobilization release procedure during their 24 hour off shift. In addition, they must use the following complete 24 hour period as reset time before they depart from the incident.



FINANCE MESSAGE

FEDERAL RESOURCES

- Refer to Caldor Federal Finance Procedures

CAL FIRE TIME UNIT (Personnel and Hired Equipment)

- **CAL FIRE PERSONNEL** – Ensure you have started your eFC-33's and update after each shift. Please make sure Epay schedules are up to date.
- **HIRED EQUIPMENT SUPPLIERS** – Check-in with the TIME Unit and drop off your agreements.

DIVISION / GROUP - LINE SUPERVISORS

- Please turn in hired equipment shift tickets at the end of each shift.
- **SHIFT TICKET BOOKS** – Available in the TIME Unit for agency line supervisors only.

COMP / CLAIMS

- **Damage Claims (suppression, property, vehicle)**
 - **ICS-213.** We will need location, description of damages, and your contact information.

Dedicated to Effective, Efficient, and Professional Service

CALDOR FEDERAL FINANCE PROCEDURES



Finance Email: 2021.caldor.finance@firenet.gov

Finance Hotline: 530-330-5450

Directions for emailing Documents:

Federal Contract Resources	Federal Overhead and Crews
Send To: 2021.caldor.finance@firenet.gov SUBJECT: <i>Include Key Word: Equipment</i>	Send To: 2021.caldor.finance@firenet.gov SUBJECT: <i>Include Key Word: Time</i>

DOCUMENTS TO EMAIL TO FINANCE

	Federal Overhead and Crews	Regular Government Personnel & ADs attachments: @Check-In: Crew Manifests, MOUs, or Cooperative Agreement (if applies), AD Casual Hire Sheet/RO Daily: Crew Time Report (CTR), Shift Ticket (<i>when applies</i>), receipts (fuel issues, travel receipts, etc.) @Demob: Signed OF288, Final Equipment Use Invoice
	Federal Contract Resources	Private: Contractor Attachments: @Check-In: Resource Order, Full Contract/Agreement, Certifications <i>(if required)</i> , Pre-Inspection Daily: SHIFT Tickets, receipts (fuel issues, claims, etc.) @Demob: Contractor Evaluations, Final Shift Tickets and receipt for Addition/Deductions, Post-Inspection, Final Signed Invoices

FEDERAL FINANCE DEMOB PROCEDURES

All Resources will be sent their DRAFT OF-288/OF-286's via the Finance email. 12 hours will be provided to allow the resource to review their document and reply back to Finance with the statement "No Corrections Necessary" or a description of any issues. After Finance receives the email, any discrepancies will be resolved. Next, the resource is sent the **FINAL DOCUMENT** for signature. They will then email the signed document back to Finance, if able. Finance will then sign the **FINAL DOCUMENT** and email it back to the resource. This completes the process.

SHIFT TICKET EXAMPLE

EMERGENCY SHIFT TICKET and EVALUATION FORM					Contractor Name			
Incident or Project Name CALDOR		Incident Number CAENF024030		Request Number E#		DOZER DUDE		
Agreement Number XXX - 000000 - 00					Operator #1 BOB SMITH		Operator #2 TOM SMITH	
Equipment Make CAT			Equipment Model / Type D6XM			Operator Furnished By: <input checked="" type="checkbox"/> Contractor <input type="checkbox"/> Government		
Serial Number 111111			Licence Number 111111			Operating Supplies Furnished By: <input checked="" type="checkbox"/> Contractor <input type="checkbox"/> Government		
Equipment Use (Circle) Hours Days / Miles					Equipment Status			
Date Mo / Day Start Stop Work Assignment					<input checked="" type="checkbox"/> Inspected <input checked="" type="checkbox"/> Under Agreement			
8/18 0700 2400 17 DIV M					Released by Government			
8/19 0001 0700 7 DIV M					<input type="checkbox"/> Withdrawn by Contractor			
					Remarks/Comments ** NO DAMAGE/ NO CLAIMS			
Vendor Rating					Govt. Rep. Name and Position - PRINT Mike Weber			
Poor* Avg. Good Exc. N/A					Govt. Rep. Signature <i>Mike Weber</i>			
Met Performance Expectations					Contractor Signature <i>Bob Smith</i>			
Equipment in Safe Working Condition					Date 07/13/21 Time 0800			
Operator Skill Level					CALFIRE 297 (Rev 3-2011)			
Operates Safely					Pink - Finance Blue - Home Unit HE Coordinator Yellow - Vendor White - Govt Representative			
Operator's Cooperation Level								
Overall Performance								

* NOTE: Any rating of POOR requires an explanation in Comment Section.
**Final evaluation or for more documentation, use an ICS Form 230 or equivalent.

EMERGENCY SHIFT TICKET and EVALUATION FORM					Contractor Name			
The responsible Government Officer will complete this form each shift					DUDE TRANSPORT			
Incident or Project Name CALDOR		Incident Number CAENF024030		Request Number E # Here		DUDE TRANSPORT		
Agreement Number XXX - 000000 - 00					Operator #1 BOB SMITH		Operator #2 TOM SMITH	
Equipment Make TRANSPORT/ KENWORTH			Equipment Model / Type COZAD TRAILER /26 WHEELS			Operator Furnished By: <input checked="" type="checkbox"/> Contractor <input type="checkbox"/> Government		
Serial Number 1XP3ESMP14239012			Licence Number 9999999			Operating Supplies Furnished By: <input checked="" type="checkbox"/> Contractor <input type="checkbox"/> Government		
Equipment Use (Circle) Hours Days / Miles					Equipment Status			
Date Mo / Day Start Stop Work Assignment					<input checked="" type="checkbox"/> Inspected <input checked="" type="checkbox"/> Under Agreement			
8/18 0700 2400 17 DIV M					Released by Government			
8/19 0001 0700 7 DIV M					<input type="checkbox"/> Withdrawn by Contractor			
					Remarks/Comments ** NO DAMAGE/ NO CLAIMS			
Vendor Rating					Govt. Rep. Name and Position - PRINT Mike Weber			
Poor* Avg. Good Exc. N/A					Govt. Rep. Signature <i>Mike Weber</i>			
Met Performance Expectations					Contractor Signature <i>Bob Smith</i>			
Equipment in Safe Working Condition					Date 07/13/21 Time 0800			
Operator Skill Level					CALFIRE 297 (Rev 3-2011)			
Operates Safely					Pink - Finance Blue - Home Unit HE Coordinator Yellow - Vendor White - Govt Representative			
Operator's Cooperation Level								
Overall Performance								

* NOTE: Any rating of POOR requires an explanation in Comment Section.
**Final evaluation or for more documentation, use an ICS Form 230 or equivalent.

Turn shift tickets into Time Unit.



CAL FIRE STRIKE TEAM WORKSHEET



INCIDENT NAME:	
INCIDENT #:	
STRIKE TEAM ID:	

COMMIT DATE:	
COMMIT TIME:	

REQUEST #	STRIKE TEAM LEADER NAME	CLASSIFICATION	CELL #	DUTY DAYS	HOME STATION
EQUIP #					
ID X #.					

REQUEST #	PERSONNEL NAMES	CLASSIFICATION	CELL #	DUTY DAYS	HOME STATION
EQUIP #					
ID X #.					

DOZER/CHAIN SAW HOURS:	DATE:	HRS:	DATE:	HRS:	DATE:	HRS:	DATE:	HRS:
-------------------------------	-------	------	-------	------	-------	------	-------	------

REQUEST #	PERSONNEL NAMES	POSITION	CELL #	DUTY DAYS	HOME STATION
EQUIP #					
ID X #.					

DOZER/CHAIN SAW HOURS:	DATE:	HRS:	DATE:	HRS:	DATE:	HRS:	DATE:	HRS:
-------------------------------	-------	------	-------	------	-------	------	-------	------

REQUEST #	PERSONNEL NAMES	POSITION	CELL #	DUTY DAYS	HOME STATION
EQUIP #					
ID X #.					

DOZER/CHAIN SAW HOURS:	DATE:	HRS:	DATE:	HRS:	DATE:	HRS:	DATE:	HRS:
-------------------------------	-------	------	-------	------	-------	------	-------	------

REQUEST #	PERSONNEL NAMES	POSITION	CELL #	DUTY DAYS	HOME STATION
EQUIP #					
ID X #.					

DOZER/CHAIN SAW HOURS:	DATE:	HRS:	DATE:	HRS:	DATE:	HRS:	DATE:	HRS:
-------------------------------	-------	------	-------	------	-------	------	-------	------

REQUEST #	PERSONNEL NAMES	POSITION	CELL #	DUTY DAYS	HOME STATION
EQUIP #					
ID X #.					

DOZER/CHAIN SAW HOURS:	DATE:	HRS:	DATE:	HRS:	DATE:	HRS:	DATE:	HRS:
-------------------------------	-------	------	-------	------	-------	------	-------	------

DEMOB

RETURN DATE: _____

RETURN TIME: _____

STATE OF CALIFORNIA
 DEPARTMENT OF FORESTRY AND FIRE PROTECTION
PROPERTY CERTIFICATION OF LOCATION OR DAMAGE
CERTIFICATE OF RESPONSIBILITY FOR INCIDENT OCCURRENCE
 CAL FIRE-101 page 1 of 2 (1/07)

NOTE: This form must not be used to certify lost, stolen or worn out property. A STD 152 Property Survey Report must be completed.

DOC. NUMBER:

LOCATION / INCIDENT NAME:	INCIDENT NUMBER:	UNIT:	REGION:	DATE:
---------------------------	------------------	-------	---------	-------

THE FOLLOWING ARTICLES WERE: (broken, left on line, damaged, or other)	DATE OF OCCURRENCE:
--	---------------------

QUANTITY	UNIT OF MEAS.	CAL FIRE STOCK NUMBER <small>(COMPLETE WHENEVER ASSIGNED)</small>	DESCRIPTION <small>(INDICATE SIZE, MAKE, MODEL, TYPE, ETC., TO CLEARLY DESCRIBE THE ITEM. PROVIDE ADEQUATE DATA TO EFFECTIVELY IDENTIFY EQUIPMENT OR PROPERTY.)</small>	PROPERTY NUMBER

LOCATION OF ITEMS:

REMARKS:

SIGNATURE OF PERSON CERTIFYING OCCURRENCE AS DESCRIBED			
SIGNATURE:	PRINTED NAME:	TITLE:	DATE:

UNIT SUPERVISOR'S APPROVAL		
COMMENTS:		
SIGNATURE OF UNIT ADMINISTRATOR:	TITLE:	DATE:



INCIDENT PEER SUPPORT:



Team members are available on the incident for any peer support related needs. The best way to get a hold of them is to call them directly or stop by the ESS Trailer

In addition, there is an onsite clinician available to meet on an individual and/or group basis

Jeremy Sanders 916-281-6472

John Kiszka 530-448-2402

or

CAL FIRE 24 Hr. Peer Support/Helpline

916-445-4337

Below are other Team Members not on the incident who can also be contacted directly:

Tony Howard 916-224-1543

Mike Aiello 916-584-0548

Warren Parrish 916-823-6641

Nikole Schutz 916-709-0434

Amber Henderson 805-794-1690

Amy Head 916-956-3277

Chris Lomanto 916-247-6974

Connie Quarisa 916-213-8697

Noelle Bahnmilller 916-661-0011

Krissy Shaefer 619-592-6337

Shawna Powell 530-717-0667

Mike Deleo 916-661-0724

Watch for the signs and symptoms of stress in yourself and the people around you. Try and stay positive and get much needed rest when you can. We can do this, together!

A message to our firefighters from ASHLEY IVERSON.



Stay Healthy, Stay Alert and Stay Strong!



PUBLIC INFORMATION



Official Sources of Public Information

Incident Information Line: (530)303-2455	Incident Media Line: (530)497-0315
Incident Website: www.fire.ca.gov/incidents	Email List Sign Up: https://tinyurl.com/bbhw2cm5



@CALFIREAEU
@EldoradoNF



@CALFIRE_AEU



@CALFIREAEU
@EldoradoNF



INCIDENT
INFORMATION



EVACUATION
MAP



EMAIL LIST
SIGNUP

STATUS	
Incident Start Date: August 14, 2021	Total Personnel: 1604
Acreage: 98,149	Containment: 0%

Media Law

The California State Penal Code Section 409.5(d) allows the news media to enter scenes of disaster, riot, or civil disturbance. Properly identified members of the news media should not be restricted from entering locations specified within the code. However, this does not include crime scenes, and does not imply that the news media may interfere with incident operations while they are in the areas of concern. If entering such a location that is hazardous, they should be advised; media access cannot be prevented for safety reasons unless their presence would impede CAL FIRE's mitigation of the incident or the disturbing of evidence. When working around the media, remember:

- Media is not permitted on private property without the property owners permission.
- If approached and questioned by the media and or the public, talk about your assignment or task at hand. Remember to wear all the appropriate PPE.
- If needed call for an incident PIO through the chain of command.
- Never speculate, give opinions or speak for others.
- There is no such thing as an "off the record" comment.

CAL FIRE Social Media Policy (Social Media 0691)

Social Media is increasingly being used by public agencies, the media as well as the public. This form of communication continues to grow rapidly in order to supply the instant gratification needs of society. Therefore when on a CAL FIRE incident you will adhere to the CAL FIRE Social Media Policy, 0691. You can get further information about the CAL FIRE Social Media Policy from the incident Public Information Officer. While assigned to the incident, there will be no posting of:

- Inappropriate information or materials, no opinions, no endorsements, inappropriate pictures or videos

Lost and Found

The Information Section will manage Lost and Found items for the incident. If you have lost an item leave your contact information and what you have lost at the Information Section. If you have found an item on the incident bring the item to the Information Section with your contact information as well.

Incident Base Camp Mailing Address
c/o Public Information Office/Trailer
102 Placerville Dr.
Placerville, CA 95667



WATER USAGE LOG

DATE: _____

Division / Group: _____

AGENCY ID / VENDOR: _____

I.e.. Strike Team 1110C, Acme Water Tenders

REQUEST # _____

WATER SOURCE LOCATION	Hydrant	Open source i.e. pond	Tank	Gallons Used	Property Owner

****Please note if you made contact with property owner and their contact.
(Use reverse side if needed.)**

Owner Information: _____

Turn in to Comp/Claims Daily

The intent of this document is intended to track, record and validate the amount of water used on a incident. It's not intended to review the performance of equipment using the water on an incident.

120°50W

36

35

37

32

31

34

42

27

25

24

18

26

28

29

30

23

22

21

4

3

2

1

43

44

19

20

17

10

9

11

16

15

12

13

14

7

6

6

8

38

40

39

41

120°50W




FACILITIES MAP

Caldor Incident

CA-ENF-024030
August 21, 2021

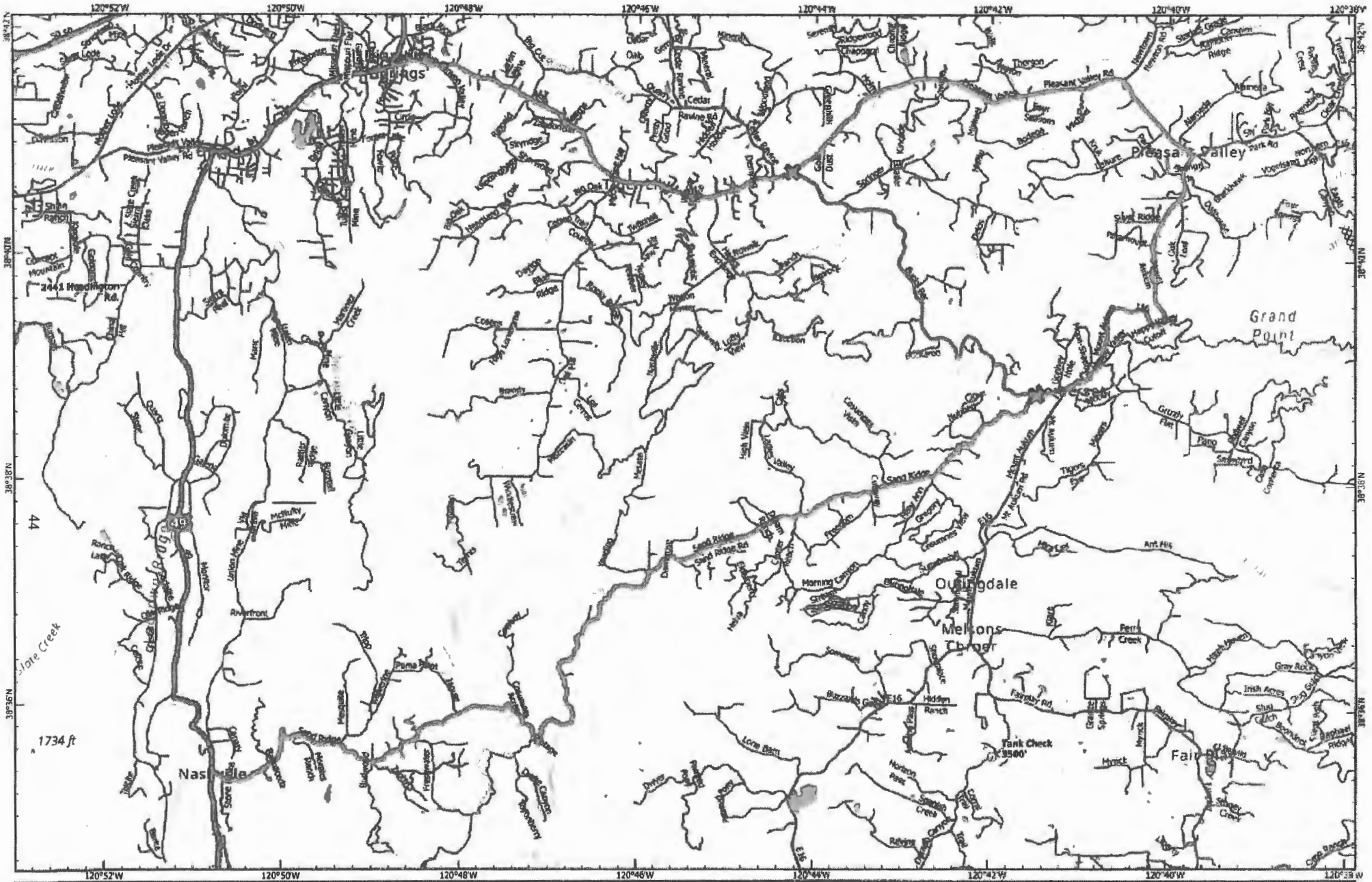
- 1 Tent sleeping
- 2 Briefing
- 3 Finance
- 4 Finance
- 5 GISS
- 6 Coop
- 7 Motel
- 8 Medical
- 9 Logs
- 10 Ordering
- 11 Safety
- 12 Air ops
- 13 IC
- 14 PG & E
- 15 Ops
- 16 IMET/FBAN
- 17 Coms
- 18 Sheriff
- 19 ESS
- 20 Copy
- 21 FUDL
- 22 Plans
- 23 Feeding
- 24 IT
- 25 Lunch/water/ice
- 26 Cal Mat
- 27 Liason
- 28 PIO
- 29 Media
- 30 Overhead parking
- 31 Heavy equipment overflow
- 32 Raley's
- 34 Western shelter tent sleeping
- 35 Engine & dozer parking
- 36 Inmate sleeping
- 37 Inmate shower/laundry
- 38 Supply
- 39 Overhead overflow parking
- 40 Saw shop
- 41 Vendor
- 42 Main gate
- 43 Shower
- 44 Laundry



DISCLAIMER:
The collected location data is approximate and should only be used for informational purposes. The information contained in this engineering plan is derived from GIS data maintained by different sources and agencies and is not necessarily accurate to support, surveying, or engineering standards.

NET & GRT
4/20/2021
3:10 PM

43



Datum: NAD 83 1:81,501

Water Tender Route

Caldor Incident

CA-ENF-024030

August 21, 2021

- Off-Site Fuel
- Ground Support
- DO NOT TRAVEL
- Bucks Bar Rd
- Completed Dozer Line
- Planned Doz
- Local Roads



DISCLAIMER
The wildfire incident data is shown here and should only be used for informational purposes. The information contained in this map was derived from GIS data maintained by different sources and agencies and is not necessarily accurate for mapping, surveying or engineering standards.

