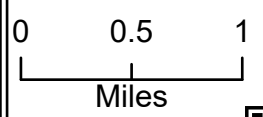


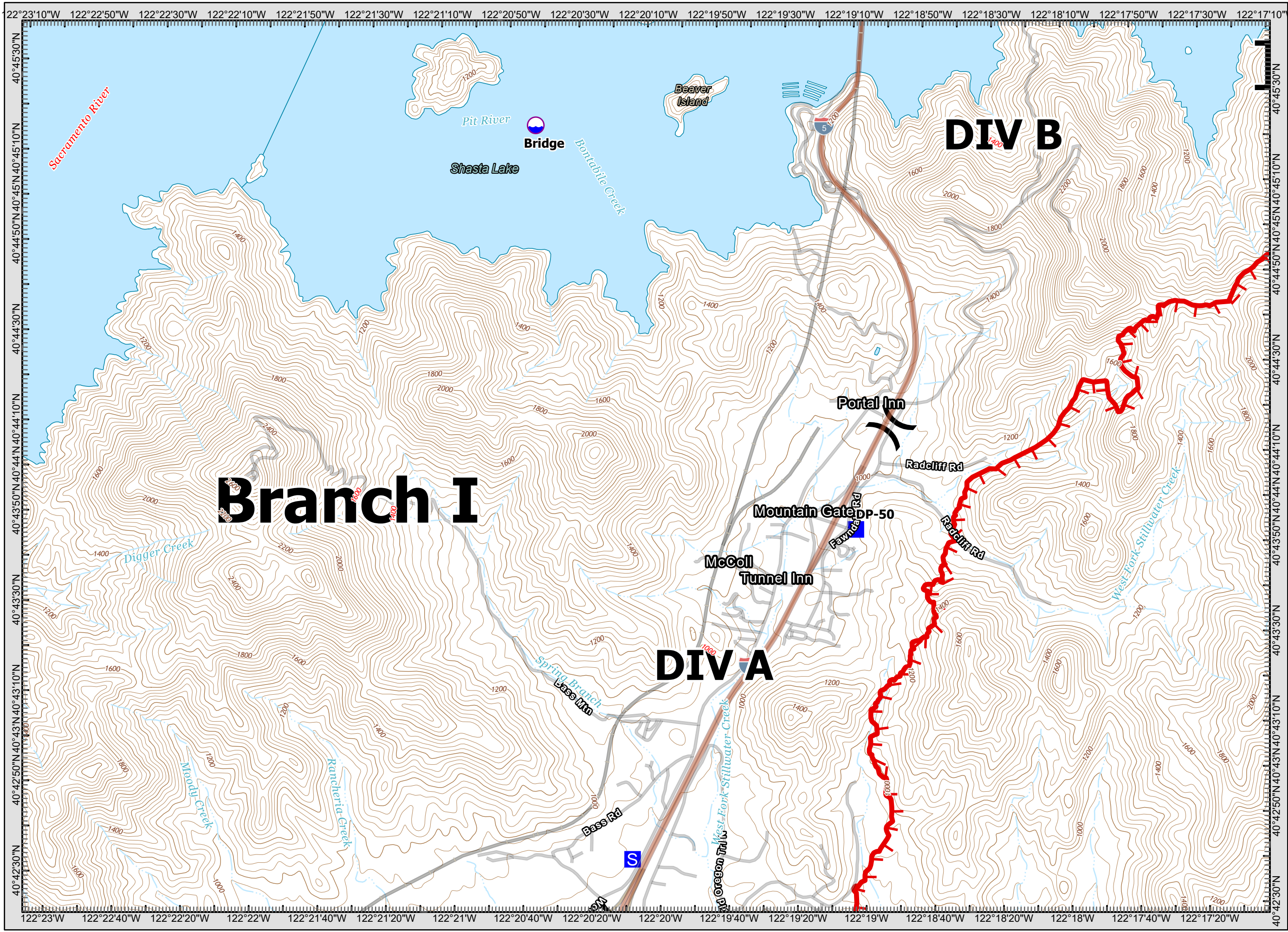
Fawn Incident
CA-SHU-010480
09/25/2021
IAP Map
Index

- Legend**
- () Division
 - || Branch
 - Completed Line
 - ┌ Uncontrolled Fire Edge
 - xxxxx Completed Dozer Line
 - Proposed Dozer Line
 - Drop Point
 - (H) Helispot
 - (S) Staging Area
 - (D) Dip Site
 - (A) Aerial Hazard



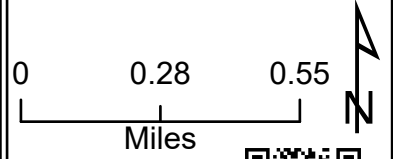
IMT4
 9/24/2021 @ 23:53
 NAD83






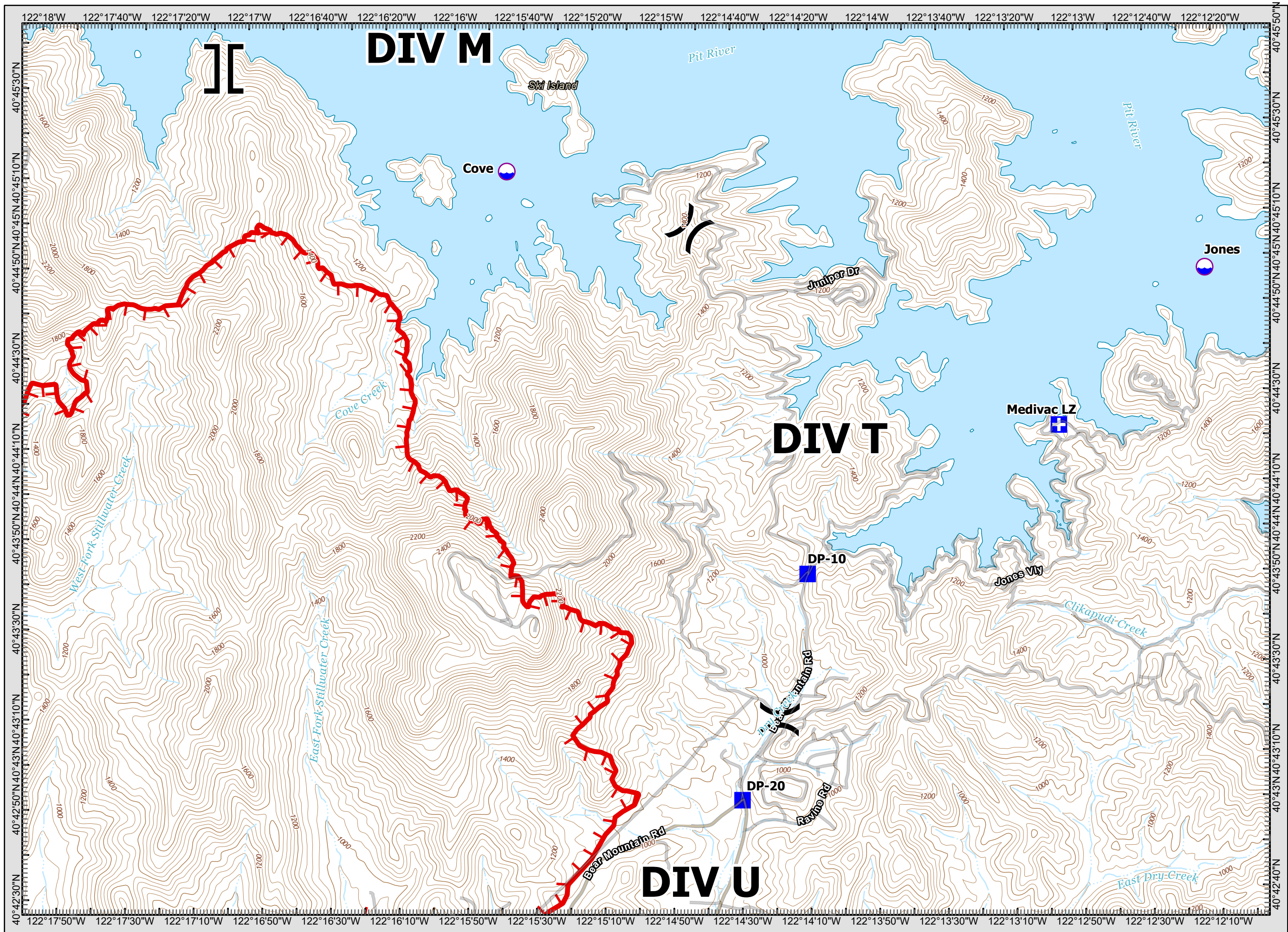
Fawn Incident
CA-SHU-010480
09/25/2021
IAP Map
Page 1

- Legend**
- (X) Division
 - || Branch
 - Completed Line
 - ┌ Uncontrolled Fire Edge
 - xxxxx Completed Dozer Line
 - X • Proposed Dozer Line
 - Drop Point
 - ⊙ Helispot
 - ⊙ Staging Area
 - ⊙ Dip Site
 - ⊙ Aerial Hazard



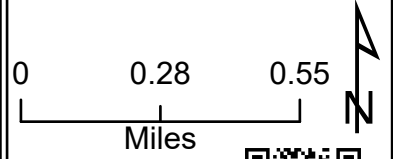
IMT4
 9/24/2021 @ 23:53
 NAD83





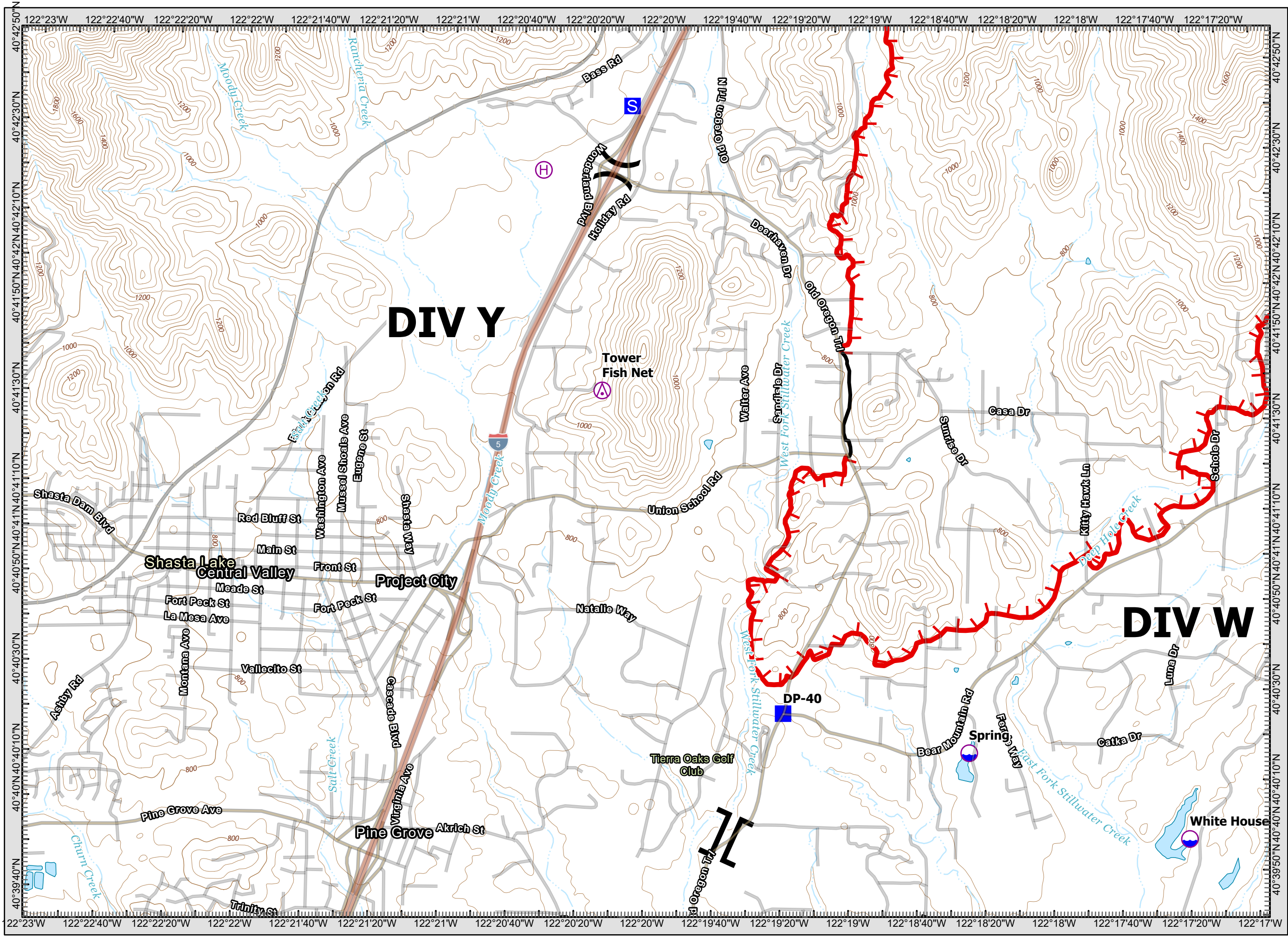
Fawn Incident
CA-SHU-010480
09/25/2021
IAP Map
Page 2

- Legend**
- Division
 - Branch
 - Completed Line
 - Uncontrolled Fire Edge
 - Completed Dozer Line
 - Proposed Dozer Line
 - Drop Point
 - Helispot
 - Staging Area
 - Dip Site
 - Aerial Hazard



IMT4
 9/24/2021 @ 23:54
 NAD83



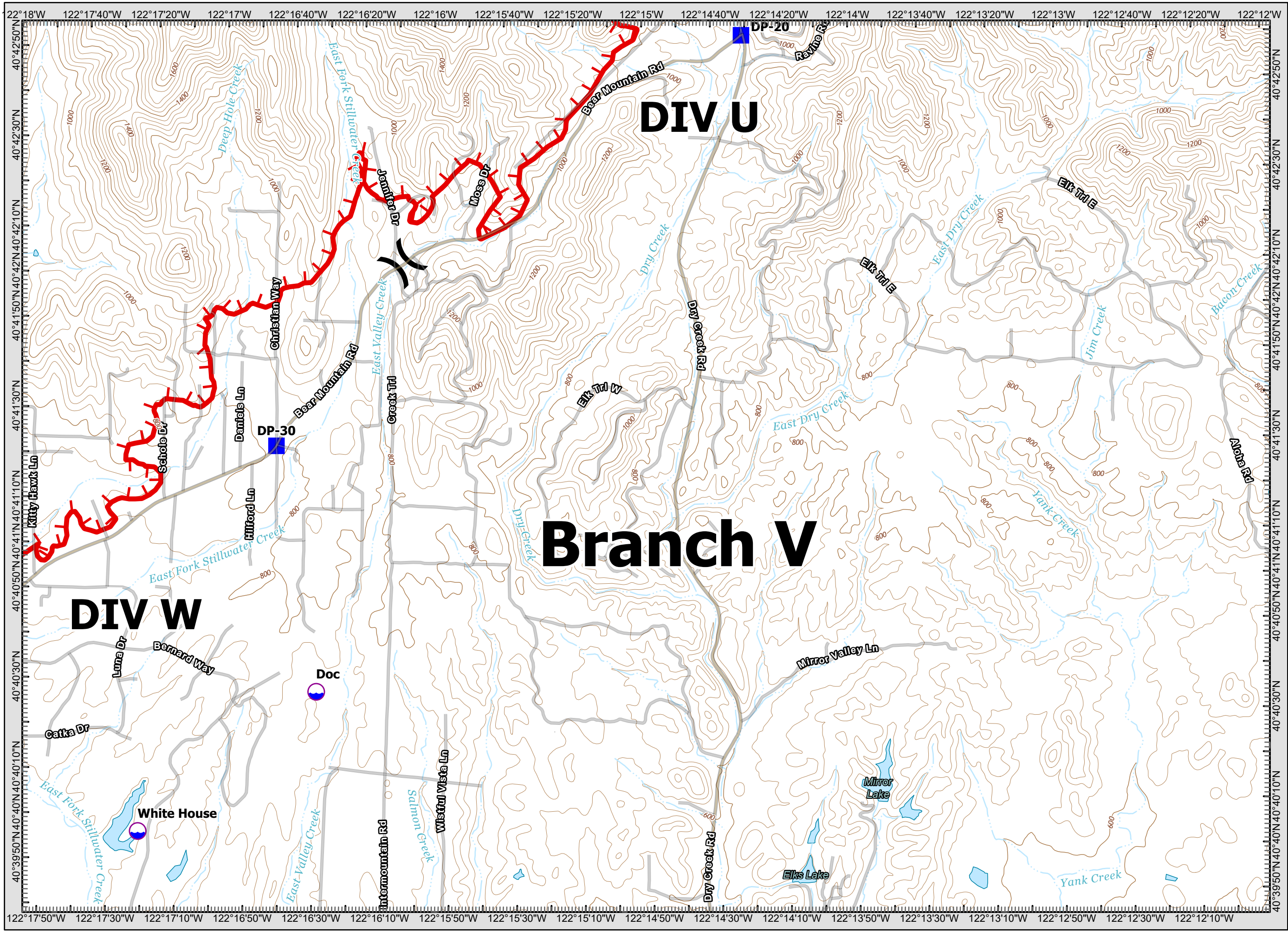


Fawn Incident
CA-SHU-010480
09/25/2021
IAP Map
 Page 3

- Legend**
- Division
 - Branch
 - Completed Line
 - Uncontrolled Fire Edge
 - Completed Dozer Line
 - Proposed Dozer Line
 - Drop Point
 - Helispot
 - Staging Area
 - Dip Site
 - Aerial Hazard

0 0.28 0.55
 Miles

IMT4
 9/24/2021 @ 23:54
 NAD83



Fawn Incident
CA-SHU-010480
09/25/2021
IAP Map
 Page 4

- Legend**
- Division
 - Branch
 - Completed Line
 - Uncontrolled Fire Edge
 - Completed Dozer Line
 - Proposed Dozer Line
 - Drop Point
 - Helispot
 - Staging Area
 - Dip Site
 - Aerial Hazard

0 0.28 0.55
 Miles

IMT4
 9/24/2021 @ 23:54
 NAD83