

* CORRECTED *

INCIDENT ACTION PLAN

FAWN INCIDENT

CA-SHU-010480



OPERATIONAL PERIOD

9/26/2021 0700

to

9/27/2021 0700



THIS PAGE LEFT INTENTIONALLY BLANK

INCIDENT OBJECTIVES (ICS 202)

1. Incident Name: <p style="text-align: center;">FAWN</p>	2. Operational Period: <table style="width: 100%; border: none;"> <tr> <td style="border: none;">Date From:</td> <td style="border: none;">9/26/2021</td> <td style="border: none;">Date To:</td> <td style="border: none;">9/27/2021</td> </tr> <tr> <td style="border: none;">Time From:</td> <td style="border: none;">0700</td> <td style="border: none;">Time To:</td> <td style="border: none;">0700</td> </tr> </table>	Date From:	9/26/2021	Date To:	9/27/2021	Time From:	0700	Time To:	0700												
Date From:	9/26/2021	Date To:	9/27/2021																		
Time From:	0700	Time To:	0700																		
3. Objective(s): <u>Management Objectives</u> <ul style="list-style-type: none"> - Provide for and maintain Public and First Responder safety utilizing the incident safety analysis process. - Ensure COVID-19 precautions and best practices are met at all times. - Protect values at risk; including infrastructure, improvements, private, and public lands, natural, and cultural resources. - Foster and maintain relationships with all cooperators and stakeholders. - Ensure coordinated, timely and accurate release of public information. - Maintain fiscal accountability and keep costs commensurate with values at risk. <u>Control Objectives</u> <ul style="list-style-type: none"> - Keep the fire North of Hwy 299 - Keep the fire South of Shasta Lake - Keep the fire East of Interstate 5 - Keep the fire West of Blue Sky Road General Situational Awareness: <p>Steep and rugged terrain, critically dry and receptive fuel beds, active area for fire history and drought stressed trees.</p> <p>Enhanced hygiene (especially handwashing), PPE & monitoring practices help limit the infection rate of first responders.</p>																					
5. Site Safety Plan Required? Yes <input type="checkbox"/> No																					
Approved Site Safety Plan(s) Located at:																					
6. Incident Action Plan <table style="width: 100%; border: none;"> <tr> <td><input checked="" type="checkbox"/> ICS 203</td> <td><input checked="" type="checkbox"/> ICS 215A</td> <td><input type="checkbox"/> ICS 205 A</td> <td><input type="checkbox"/></td> </tr> <tr> <td><input checked="" type="checkbox"/> ICS 204</td> <td><input checked="" type="checkbox"/> ICS 220</td> <td><input type="checkbox"/> Training Message</td> <td><input checked="" type="checkbox"/></td> </tr> <tr> <td><input checked="" type="checkbox"/> ICS 205</td> <td><input type="checkbox"/> Facility Maps</td> <td><input type="checkbox"/> Travel Map</td> <td><input checked="" type="checkbox"/></td> </tr> <tr> <td><input checked="" type="checkbox"/> ICS 206</td> <td><input checked="" type="checkbox"/> Weather Forecast</td> <td><input type="checkbox"/> Demob Plan</td> <td><input type="checkbox"/> County Health Message</td> </tr> <tr> <td><input checked="" type="checkbox"/> ICS 208</td> <td><input checked="" type="checkbox"/> Fire Behavior</td> <td><input type="checkbox"/> Finance Message</td> <td><input checked="" type="checkbox"/> ICS 214</td> </tr> </table>		<input checked="" type="checkbox"/> ICS 203	<input checked="" type="checkbox"/> ICS 215A	<input type="checkbox"/> ICS 205 A	<input type="checkbox"/>	<input checked="" type="checkbox"/> ICS 204	<input checked="" type="checkbox"/> ICS 220	<input type="checkbox"/> Training Message	<input checked="" type="checkbox"/>	<input checked="" type="checkbox"/> ICS 205	<input type="checkbox"/> Facility Maps	<input type="checkbox"/> Travel Map	<input checked="" type="checkbox"/>	<input checked="" type="checkbox"/> ICS 206	<input checked="" type="checkbox"/> Weather Forecast	<input type="checkbox"/> Demob Plan	<input type="checkbox"/> County Health Message	<input checked="" type="checkbox"/> ICS 208	<input checked="" type="checkbox"/> Fire Behavior	<input type="checkbox"/> Finance Message	<input checked="" type="checkbox"/> ICS 214
<input checked="" type="checkbox"/> ICS 203	<input checked="" type="checkbox"/> ICS 215A	<input type="checkbox"/> ICS 205 A	<input type="checkbox"/>																		
<input checked="" type="checkbox"/> ICS 204	<input checked="" type="checkbox"/> ICS 220	<input type="checkbox"/> Training Message	<input checked="" type="checkbox"/>																		
<input checked="" type="checkbox"/> ICS 205	<input type="checkbox"/> Facility Maps	<input type="checkbox"/> Travel Map	<input checked="" type="checkbox"/>																		
<input checked="" type="checkbox"/> ICS 206	<input checked="" type="checkbox"/> Weather Forecast	<input type="checkbox"/> Demob Plan	<input type="checkbox"/> County Health Message																		
<input checked="" type="checkbox"/> ICS 208	<input checked="" type="checkbox"/> Fire Behavior	<input type="checkbox"/> Finance Message	<input checked="" type="checkbox"/> ICS 214																		
7. Prepared By: David Shy	Position/Title: PSC Signature:																				
8. Approved by Incident Commander:	Darryl Laws Signature:																				
ICS 202																					

ORGANIZATION ASSIGNMENT LIST (ICS 203)

1. Incident Name: FAWN		2. Operational Period: Date From: 9/26/2021		Date To: 9/27/2021	
		Time From: 0700		Time To: 0700	
3. Incident Commander(s) and Command Staff:			7. Operation Section:		
IC/UC's	Geoff Pemberton, Scott Corn (T), Bob Counts (T)	Operations	Shane Lauderdale/ Brian Gibilisco (T)		
Deputy	Darryl Laws	Deputy Operations	Josh Bischof, Shawn Raley		
Safety Officer	Doug Ferro, Jack Piccini, Bill Murphy (T)	Night Ops	Monty Smith		
Information Officer	Steve Kaufmann, Chris Harvey (T)	Staging Area			
Liaison Officer	Dave Pender, Ron Karlen (T)	Branch	I	Rik Valles / <i>Matt Barnes (T)</i>	
LEO Liaison	Glen Twyman, Josh Allen, Rich Lee (T)	Division/Group	A	Steve Chapman	
4. Agency/Organization Representatives:		Division/Group	B	Travis Pederson	
Agency/Organization	Name	Division/Group	Y	Jan Smutz	
Shasta County FD	Brett Gouvea	Division/Group			
Redding FD	Jerrod Vanlandingham	Division/Group			
Shast Lake FPD	Dennis Beck	Branch	V	Gabe Trull/Kent Cunningham(T)	
Mountain Gate FPD	Devin Owens	Division/Group	M/T	Brian Wright	
USFS	Sara Acridge	Division/Group	U	Matt Milojevich	
Shast County SO	Michael Johnson	Division/Group	W	Arthur Hernandez	
CDCR	Roy Ulatan	Division/Group			
CAL OES	Patrick Titus	Division/Group			
Redding PD	Bill Schueller	Branch	CONT.	Shane Galvez (12 Hr)	
CHP	Kevin Alexander	Division/Group	Jones Cont. Group		
American Red Cross	Nuriddin Ziyodinor	Division/Group			
		Branch	Suppression Repair	Jason Poburko (12 Hr)	
		Division/Group			
		Division/Group			
		Staging Area	Anderson Staging	Tyler Hullquist (12 Hr)	
		Division/Group			
5. Planning Section:		Division/Group			
Chief	Chris Burch	Division/Group			
Deputy	Dave Shy	Division/Group			
Resource Unit	Gwyndolyn Ozard, Nochella Ozard, David Newell, Sean Birkimer (T)	Division/Group			
Situation Unit	Brandon Strohbehn, Brian Torosian (T)	Branch			
Documentation Unit	Allyson Liang	Division/Group			
Demobilization Unit	Floyd Horn	Division/Group			
GISS	Dresselhaus, Wilson, Wallingford	Division/Group			
FBAN	Jonathan Pangburn	Division/Group			
IMET	Ryan Walbrun	Division/Group			
Training Tech Spec	Jim Rustice	Air Operations Branch		Director:	Greg Bradshaw
6. Logistics Section		Air Support Group Supervisor			
Chief	Matt Reich	Air Tactical Group Supervisor			
Deputy	Mathew Brandt	Helibase Manager			
Supply Unit	Shawn Burris	8. Finance/Administration Section:			
Facilities Unit	Travis Heard, Matt Brown (T)	Chief	Mara Zaver		
Ground Support Unit	Conor Stapleton, Jacob Dean (T)	Deputy	Rob Jenkins		
Communications Unit	Mike Heyfron	Time Unit	Shane Beck, Greg Tunzi (T)		
Medical Unit	Steve McGary	Procurement Unit	Brock Chapin		
Motel Unit	Dawn Muschetto	Comp/Claims Unit	Sean Bowe		
Food Unit	Jesse McGuire	Cost Unit	Angela Davidson, Derek McTiernan (T)		
Ordering Manager	Daniel Williams, Brent Lee, Robyn Sease	Purchasing	Amber Custer		
Prepared By: Name:	David Shy	Position/Title:	PSC	Signature: 	
ICS 203		Date/Time:	9/25/2021 2300 hours		



Fawn Fire Weather Forecast



FORECAST NO: 1
PREDICTION FOR: 0700-0700
SHIFT DATE: Sun 9/26-Mon 9/27
FORECAST ISSUED: 1700 9/25/2021

NAME OF FIRE:Fawn
UNIT: Shasta-SHU
SIGNED: *Ryan Walsh*
Incident Meteorologist *Ryan Walsh*

WEATHER DISCUSSION: The weather pattern stays quiet on Sunday ahead of the Monday frontal passage. General winds will remain southerly with some increasing winds late in the afternoon and evening but gusts generally in the 15-20 mph range along I-5 in Division A/B. High temperatures will top in the mid and upper 80s under hazy sunshine. Humidity values will trend slightly wetter and range from the upper teens to around 25 percent. Southerly winds ease around sunset with light downslope winds overnight. General winds may increase slightly out of the south overnight ahead of the cold front due to arrive later Monday.

WEATHER FORECAST FOR SUNDAY:

WEATHER: Hazy sunshine

TEMPERATURES: Highs in the mid to upper 80s (1-4 degrees cooler than yesterday)

HUMIDITY: Afternoon values lowering 18-24% (about 2-5% wetter than yesterday)

20 FT WINDS:

RIDGETOP - South/Southwest 5-10 mph afternoon gusts 12-15 mph. Locally to 20 mph Div A/B.

SLOPE/VALLEY - Light winds until mid-morning then southerly 3-6 mph gusts 9-12 mph.

HAINES INDEX: 4 STABILITY/INVERSION: Moderate morning inversion lifting by about 1100 hours.

WEATHER FORECAST FOR SUNDAY NIGHT:

WEATHER: Smoke and haze with a few clouds towards sunrise as front approaches.

TEMPERATURES: Lows 55-60 (1-4 degrees cooler than yesterday)

HUMIDITY: Moderate to good recovery by Monday morning of 60-65%

20 FT WINDS:


RIDGETOP - South/Southwest 5-10 mph

SLOPE/VALLEY - Evening southerly becoming light downslope 2-5 mph overnight.

HAINES INDEX: 3 STABILITY/INVERSION: Moderate to strong inversion setting up after dark.

EXTENDED FORECAST: An early season cold front approaches on Monday with increasing southwest winds Monday afternoon with gusts to 25 mph. Temperatures will be cooler with higher humidity on Monday afternoon but the initial impacts will be gusty frontal winds that will test containment lines. Front moves through Monday night with a slight chance of rain showers. Should rain occur amounts would be less than a tenth of an inch. Front passes through Monday night with winds switching to West and Northwest overnight with gusts 25-30 mph. Temperatures will be much cooler with lows into the 40s and full humidity recovery. Highs only into the lower 70s Tuesday before 3-h pressure rebuilds with light North winds midweek.

FIRE BEHAVIOR FORECAST

FORECAST NUMBER: 2	TYPE OF FIRE: Wildland
FIRE NAME: Fawn	OPERATIONAL PERIOD: 9/26-9/27, 0700-0700
DATE ISSUED: 9/25/2021	TIME ISSUED: 1700
UNIT: CA-SHU-010480	SIGNED: 
Typed/printed: Jonathan Pangburn, FBAN	

INPUTS

WEATHER SUMMARY: FAVORABLE WEATHER BEFORE APPROACHING FRONT

High pressure.
 Temp: 85 max; 55 min
 RH: 20% min; 70% max
 Wind: S/SW 4-8, gust 12 day; diurnal downslope night with general S wind 4-8 above 2,000'

OUTPUTS

FIRE BEHAVIOR

GENERAL:

S/SW wind will direct fire east of Jones Valley. Dead fuel accumulation from winter storm damage & mortality. BI & ERC above 90th percentile. Live & dead fuel moistures at critical. 100- & 1,000-hr dead fuels below 10th percentile.

In the absence of weather conditions outside the forecast or extreme fire behavior conditions expect:

	Max. Flame Length	Max. Rate of Spread	Spotting	Probability of Ignition
Grass	<5' (1.5 m)	30-40 ft/min (0.5-0.7 km/hr)	< 0.2 mile (0.3 km)	75%
Shrub	10-15' (3-4.5 m)	35-45 ft/min (0.6-0.8 km/hr)	< 0.3 mile (0.5 km)	75%
Timber Litter	< 5' (1.5 m)	5-10 ft/min (0.1-0.2 km/hr)	< 0.2 mile (0.3 km)	75%
Timber Understory	5-10' (1.5-3 m)	5-10 ft/min (0.1-0.2 km/hr)	< 0.2 mile (0.3 km)	75%

- **minimum safety zone size for grass fuels is 1/4 acre (0.1 Ha) for a Strike Team of Engines.
- **minimum safety zone size for timber fuels is 1/3 acre (0.1 Ha) for a Strike Team of Engines.
- **minimum safety zone size for WUI/shrub fuels is 1/2 acre (0.2 Ha) for a Strike Team of Engines.

SPECIFIC:

- Branch I: Watch for rollout, especially in DIV B. Little fire growth anticipated.
- DIV M: Higher elevation transition to Ponderosa pine and white fir. Greater spotting potential from ember cast, especially with any torching. Watch for wind gusts and spotting across Pit River.
- DIV T: Watch for fire activity in East Dry Creek or Clikapudi Creek east of Jones Valley. These areas will channel wind.
- DIV U / W: Concern if fire gets established in East Stillwater or East Valley Creek, which could align with afternoon winds

AIR OPERATIONS:

Hazy all day, especially in morning hours. Partial clearing in afternoon.
 Mixing height: 1,000 becoming 5,000 ft. AGL. Transport winds: S/SW 10 mph. Sunrise 0701, Sunset 1859.

SAFETY

Changes in fire behavior are often subtly signaled by atmospheric changes that can go unnoticed when firefighters are focused on more tangible effects of fire and terrain. Watch for the wind shift!

Fuels and Fire Behavior Advisory

Northern California

September 16, 2021, to September 30, 2021



Subject: Potential for extreme fire behavior due to continued critically low live and dead fuel moistures. Very dry conditions resulting from persistent drought, minimal snowpack and spring precipitation, periods of excessive heat have caused elevated to record fire danger rating values across much of northern California. Anticipated moisture could temporarily reduce some threat across the far north PSAs.

Discussion: Fires burning in northern California continue to exhibit extreme fire growth due to critical fuel conditions. Rapid fire spread can be fuels driven. Wind events have led to extreme rates of spread. Surface fuels are very receptive to embers. Long range spotting, area ignition, and group torching is occurring on large fires frequently.

Difference from normal conditions: Extreme to Exceptional levels of drought conditions continue to exist across much of Northern California. The drought is expected to persist or intensify through the rest of fire season. Deficient rainfall and snowpack with early melt off, coupled with periods of extreme heat has resulted in fuels that are critically dry, with record setting conditions for most areas.

Concerns to Firefighters and the Public:

- Energy Release Component (ERC) at numerous weather stations set record maximums already this year. Recent scattered rain has reduced some ERC values, but fuels are rebounding quickly. Extreme fire behavior has been observed in all fuel types and both live and dead fuels. **Continue to anticipate increased spread rates, spotting, and active nighttime burning.**
- The combination of extreme levels of persistent drought and record-low rainfall and snowpack amounts has led to very low live and dead fuel moistures. 1000-hour fuel moistures continue to trend at record low levels in many areas. Live fuel moistures in grasses, shrubs, and trees, remain at critical levels in many areas of Northern California due to limited green-up this spring. **Expect fires to ignite easier, spread faster and burn hotter. Reports of blistered paint on vehicles have been surprisingly frequent so far this year. Do not expect fires to exhibit reduced fire behavior when entering areas of live fuels; anticipate increased spread rates and spotting.**
- Direct attack is often not feasible under regular diurnal wind conditions with ground resources. Aviation utilization is often insufficient in moderating rate of spread without immediate heavy ground resource response. **Anticipate higher resistance to control in all fuel types.**
- Northern California continues to experience large fire activity and multiple team deployments and will likely experience an extended fire season. It is important to be mindful of and manage fatigue for all resources. **Everyone, every day, returns home safely.**
- The frequency of North to Northeast offshore wind events increases from mid-September into the fall. These strong winds are often accompanied by very low RHs and will pose an increased hazard when combined with this year's critically dry fuels conditions. **Watch for change.**

Mitigation Measures:

- Local and inbound fire personnel need to be aware that fire behavior across the state is exceeding normal expectations for this time of the year. **Local briefings need to be thorough and highlight specific fire environment conditions. These include but are not limited to local weather forecasts, PocketCards, ERC's, live and dead fuel moistures.**
- Suppression actions need to be based on good anchor points, escape routes, and safety zones. **Remember LCES. Experienced lookouts are essential under these conditions.**
- Base all actions on current and expected behavior of the fire. **Augment initial attack resources as incident activity dictates.**

Area of Concern: Northern California except for the following Predictive Service Areas: North Coast and Bay Marine, west of Highway 101 in Mid-Coast to Merced and Diablo-Santa Cruz, and the northeastern portion of Far Eastside.

ASSIGNMENT LIST (ICS 204 WF)

CONTROLLED UNCLASSIFIED
INFORMATION/BASIC

1. Incident Name: <p style="text-align: center; font-size: 1.2em;">FAWN</p>	2. Operational Period: Date From: 09/26/21 Date To: 09/27/21 Time From: 0700 Time To: 0700	3. Branch Division <p style="text-align: center; font-size: 1.5em;">I A</p> <p style="text-align: center;">Page 1 of 1 Alpha</p>
---	---	---

4. Operations Personnel:	
Operations Section Chief: Shane Lauderdale/ Brian Gibilisco (T)	Night Ops: Monty Smith
Branch Director: Rik Valles / Matt Barnes (T)	Branch Safety: Bobby Hubby
Division/Group Supervisor: Steve Chapman	Air Attack:

5. Resources Assigned:		** Resources Below in Bold are 12 Hour **					
Resource Identifier	ALS	LWD	Leader	Personnel	Request #	Hours	Reporting Location
STC FKU 9430C			COSENTINO, JOE	17	E-73	0700-0700	Old Oregon Trl x Holiday
STC+						0700-0700	Old Oregon Trl x Holiday
STC+						0700-0700	Old Oregon Trl x Holiday
STG CZU 9174G (CDCR) *			QUAN, RYANN	32	C-14	0700-0700	Old Oregon Trl x Holiday
STG+						0700-0700	Old Oregon Trl x Holiday
DOZ SKU 2642					E-43	0700-0700	Old Oregon Trl x Holiday
DOZ PVT E-65 - PRODUMP					E-65	0700-0700	Old Oregon Trl x Holiday
DOZ PVT E-70 - SW MAINT.					E-70	0700-0700	Old Oregon Trl x Holiday
W/T XSH 42			CORBELL, MATT		E-19	0700-0700	Old Oregon Trl x Holiday
W/T PVT E-29 - AMERICAN			OILAR, NORMAN		E-29	0700-0700	Old Oregon Trl x Holiday
W/T PVT E-31 - 40 TRAFFIC			FOOT, BRANDON		E-31	0700-0700	Old Oregon Trl x Holiday
W/T PVT E-51 - T & S DVBE			GOETTING, MELL		E-51	0700-0700	Old Oregon Trl x Holiday
W/T PVT E-122 - KNIGHT			MYERS, KEVIN		E-122	0700-0700	Old Oregon Trl x Holiday
W/T PVT E-124 - JACK H			ANDERSON, JACK		E-124	0700-0700	Old Oregon Trl x Holiday
HEQB+						0700-0700	Old Oregon Trl x Holiday
Pacheco CRW2 (CALFIRE)			PULLEN, GLENN	13	C-56	0700-0700	

6. Work Assignments:
 Identify and construct alternate control line from DIV Break on Copper Canyon to DIV break on Redcliff Rd.
 Fall hazard trees, and trees that threaten control lines.
 Mop up 200' from control lines and 150' from all structures.
 Perform tactical patrol.
 Assess structures for hazardous conditions and provide mitigations.
 Back haul trash to DP on Copper Canyon Rd.
 Identify and document fire suppression repair needs.

7. Special Instructions:
* Available for IA Response

8. Communications

Name	Ch	Function	Rx Freq	Rx Tone	Tx Freq	Tx Tone	Notes
SHA CMD T1	1	COMMAND	154.4300	136.5 (T4)	159.0150	110.9 (T1)	Hatchet Mtn
CDF T23	4	TACTICAL	159.4500	192.8 (T16)	159.4500	192.8 (T16)	Branch I
CDF T25	14	AIR TO GROUND	159.2775	192.8 (T16)	159.2775	192.8 (T16)	Air to Ground
CALCORD	15	MEDICAL	156.0750	156.7 (T6)	156.0750	156.7 (T6)	Medical
GUARD	16	AIRGUARD	168.6250	None	168.6250	110.9 (T1)	EMERGENCY

9. Prepared by: Name: Gwyndolyn Ozard RESL

Signature:

ICS 204 Date/Time: 9/25/2021 2200 Personnel Count: 49

ASSIGNMENT LIST (ICS 204 WF)

CONTROLLED UNCLASSIFIED
INFORMATION//BASIC

1. Incident Name: <p style="text-align: center; font-weight: bold;">FAWN</p>	2. Operational Period: Date From: 09/26/21 Date To: 09/27/21 Time From: 0700 Time To: 0700	3. Branch Division <p style="text-align: center; font-size: 2em; font-weight: bold;">I B</p>
--	---	--

4. Operations Personnel:		Page 1 of 2 Bravo
Operations Section Chief: Shane Lauderdale/ Brian Gibilisco (T)	Night Ops: Monty Smith	
Branch Director: Rik Valles / <u>Matt Barnes (T)</u>	Branch Safety: Bobby Hubby	
Division/Group Supervisor: Travis Pederson	Air Attack:	

5. Resources Assigned:		** Resources Below in Bold are 12 Hour **					
Resource Identifier	ALS	LWD	Leader	Personnel	Request #	Hours	Reporting Location
STC HUU 9121C			BENNETT, JOSH	19	E-106	0700-0700	Radcliff Road
STC MRN 9150C	X		ENGLER, RANDY	18	E-283	0700-0700	Radcliff Road
STC XME 2150C			THOMEN, JOHN	16	E-75	0700-0700	Radcliff Road
STC+ STC XCZ 2327C			MCNEIL, JEFF	22	E-279	0700-0700	Radcliff Road
STG HUU 9124G (CALFIRE)			ALTAMIRANO, JOHN	30	C-21	0700-0700	Radcliff Road
STG LNU 9143G (CDCR)			JORGENSEN, MARK	31	C-13	0700-0700	Radcliff Road
STG SHU 9243G			TAVALERO, GREGORY	39	C-15	0700-0700	Radcliff Road
CRW1 C-33 KNF KLAMATH IHC			ZINK, ANDY	18	C-33	0700-0700	Radcliff Road
DOZ PVT E-45 - SCHREDER			HALL, GARY	2	E-45	0700-0700	Radcliff Road
DOZ PVT E-47 - SCHNETZER				2	E-47	0700-0700	Radcliff Road
DOZ PVT E-82 - 2C LAND				2	E-82	0700-0700	Radcliff Road
DOZ PVT E-141 - STEVEN HILL			BRADY, JAKE	2	E-141	0700-0700	Radcliff Road
W/T XSH 50			ALLEN, JOHN	1	E-107	0700-1900	Radcliff Road
W/T PVT E-116 - FIVE STAR			FROST, STEVE	2	E-116	0700-0700	Radcliff Road
W/T PVT E-118 - LUNTEY'S			LUNTEY, KEVIN	2	E-118	0700-0700	Radcliff Road
W/T PVT E-120 - HARRIS			HARRIS, DUSTIN	2	E-120	0700-0700	Radcliff Road
W/T PVT E-126 - BC TRKNG			COULTER, BOB	2	E-126	0700-0700	Radcliff Road
W/T PVT E-129 - RK & SON				2	E-129	0700-0700	Radcliff Road

6. Work Assignments:

Identify and construct alternate control line from DIV break at Redcliff Rd to lake shore in section 35.
 Fall hazard trees, and trees that threaten control lines.
 Mop up 200' from control lines.
 Hold and improve control lines.
 Mop up all visible heat sources.
 Identify and communicate potential helispots and medical evacuation sites.
 Identify and document fire suppression repair needs.

7. Special Instructions:

8. Communications							
Name	Ch	Function	Rx Freq	Rx Tone	Tx Freq	Tx Tone	Notes
SHA CMD T1	1	COMMAND	154.4300	136.5 (T4)	159.0150	110.9 (T1)	Hatchet Mtn
CDF T28	5	TACTICAL	151.1825	192.8 (T16)	151.1825	192.8 (T16)	Branch I
CDF T25	14	AIR TO GROUND	159.2775	192.8 (T16)	159.2775	192.8 (T16)	Air to Ground
CALCORD	15	MEDICAL	156.0750	156.7 (T6)	156.0750	156.7 (T6)	Medical
GUARD	16	AIRGUARD	168.6250	None	168.6250	110.9 (T1)	EMERGENCY

9. Prepared by: Name: Gwyndolyn Ozard RESL Signature:

ICS 204 Date/Time: 9/25/2021 2200 Personnel Count: 190

ASSIGNMENT LIST (ICS 204 WF)

CONTROLLED UNCLASSIFIED
INFORMATION//BASIC

1. Incident Name: <p style="text-align: center; font-weight: bold;">FAWN</p>	2. Operational Period: Date From: 09/26/21 Date To: 09/27/21 Time From: 0700 Time To: 0700	3. Branch <p style="text-align: center; font-weight: bold;">I</p>	Division <p style="text-align: center; font-weight: bold;">B</p>
--	---	---	--

Page 2 of 2 **Bravo**

4. Operations Personnel:	
Operations Section Chief: Shane Lauderdale/ Brian Gibilisco (T)	Night Ops: Monty Smith
Branch Director: Rik Valles / Matt Barnes (T)	Branch Safety: Bobby Hubby
Division/Group Supervisor: Travis Pederson	Air Attack:

5. Resources Assigned:							
** Resources Below in Bold are 12 Hour **							
Resource Identifier	ALS	LWD	Leader	Personnel	Request #	Hours	Reporting Location
FALM PVT O-186 - M&S			WESLEY, MARK	2	O-186	0700-1900	Radcliff Road
FALM PVT O-250 - M&S			TROOP, JASON	2	O-250	0700-1900	Radcliff Road
HEQB+						0700-0700	Radcliff Road

6. Work Assignments:
 Identify and construct alternate control line from DIV break at Redcliff Rd to lake shore in section 35.
 Fall hazard trees, and trees that threaten control lines.
 Mop up 200' from control lines.
 Hold and improve control lines.
 Mop up all visible heat sources.
 Identify and communicate potential helispots and medical evacuation sites.
 Identify and document fire suppression repair needs.

7. Special Instructions:

8. Communications							
Name	Ch	Function	Rx Freq	Rx Tone	Tx Freq	Tx Tone	Notes
SHA CMD T1	1	COMMAND	154.4300	136.5 (T4)	159.0150	110.9 (T1)	Hatchet Mtn
CDF T28	5	TACTICAL	151.1825	192.8 (T16)	151.1825	192.8 (T16)	Branch I
CDF T25	14	AIR TO GROUND	159.2775	192.8 (T16)	159.2775	192.8 (T16)	Air to Ground
CALCORD	15	MEDICAL	156.0750	156.7 (T6)	156.0750	156.7 (T6)	Medical
GUARD	16	AIRGUARD	168.6250	None	168.6250	110.9 (T1)	EMERGENCY

9. Prepared by: Name:	Gwyndolyn Ozard	RESL	Signature:
ICS 204	Date/Time: 9/25/2021	2200	Personnel Count: 4

ASSIGNMENT LIST (ICS 204 WF)

CONTROLLED UNCLASSIFIED
INFORMATION//BASIC

1. Incident Name:	2. Operational Period:	3. Branch	Division
FAWN	Date From: 09/26/21 Date To: 09/27/21 Time From: 0700 Time To: 0700	I	Y

4. Operations Personnel:		Page 1 of 1	Yankee
Operations Section Chief: Shane Lauderdale/ Brian Gibilisco (T)	Night Ops: Monty Smith		
Branch Director: Rik Valles / Matt Barnes (T)	Branch Safety: Bobby Hubby		
Division/Group Supervisor: Jan Smutz	Air Attack:		

5. Resources Assigned:	** Resources Below in Bold are 12 Hour **						
Resource Identifier	ALS	LWD	Leader	Personnel	Request #	Hours	Reporting Location
STA XSJ 4179A			MCLEAD, STERRIE	22	E-78	0700-0700	DP 40
STC LNU 9144C			ANDRADE, VICTOR	16	E-284	0700-0700	DP 40
ENG6+						0700-0700	DP 40
ENG6+						0700-0700	DP 40
CRW1 C-2 SHASTA CREW 1				15	C-2	0700-0700	DP 40
W/T PVT E-27 - WELLS WATER				2	E-27	0700-0700	DP 40
W/T PVT E-30 - H & C CONST				2	E-30	0700-0700	DP 40
W/T PVT E-263 - FRANK FUNES			FUNES, ANTHONY	2	E-263	0700-0700	DP 40
FALM PVT O-184 - KLEE TREE			WILLIAMS, SHANNON	2	O-184	0700-1900	DP 40

6. Work Assignments:
 Fall hazard trees, and trees that threaten control lines.
 Mop up 200' from control lines.
 Hold and improve control lines.
 Perform tactical patrol and mop-up around structures.
 Assess structures for hazardous conditions and make safe.
 Mop up all visible heat sources.
 Backhaul Excess Trash/Hose/Water.
 Identify and document fire suppression repair needs.

7. Special Instructions:

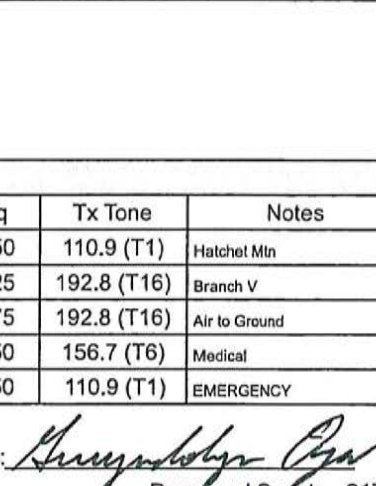
8. Communications							
Name	Ch	Function	Rx Freq	Rx Tone	Tx Freq	Tx Tone	Notes
SHA CMD T1	1	COMMAND	154.4300	136.5 (T4)	159.0150	110.9 (T1)	Hatchet Mtn
CDF T29	6	TACTICAL	151.3475	192.8 (T16)	151.3475	192.8 (T16)	Branch I
CDF T25	14	AIR TO GROUND	159.2775	192.8 (T16)	159.2775	192.8 (T16)	Air to Ground
CALCORD	15	MEDICAL	156.0750	156.7 (T6)	156.0750	156.7 (T6)	Medical
GUARD	16	AIRGUARD	168.6250	None	168.6250	110.9 (T1)	EMERGENCY

9. Prepared by: Name: Gwyndolyn Ozard RESL

Signature: *Gwyndolyn Ozard* Personnel Count: 61


ASSIGNMENT LIST (ICS 204 WF)

CONTROLLED UNCLASSIFIED
INFORMATION/BASIC

1. Incident Name:		2. Operational Period:				3. Branch		Division	
FAWN		Date From: 09/26/21		Date To: 09/27/21		V		M/T	
		Time From: 0700		Time To: 0700					
4. Operations Personnel:						Page 1 of 3		Mike/Tango	
Operations Section Chief: Shane Lauderdale/ Brian Gibilisco (T)				Night Ops: Monty Smith					
Branch Director: Gabe Trull/Kent Cunningham(T)				Branch Safety: Jason Ralls/Brian Price(T)					
Division/Group Supervisor: Brian Wright				Air Attack:					
5. Resources Assigned:		** Resources Below in Bold are 12 Hour **							
Resource Identifier	ALS	LWD	Leader	Personnel	Request #	Hours	Reporting Location		
STC LNU 9142C			JERRY, SEAN	17	E-74	0700-0700	DP 20		
STC SCU 9160C			MAIN, TIM	17	E-105	0700-0700	DP 20		
STC SHU 9240C			CAPEN, JOHN	18	E-183	0700-0700	DP 20		
STC MMU 9420C			WHITE, BRIAN	17	E-72	0700-0700	DP 20		
STC XME 2381C			NORRBOM, BOB	20	E-76	0700-0700	DP 20		
STC+ STC 2140C			GLENN, DAVE	21	E-278	0700-0700	DP 20		
STC+						0700-0700	DP 20		
STC+						0700-0700	DP 20		
STC+ Valley View CRW4 (CALFIRE)			PAMATZ, FAUSTINO	16	C-55	0700-0700	DP 20		
STG HUU 9126G (CDCR)			TENNYSON, GREG	32	C-17	0700-0700	DP 20		
STG TCU 9446G (CALFIRE)			BLAKWAY, ERIK	31	C-16	0700-0700	DP 20		
STG MRN 9151G (FF)			PIERCE, JEREMEY	26	C-23	0700-0700	DP 20		
CRW1 C-32 CHENA IHC			SAGER, IRIS	24	C-32	0700-1900	DP 20		
STL LNU 9140L			MADOLE, BYRON	7	E-333	0700-0700	DP 20		
DOZ PVT E-46 - SALINAS				2	E-46	0700-0700	DP 20		
DOZ PVT E-68 - LONE STAR				2	E-68	0700-0700	DP 20		
DOZ PVT E-69 - HOLMES TRUCK			HOLMES, DEE	2	E-69	0700-0700	DP 20		
DOZ PVT E-71 - HARD LOGN.				2	E-71	0700-0700	DP 20		
6. Work Assignments:									
Identify and construct primary control line from Bear Mtn Lookout Rd to Silver Thorn. Mop up 100' from control lines. Hold and improve control lines. Prepare to implement a firing plan. Develop and prepare to implement a Structure Defense Plan in the Silver Thorn area. Identify and document fire suppression repair needs.									
7. Special Instructions:									
8. Communications									
Name	Ch	Function	Rx Freq	Rx Tone	Tx Freq	Tx Tone	Notes		
SHA CMD T1	1	COMMAND	154.4300	136.5 (T4)	159.0150	110.9 (T1)	Hatchet Mtn		
CDF T30	7	TACTICAL	151.3925	192.8 (T16)	151.3925	192.8 (T16)	Branch V		
CDF T25	14	AIR TO GROUND	159.2775	192.8 (T16)	159.2775	192.8 (T16)	Air to Ground		
CALCORD	15	MEDICAL	156.0750	156.7 (T6)	156.0750	156.7 (T6)	Medical		
GUARD	16	AIRGUARD	168.6250	None	168.6250	110.9 (T1)	EMERGENCY		
9. Prepared by: Name:		Gwyndolyn Ozard			RESL		Signature: 		
ICS 204		Date/Time: 9/25/2021			2200		Personnel Count: 217		

ASSIGNMENT LIST (ICS 204 WF)

CONTROLLED UNCLASSIFIED
INFORMATION//BASIC

1. Incident Name:		2. Operational Period:				3. Branch		Division	
FAWN		Date From: 09/26/21		Date To: 09/27/21		V		M/T	
		Time From: 0700		Time To: 0700					
4. Operations Personnel:						Page 2 of 3		Mike/Tango	
Operations Section Chief: Shane Lauderdale/ Brian Gibilisco (T)				Night Ops: Monty Smith					
Branch Director: Gabe Trull/Kent Cunningham(T)				Branch Safety: Jason Ralls/Brian Price(T)					
Division/Group Supervisor: Brian Wright				Air Attack:					
5. Resources Assigned:			** Resources Below in Bold are 12 Hour **						
Resource Identifier	ALS	LWD	Leader	Personnel	Request #	Hours	Reporting Location		
DOZ PVT E-81 - MCGOWAN				2	E-81	0700-0700	DP 20		
DOZ PVT E-133 - STRIKE FIRST				2	E-133	0700-0700	DP 20		
DOZ PVT E-135 - KITE					E-135	0700-0700	DP 20		
DOZ PVT E-137 - DAVID J				2	E-137	0700-0700	DP 20		
DOZ PVT E-253 - COPPER			KUEHN, RICHARD	2	E-253	0700-0700	DP 20		
DOZ PVT E-258 - MARSH &				2	E-258	0700-0700	DP 20		
W/T RDN 7				2	E-20	0700-0700	DP 20		
W/T XSH 72				2	E-54	0700-0700	DP 20		
W/T PVT E-52 - A CUT ABOVE				2	E-52	0700-0700	DP 20		
W/T PVT E-53 - CONVERSE			SLCHEPPS, STEVE	2	E-53	0700-0700	DP 20		
W/T PVT E-64 - WETTER				2	E-64	0700-0700	DP 20		
W/T PVT E-87 - WILLMORE AG				2	E-87	0700-0700	DP 20		
W/T PVT E-88 - WARREN				2	E-88	0700-0700	DP 20		
W/T PVT E-121 - HARRIS			MILLER, JACK	2	E-121	0700-0700	DP 20		
FALM PVT O-181 - BUNDYS			COFFEY, DAVID	2	O-181	0700-1900	DP 20		
FALM PVT O-183 - JENSENS			THOMAS, TRAVIS	2	O-183	0700-1900	DP 20		
FALM PVT O-185 - A TEAM				2	O-185	0700-1900	DP 20		
FALM+						0700-1900	DP 20		
6. Work Assignments:									
<p>Identify and construct primary control line from Bear Mtn Lookout Rd to Silver Thorn. Mop up 100' from control lines. Hold and improve control lines. Prepare to implement a firing plan. Develop and prepare to implement a Structure Defense Plan in the Silver Thorn area. Identify and document fire suppression repair needs.</p>									
7. Special Instructions:									
8. Communications									
Name	Ch	Function	Rx Freq	Rx Tone	Tx Freq	Tx Tone	Notes		
SHA CMD T1	1	COMMAND	154.4300	136.5 (T4)	159.0150	110.9 (T1)	Hatchet Mtn		
CDF T30	7	TACTICAL	151.3925	192.8 (T16)	151.3925	192.8 (T16)	Branch V		
CDF T25	14	AIR TO GROUND	159.2775	192.8 (T16)	159.2775	192.8 (T16)	Air to Ground		
CALCORD	15	MEDICAL	156.0750	156.7 (T6)	156.0750	156.7 (T6)	Medical		
GUARD	16	AIRGUARD	168.6250	None	168.6250	110.9 (T1)	EMERGENCY		
9. Prepared by: Name:									
Gwyndolyn Ozard			RESL			Signature: 			
ICS 204		Date/Time: 9/25/2021		2200		Personnel Count: 32			

ASSIGNMENT LIST (ICS 204 WF)

CONTROLLED UNCLASSIFIED
INFORMATION/BASIC

1. Incident Name: <p style="text-align: center; font-size: 1.2em;">FAWN</p>	2. Operational Period: Date From: 09/26/21 Date To: 09/27/21 Time From: 0700 Time To: 0700	3. Branch Division <p style="text-align: center; font-size: 1.5em;">V M/T</p> Page 3 of 3 Mike/Tango
--	---	---

4. Operations Personnel:	
Operations Section Chief: Shane Lauderdale/ Brian Gibilisco (T)	Night Ops: Monty Smith
Branch Director: Gabe Trull/Kent Cunningham(T)	Branch Safety: Jason Ralls/Brian Price(T)
Division/Group Supervisor: Brian Wright	Air Attack:

5. Resources Assigned:		** Resources Below in Bold are 12 Hour **					
Resource Identifier	ALS	LWD	Leader	Personnel	Request #	Hours	Reporting Location
HEQB+						0700-0700	DP 20
HEQB+						0700-0700	DP 20
HEQB+						0700-0700	DP 20
FEMT CENTENO			CENTENO, JASON	1	O-219	0700-0700	DP 20
DOZ PVT E-140 - HARD LOGGING				2	E-140	0700-0700	
PEMP Williams							

6. Work Assignments:
 Identify and construct primary control line from Bear Mtn Lookout Rd to Silver Thorn.
 Mop up 100' from control lines.
 Hold and improve control lines.
 Prepare to implement a firing plan.
 Develop and prepare to implement a Structure Defense Plan in the Silver Thorn area.
 Identify and document fire suppression repair needs.

7. Special Instructions:

8. Communications							
Name	Ch	Function	Rx Freq	Rx Tone	Tx Freq	Tx Tone	Notes
SHA CMD T1	1	COMMAND	154.4300	136.5 (T4)	159.0150	110.9 (T1)	Hatchet Mtn
CDF T30	7	TACTICAL	151.3925	192.8 (T16)	151.3925	192.8 (T16)	Branch V
CDF T25	14	AIR TO GROUND	159.2775	192.8 (T16)	159.2775	192.8 (T16)	Air to Ground
CALCORD	15	MEDICAL	156.0750	156.7 (T6)	156.0750	156.7 (T6)	Medical
GUARD	16	AIRGUARD	168.6250	None	168.6250	110.9 (T1)	EMERGENCY

9. Prepared by: Name:	Gwyndolyn Ozard	RESL	Signature:
ICS 204	Date/Time: 9/25/2021	2200	Personnel Count: 1

ASSIGNMENT LIST (ICS 204 WF)

CONTROLLED UNCLASSIFIED
INFORMATION//BASIC

1. Incident Name: <p style="text-align: center; font-weight: bold; font-size: 1.2em;">FAWN</p>	2. Operational Period: Date From: 09/26/21 Date To: 09/27/21 Time From: 0700 Time To: 0700	3. Branch Division <p style="text-align: center; font-size: 1.5em; font-weight: bold;">V U</p>
--	---	---

4. Operations Personnel:		Page 1 of 1	Uniform
Operations Section Chief: Shane Lauderdale/ Brian Gibilisco (T)	Night Ops: Monty Smith		
Branch Director: Gabe Trull/Kent Cunningham(T)	Branch Safety: Jason Ralls/Brian Price(T)		
Division/Group Supervisor: Matt Milojevich	Air Attack:		

5. Resources Assigned:	** Resources Below in Bold are 12 Hour **						
Resource Identifier	ALS	LWD	Leader	Personnel	Request #	Hours	Reporting Location
STC OES 4809C			BALDWIN, DAVID M	20	E-79	0700-0700	DP 30
STC+						0700-0700	DP 30
STG MEU 9113G (CNA)			GARZA, HOMER	39	C-18	0700-0700	DP 30
STG SHU 9244G (CNA)			CHENOWETH, DAN	28	C-24	0700-0700	DP 30
DOZ HUU 1242			ROSSTON, SCOTT	4	E-33	0700-0700	DP 30
W/T WMG 41				2	E-18	0700-0700	DP 30
W/T PVT E-89 - GARR				2	E-89	0700-1900	DP 30
W/T PVT E-119 - KNIGHT			SCHAAR, ELLEN	2	E-119	0700-0700	DP 30

6. Work Assignments:
 Mop up 300' from control lines.
 Perform tactical patrol and mop-up around structures.
 Assess structures for hazardous conditions and make safe.
 Identify and document fire suppression repair needs.

7. Special Instructions:

8. Communications

Name	Ch	Function	Rx Freq	Rx Tone	Tx Freq	Tx Tone	Notes
SHA CMD T1	1	COMMAND	154.4300	136.5 (T4)	159.0150	110.9 (T1)	Hatchet Mtn
VTAC11	9	TACTICAL	151.1375	156.7 (T6)	151.1375	156.7 (T6)	Branch V
CDF T25	14	AIR TO GROUND	159.2775	192.8 (T16)	159.2775	192.8 (T16)	Air to Ground
CALCORD	15	MEDICAL	156.0750	156.7 (T6)	156.0750	156.7 (T6)	Medical
GUARD	16	AIRGUARD	168.6250	None	168.6250	110.9 (T1)	EMERGENCY

9. Prepared by: Name: Gwyndolyn Ozard RESL Signature: *Gwyndolyn Ozard*
 Personnel Count: 97

ICS 204

Date/Time: 9/25/2021 2200

ASSIGNMENT LIST (ICS 204 WF)

CONTROLLED UNCLASSIFIED
INFORMATION//BASIC

1. Incident Name: <p style="text-align: center; font-weight: bold;">FAWN</p>	2. Operational Period: Date From: 09/26/21 Date To: 09/27/21 Time From: 0700 Time To: 0700	3. Branch Division <p style="text-align: center; font-size: 2em; font-weight: bold;">V W</p>
--	---	--

4. Operations Personnel:		Page 1 of 1	Whiskey
Operations Section Chief:	Shane Lauderdale/ Brian Gibilisco (T)	Night Ops:	Monty Smith
Branch Director:	Gabe Trull/Kent Cunningham(T)	Branch Safety:	Jason Ralls/Brian Price(T)
Division/Group Supervisor:	Arthur Hernandez	Air Attack:	

5. Resources Assigned:		** Resources Below in Bold are 12 Hour **					
Resource Identifier	ALS	LWD	Leader	Personnel	Request #	Hours	Reporting Location
STA OES 6800A			HAUSER, ERIC	22	E-277	0700-0700	DP 30
STC XYO 4281C			LYNCH, BRIAN	18	E-77	0700-0700	DP 30
STC+						0700-0700	DP 30
W/T XSH 33				2	E-13	0700-0700	DP 30
W/T PVT E-28 - LARSEN'S			LARSEN	2	E-28	0700-0700	DP 30
FALM PVT O-182 - KNIGHT			DUROCHER, ANDREW	2	O-182	0700-1900	DP 30
FALM+						0700-1900	DP 30

6. Work Assignments:
 Mop up 300' from control lines.
 Perform tactical patrol and mop-up around structures.
 Assess structures for hazardous conditions and make safe.
 Identify and document fire suppression repair needs.

7. Special Instructions:

8. Communications

Name	Ch	Function	Rx Freq	Rx Tone	Tx Freq	Tx Tone	Notes
SHA CMD T1	1	COMMAND	154.4300	136.5 (T4)	159.0150	110.9 (T1)	Hatchet Mtn
VTAC12	10	TACTICAL	154.4525	156.7 (T6)	154.4525	156.7 (T6)	Branch V
CDF T25	14	AIR TO GROUND	159.2775	192.8 (T16)	159.2775	192.8 (T16)	Air to Ground
CALCORD	15	MEDICAL	156.0750	156.7 (T6)	156.0750	156.7 (T6)	Medical
GUARD	16	AIRGUARD	168.6250	None	168.6250	110.9 (T1)	EMERGENCY

9. Prepared by: Name:	Gwyndolyn Ozard	RESL	Signature:
ICS 204	Date/Time: 9/25/2021	2200	Personnel Count: 46

ASSIGNMENT LIST (ICS 204 WF)

CONTROLLED UNCLASSIFIED
INFORMATION//BASIC

1. Incident Name: <p style="text-align: center;">FAWN</p>	2. Operational Period: Date From: 09/26/21 Date To: 09/27/21 Time From: 0700 Time To: 0700	3. Branch Division <p style="text-align: center;">CONT. Jones Cont. Group</p>
4. Operations Personnel:		Page 1 of 1

Operations Section Chief: Shane Lauderdale/ Brian Gibilisco (T)	Night Ops: Monty Smith
Branch Director: Shane Galvez (12 Hr)	Branch Safety:
Division/Group Supervisor:	Air Attack:

5. Resources Assigned:		** Resources Below in Bold are 12 Hour **					
Resource Identifier	ALS	LWD	Leader	Personnel	Request #	Hours	Reporting Location
STC OES 2870C			CONTRERAS, GARRETT	18 +/-	E-111	0700-0700	DP 10
* CRW1 C-6 TRINITY RIVER 4 (CDC)			COVERT, DON	13	C-6	0700-0700	DP 10
CRW2+ Blue Ridge CRW 1 (CAL FIRE)			MCGRATH, DEAN	14	C-57	0700-1900	DP 10
CRW2+						0700-1900	DP 10
DOZ PVT E-32 - CEDAR STICK			STEVENSON, ZACK	2	E-32	0700-0700	DP 10
DOZ PVT E-139 - CONCRETE				2	E-139	0700-0700	DP 10
DOZ PVT E-140 - HARD LOGGING				2	E-140	0700-0700	DP 10
DOZ PVT E-143 - SCHROFF				2	E-143	0700-0700	DP 10
DOZ PVT E-254 - K5 RANCH				2	E-254	0700-0700	DP 10
DOZ PVT E-256 - LA RUE			LOULL, MATT	2	E-256	0700-0700	DP 10
○ DOZ PVT E-257 - O'FERRALL			GARY, LOUIS	2	E-257	0700-0700	DP 10
W/T PVT E-123 - B&G WATER			TIRI, JOHN	2	E-123	0700-0700	DP 10
W/T PVT E-125 - JESSE				2	E-125	0700-0700	DP 10
EXC PVT E-289 - 2C LAND			KRISMAN, TYLER	2	E-289	0700-1900	DP 10
○ EXC PVT E-311 - 2C LAND			ROBERTSON, JUSTIN	2	E-311	0700-1900	DP 10
EXC PVT E-323 - KRISMAN'S			KRISMAN, TYLER	2	E-323	0700-1900	DP 10
MAS PVT E-288 - HILL			HILL, STEVEN	1	E-288	0700-1900	DP 10
HEQB CIAPPONI			CIAPPONI, BRIAN		O-48	0700-0700	DP 10
HEQB+ CHIP PVT E-339- ACT			BAKER, JEFF	2	E-339	0700-0700	DP 10

6. Work Assignments:
Scout and construct contingency line.

7. Special Instructions:
* Available for IA response

8. Communications

Name	Ch	Function	Rx Freq	Rx Tone	Tx Freq	Tx Tone	Notes
SHA CMD T1	1	COMMAND	154.4300	136.5 (T4)	159.0150	110.9 (T1)	Hatchet Min
VTAC13	11	TACTICAL	158.7375	156.7 (T6)	158.7375	156.7 (T6)	Contingency/FSR Branch
CDF T25	14	AIR TO GROUND	159.2775	192.8 (T16)	159.2775	192.8 (T16)	Air to Ground
CALCORD	15	MEDICAL	156.0750	156.7 (T6)	156.0750	156.7 (T6)	Medical
GUARD	16	AIRGUARD	168.6250	None	168.6250	110.9 (T1)	EMERGENCY

9. Prepared by: Name: Gwyndolyn Ozard RESL

Signature: *Gwyndolyn Ozard* Personnel Count: 56

ICS 204 Date/Time: 9/25/2021 2200

ASSIGNMENT LIST (ICS 204 WF)

CONTROLLED UNCLASSIFIED
INFORMATION/BASIC

1. Incident Name: <p style="text-align: center; font-weight: bold;">FAWN</p>	2. Operational Period: Date From: 09/26/21 Date To: 09/27/21 Time From: 0700 Time To: 0700	3. Branch Group Suppression Repair Suppression Repair
--	---	---

4. Operations Personnel:		Page 1 of 1
Operations Section Chief: Shane Lauderdale/ Brian Gibilisco (T)	Night Ops: Monty Smith	
Branch Director: Jason Poburko (12 Hr)	Branch Safety:	
Division/Group Supervisor:	Air Attack:	

5. Resources Assigned:		** Resources Below in Bold are 12 Hour **					
Resource Identifier	ALS	LWD	Leader	Personnel	Request #	Hours	Reporting Location
W/T PVT E-128 - DIG IT CONST			MCGUIRE, JOSHUA	2	E-128	0700-0700	ICP
W/T PVT E-322 - COTTONWOOD			VARGAS, RICHIE	2	E-322	0700-0700	ICP
GDR PVT E-290 - LET-ER-BUCK			ANDREWS, DON	1	E-290	0700-1900	ICP
POZ PVT E-35 High Mountain			← staging	1	E-35		
DOZ PVT E-131 BOGGS			← staging	1	E-131		
DOZ PVT E-134 - SPRATT			← staging	1	E-134		
DOZ PVT E-142 - COCKSURE			NETTLES, BUCK	1	E-142		
W/T PVT E-123 - B+G			TIRI, JOHN	1	E-123		
W/T PVT E-125 - JESSE				1	E-125		

6. Work Assignments:
Assess and document Suppression Repair needs.

7. Special Instructions:

8. Communications							
Name	Ch	Function	Rx Freq	Rx Tone	Tx Freq	Tx Tone	Notes
SHA CMD T1	1	COMMAND	154.4300	136.5 (T4)	159.0150	110.9 (T1)	Hatchet Mtn
VTAC13	11	TACTICAL	158.7375	156.7 (T6)	158.7375	156.7 (T6)	FSR Branch
CDF T25	14	AIR TO GROUND	159.2775	192.8 (T16)	159.2775	192.8 (T16)	Air to Ground
CALCORD	15	MEDICAL	156.0750	156.7 (T6)	156.0750	156.7 (T6)	Medical
GUARD	16	AIRGUARD	168.6250	None	168.6250	110.9 (T1)	EMERGENCY

9. Prepared by: Name: Gwyndolyn Ozard RESL
 Signature:

ICS 204 Date/Time: 9/25/2021 2200 Personnel Count: 5

ASSIGNMENT LIST (ICS 204 WF)

CONTROLLED UNCLASSIFIED
INFORMATION//BASIC

1. Incident Name: <p style="text-align: center; font-weight: bold;">FAWN</p>	2. Operational Period: Date From: 09/26/21 Date To: 09/27/21 Time From: 0700 Time To: 0700	3. Branch Staging <p style="text-align: center; font-weight: bold;">Anderson Staging</p>
--	---	---

Page 1 of 2

4. Operations Personnel:	
Operations Section Chief: Shane Lauderdale/ Brian Gibilisco (T)	Night Ops: Monty Smith
Branch Director:	Branch Safety:
Division/Group Supervisor: Tyler Hullquist (12 Hr)	Air Attack:

5. Resources Assigned:	** Resources Below in Bold are 12 Hour **						
Resource Identifier	ALS	LWD	Leader	Personnel	Request #	Hours	Reporting Location
DOZ SHU 2440			HEAD, ERIC	3	E-7	0700-0700	ICP
DOZ SHU 2442				3	E-22	0700-0700	ICP
DOZ SHU 2444			NORMAN, CLAY	3	E-24	0700-0700	ICP
DOZ TGU 2540				3	E-23	0700-0700	ICP
DOZ TGU 2542					E-8	0700-0700	ICP
DOZ SHA 73				3	E-21	0700-0700	ICP
DOZ PVT E-34 - HIGH MTN				2	E-34	0700-0700	ICP
DOZ PVT E-35 - HIGH MTN → SUP Repair				2	E-35	0700-0700	ICP
DOZ PVT E-66 - PRODUMP				2	E-66	0700-0700	ICP
DOZ PVT E-67 - LONE STAR				2	E-67	0700-0700	ICP
DOZ PVT E-83 - C&C CONST				2	E-83	0700-0700	ICP
DOZ PVT E-130 - COTTONWOOD				2	E-130	0700-0700	ICP
DOZ PVT E-131 - BOGGS EQT → SUP Repair				2	E-131	0700-0700	ICP
DOZ PVT E-132 - LAMB				2	E-132	0700-0700	ICP
DOZ PVT E-134 - SPRATT → SUP Repair				2	E-134	0700-0700	ICP
DOZ PVT E-136 - MONIZ LOG				1	E-136	0700-1900	ICP
DOZ PVT E-138 - KERCHER				2	E-138	0700-0700	ICP
DOZ PVT E-142 - COCKSURE → SUP Repair			LANDSBURG, RON	2	E-142	0700-0700	ICP

6. Work Assignments:
Maintain 3-minute response time.

7. Special Instructions:

8. Communications							
Name	Ch	Function	Rx Freq	Rx Tone	Tx Freq	Tx Tone	Notes
SHA CMD T1	1	COMMAND	154.4300	136.5 (T4)	159.0150	110.9 (T1)	Hatchet Mtn
A/G CDF T25	14	AIR TO GROUND	159.2775	192.8	159.2775	192.8	Air to Ground
CALCORD	15	MEDICAL	156.0750	156.7 (T6)	156.0750	156.7 (T6)	Medical
GUARD	16	AIRGUARD	168.6250	None	168.6250	110.9 (T1)	EMERGENCY

9. Prepared by: Name: Gwyndolyn Ozard RESL
Signature:

ICS 204

Date/Time: 9/25/2021 2200

Personnel Count: 38

ASSIGNMENT LIST (ICS 204 WF)

CONTROLLED UNCLASSIFIED
INFORMATION/BASIC

1. Incident Name: <p style="text-align: center;">FAWN</p>	2. Operational Period: Date From: 09/26/21 Date To: 09/27/21 Time From: 0700 Time To: 0700	3. Branch Staging <p style="text-align: center;">Anderson Staging</p>
--	---	---

Page 2 of 2

4. Operations Personnel: Operations Section Chief: Shane Lauderdale/ Brian Gibilisco (T) Branch Director: Division/Group Supervisor: Tyler Hullquist (12 Hr)	Night Ops: Monty Smith Branch Safety: Air Attack:
--	--

5. Resources Assigned:	** Resources Below in Bold are 12 Hour **						
Resource Identifier	ALS	LWD	Leader	Personnel	Request #	Hours	Reporting Location
DOZ PVT E-144 - INGRAM				2	E-144	0700-0700	ICP
DOZ PVT E-252 - FLOODGATE			CLEGG, TRAVIS	2	E-252	0700-0700	ICP
DOZ PVT E-259 - CHERNOH			CHERNOH, GARRET	2	E-259	0700-0700	ICP
DOZ PVT E-260 - DEUCES				2	E-260	0700-0700	ICP
DOZ PVT E-261 - HD EXC			PETTA, GUY	2	E-261	0700-0700	ICP
DOZ PVT E-262 - NORTHWESTER				2	E-262	0700-0700	ICP

6. Work Assignments:
Maintain 3-minute response time.

7. Special Instructions:

8. Communications							
Name	Ch	Function	Rx Freq	Rx Tone	Tx Freq	Tx Tone	Notes
SHA CMD T1	1	COMMAND	154.4300	136.5 (T4)	159.0150	110.9 (T1)	Hatchet Mtn
A/G CDF T25	14	AIR TO GROUND	159.2775	192.8	159.2775	192.8	Air to Ground
CALCORD	15	MEDICAL	156.0750	156.7 (T6)	156.0750	156.7 (T6)	Medical
GUARD	16	AIRGUARD	168.6250	None	168.6250	110.9 (T1)	EMERGENCY

9. Prepared by: Name: Gwyndolyn Ozard RESL Signature: *Gwyndolyn Ozard*
ICS 204 Date/Time: 9/25/2021 2200 Personnel Count: 12



SAFETY MESSAGE

FAWN INCIDENT

CA-SHU-010480

September 26, 2021 0700-0700



S
A
F
E
T
Y

S
A
F
E
T
Y

S
A
F
E
T
Y

E
V
E
R
Y
O
N
E
S
R
E
S
P
O
N
S
I
B
I
L
I
T
Y

HIDDEN HAZARDS

EXTENDED DAYS OF BURNING VEGETATION CREATES UNSEEN HAZARDS

Watch Out - Be on the lookout for hidden hazards

- Avoid trees that have been burning for long periods of time
- Areas of the burn may have stumps remaining causing hazards
- Utility poles within and around the fire perimeter

Mitigation - If it doesn't look right make it known

- Flag hazard trees and communicate the dangers to your supervisor
- Stump holes are difficult to identify, use your hand tool to feel for ground depth
- Evaluate, identify, and make known, the hazards in your work area

FATIGUE

PHYSICAL AND MENTAL FATIGUE MAY COMPROMISE SAFETY

Watch Out - Be on the lookout for signs of fatigue - look out for one another

- Chronic feelings of exhaustion, feeling "spacey"
- Impaired decision-making and judgment • Low motivation • Moodiness
- Look for signs and symptoms among your fellow workers, irritability, anger, depression

Mitigation - Proper nutrition reduces fatigue

- Eat foods, which provide steady energy - limit sugary, fatty, fried foods
- Hydrate - proper hydration prevents fatigue
- Manage work rest ratio while performing work and take full advantage of time off the line to rest

LEADERSHIP

IT'S THE FOUNDATION TO SAFETY

Watch Out - When it does not seem clear, it probably isn't

- Crews sacrificing safety for the sake of the task
- Ignoring basic safety policies and protocols
- Things falling through the cracks, breakdown in communications, no clear plan

Mitigation - Leaders are not rank specific and are at all levels in an organization

- Leaders hold themselves accountable to doing the right thing
- Hold each other accountable to doing the right thing
- Leaders lookout for one another and take care of one another

Each Safety Message is designed for a daily Tailgate Safety discussion

REMAIN FIRE FOCUSED AND COVID-19 AWARE



JACK PICCININI

[Signature]
IMT 4 SAFETY OFFICER



INCIDENT ACTION PLAN SAFETY ANALYSIS (ICS 215A)



1. Incident Name: FAWN		2. Incident Number: 21-CA-SHU-010480
3. Date/Time Prepared: Date: 09/25/2021 Time: 1700 hours		4. Operational Period: Date From: 09/26/2021 To: 09/27/2021 Time From: 0700 hours To: 0700 hours
5. Incident Area	6. Hazards/Risks	7. Mitigations
DIV. A, B, M, T, U, W	Fatigue – physical and mental	Continually monitor your crew. Know the signs and symptoms of heat illness. Plan for a 2-1 Work Rest Work Cycle
DIV. A, B, M, T, U, W	Hazardous Trees	IRPG Pg 22: Identify and Flag Hazardous Trees. Eliminate hazardous trees with qualified sawyers or heavy equipment.
DIV. A, B, M, T, U, W	Dehydration / Rhabdomyolysis	With the long operational shifts and low humidity's, maintain your crews water and caloric intake regimen.
DIV. A, B, M, T, U, W	Changing Weather	Northerly Winds are predicted to reverse and become Southerly... Be Aware and Prepare for the weather transition.
DIV. B, M, T, U	Helicopters - Water Drops and Turbulence	Post lookouts and make escape routes and safety zones known. LCES. Watch overhead for hazard trees and wind changes.
DIV. B, M, T, U	Steep, unstable terrain	Watch footing and maintain downhill tool placement. Be aware of loose material. Look for ash pits and stump holes.
DIV. A, B, M, T, U, W	Unburned areas	LCES - utilize worst case scenario when working in or around pockets of unburned fuels.
DIV. A, B, M, T, U, W	Working around heavy equipment	Maintain eye-to-eye contact with the operator. Have fire suppression support when operating in dry fuels
DIV. A, B, M, T, U, W	Personal Protective Equipment (PPE)	Wear appropriate PPE for all operations until your supervisor indicates its safe to remove.
DIV. A, B, M, T, U, W	Highway 5 Old Oregon Trail and Bear Mountain Road: CAL TRANS and Utilities working along the roadway	Drive slow through the construction areas. Expect delays along all travel routes.
ALL areas of the incident including the ICP and Hotels	COVID-19: Reduce exposure potential to yourself, your crew and the public	Wear a mask while in the ICP, while feeding and with the public, and when six feet of social distancing is difficult. Wash hands for at least 20-seconds.
DIV. A, B, M, T, U, W	Powerlines /Compromised Power Poles and Utility Workers	LOOK UP and LOOK DOWN...Communicate utility hazards, and flag those to prevent injury of other crews.
Ground Support	Personnel and vehicles moving around one another in tight areas	Chock wheels. Use spotters and backers. Follow mechanic direction.
8. Prepared by (Safety Officer): Name: Douglas M Ferro		Signature: 
Prepared by (Deputy Operations Section Chief): Name: Shawn Raley		Signature: 
ICS 215A	Date/Time: 09.25.2021 1700 Hours	

AIR OPERATIONS SUMMARY ICS-220

Incident Name Fawn Incident SHU 10480	Sunrise 704	Startup 734	Cutoff 1826	Sunset 1856	Time Prepared 1800	Date Prepared Saturday, September 25, 2021	Prepared By Niko Matteoli
General Remarks, Safety Notes, Hazards, Air Operations Special Equipment, etc. TRACK ALL DIPSITE LOCATIONS / NUMBER OF DIPS / GALLONS TAKEN. TRACK ALL DROP LOCATIONS / NUMBER OF DROPS / GALLONS DROPPED ALL GPS DATA TO BE COLLECTED IN DEGREES, MINUTES, DECIMAL MINUTES FORMAT. AVOID Aerial Application of Retardant / Foam / Agent within 300' of Waterways, Bodies of Water, etc. If Retardant / Foam / Agent is Dropped Within These Areas Provide the Following Information: Lat / Long, Estimated Number of Gallons and a Map Detailing The Area to your immediate supervisor.		Shutdown 1900		Operational Period - Date Sunday, September 26, 2021		Operational Period - Time 0700-2100	
Helibase Information Name Mountain Gate Latitude 40 43.78 Longitude 122 19.21		Request # A-72		Rescue Ship Information Name CNG 841 Phone CNG 841 CNG 841		Rescue Ship Information Helibase Name CNG 841 Phone CNG 841 UH-60 UH-60 UH-60 Request Procedure for These Aircraft: Order Through Communications See Medical Plan For Additional Info	
Name Latitude Longitude (use page 2 for if needed)		TFR Information Request # Radius: Altitude: Centerpoint: NOTAMS: Frequency http://hfr.faa.gov/hfr2/list.html		5 NM 7500 MSL 40 40 57 Lat 122 17 22 Long 1/2908. 125.1250			

Frequency	RX	Tone	TX	Tone	AM / FM	Position	Name	Phone	Trainee Name	Phone
COMMAND SHA-CMD	154.4300	T4-136.5	159.0150	T2- 123.0	FM	AOBD	Greg Bradshaw	949-887-2841		
AIR / GROUND CDF T25	159.2775	T16-192.8	159.2775	T16-192.8	FM	ASGS	Kody Hill	530-917-1438		
AIR / AIR RW	125.1250		125.1250		AM	ASGS	Ray Gomez	626-377-7406		
AIR TACTICS	169.3375		169.3375		FM	HBM	Matt Munson	707-228-6646	Arturo Gonzalez	707-285-1238
AIR / AIR BRIEFING	132.5250		132.5250		AM	HBM	Rick Boman	760-473-7022		
TOLC	166.3875		166.3875			HELCO	Chris Willson	530-448-2408	Aaron Smith	530-521-9465
DECK	163.1000		163.1000			HELCO	Rudy Yniguez	530-515-4440		
CALCORD - MEDICAL	156.0750	T6-156.7	156.0750	T6-156.7	FM	ATGS	Eric Hill	530-227-5354		
AIRGAURD - Emergency Only	168.6250		168.6250	T1-110.9	FM	ATGS	Logan Kalfsbeek	707-499-2247	James Beeson	510-755-8971


HELICOPTERS (Use page 2 if Needed)													
FAA #	Type	Make/Model	Helibase	Avail	Start	Remarks	FAA #	Type	Make/Model	Helibase	Avail	Start	Remarks
N4037S	I	S-64E	Mountain Gate	0800	0830	A-35							
N809PJ	I	UH-60A	Mountain Gate	0800	0830	A-36							
N178AC	I	S-64F	Mountain Gate	0800	0830	A-37							
N611CK	I	SH-3H	Mountain Gate	0800	0830	A-38							
N163AC	I	S-64F	Mountain Gate	0800	0830	A-41							
CFPUK	I	332L1	Mountain Gate	0800	0830	A-42							
N805RA	I	K-1200	Mountain Gate	0800	0830	A-48							
N512PA	II	Bell 212	Mountain Gate	0800	0830	A-83							
N530NC	II	Bell 212-S	Mountain Gate	0800	0830	A-44							
N406AS	III	Bell 407	Mountain Gate	0800	0830	A-45							
N555AS	III	Bell 407	Mountain Gate	0800	0830	A-46							
N913RL	III	Bell 206B II	Mountain Gate	0800	0830	A-71							

FIXED WING (Use Page 2 if Needed)													
FAA #	Type	Make/Model	Base	Avail	Start	Remarks	FAA #	Type	Make/Model	Base	Avail	Start	Remarks

AOBD *Niko Matteoli*

ICS 205 - INCIDENT RADIO COMMUNICATIONS PLAN

CONTROLLED UNCLASSIFIED
INFORMATION//BASIC

1. Incident Name: FAWN Incident Channels		2. Date/Time Prepared Date: 09/25/2021 Time: 1930		3. Operational Period: Date From: 09/26/21 Time From: 0700		Date To: 09/27/21 Time To: 0700		
4. Communications								
Ch#	Function	Name	Assigned To	Rx Freq	Rx Tone	Tx Freq	Tx Tone	Notes
1	COMMAND	SHA CMD T1	ALL DIVS	154.4300	136.5 (T4)	159.0150	110.9 (T1)	Hatchet Mtn
2	COMMAND	SHA CMD T2	ALL DIVS	154.4300	136.5 (T4)	159.0150	123.0 (T2)	Bass Mtn
3								
4	TACTICAL	CDF T23	DIV A	159.4500	192.8 (T16)	159.4500	192.8 (T16)	Branch I
5	TACTICAL	CDF T28	DIV B	151.1825	192.8 (T16)	151.1825	192.8 (T16)	Branch I
6	TACTICAL	CDF T29	DIV Y	151.3475	192.8 (T16)	151.3475	192.8 (T16)	Branch I
7	TACTICAL	CDF T30	DIV M/T	151.3925	192.8 (T16)	151.3925	192.8 (T16)	Branch V
8	TACTICAL	CDF T31	UNASSIGNED	159.3825	192.8 (T16)	159.3825	192.8 (T16)	UNASSIGNED
9	TACTICAL	VTAC11	DIV U	151.1375	156.7 (T6)	151.1375	156.7 (T6)	Branch V
10	TACTICAL	VTAC12	DIV W	154.4525	156.7 (T6)	154.4525	156.7 (T6)	Branch V
11	TACTICAL	VTAC13	Cont/Suppression	158.7375	156.7 (T6)	158.7375	156.7 (T6)	Contingency/FSR Branch
12								
13								
14	AIR TO GROUND	CDF T25	ALL DIVS	159.2775	192.8 (T16)	159.2775	192.8 (T16)	Air to Ground
15	MEDICAL	CALCORD	ALL DIVS	156.0750	156.7 (T6)	156.0750	156.7 (T6)	Medical
16	AIRGUARD	GUARD	ALL DIVS	168.6250	None	168.6250	110.9 (T1)	EMERGENCY
17								
18								
19								
20	AIRGUARD	GUARD	ALL DIVS	168.6250	None	168.6250	110.9 (T1)	EMERGENCY
5. Special Instructions								
The current clone for 9/26/21 is FAWN2 which is the name of the clone group, FAWN communications 24/7 phone number is 916-883-0934								
6. Prepared by (Communications Unit Leader): Name: Mike Heyfron				Signature: 				
ICS 205 - CONTROLLED UNCLASSIFIED INFORMATION//BASIC				Date/Time: 09/25/21 1930				

MEDICAL PLAN (ICS 206)

1. Incident Name: FAWN		2. Operational Period: Date From: 9/26/21 Date To: 9/27/21 Time From: 0700 Time To: 0700						
3. Medical Aid Stations:								
Name	Location	Contact Number/Freq	Paramedics					
CALMAT	BASE CAMP	916-605-6287	MD					
MERT	BASE CAMP	916-753-4001	PA					
4. Transportation (indicate air or ground):								
Ambulance Service	Location	Contact Number	Level of Service					
AMR, DIGNITY (GROUND)	SHASTA COUNTY	FAWN COMMS	ALS					
PHI AIR MED (AIR)	REDDING	FAWN COMMS	RN					
CHP 14 & 16 (DAY HOIST)	REDDING	FAWN COMMS	ALS					
GUARD 841 (24 HOUR HOIST)	REDDING	FAWN COMMS	ALS					
5. Hospitals:								
Hospital Name	Address,		Travel Time		Trauma Center	Burn Center	Helipad	
	Lat & Long	Helipad	Air	Ground				
Shasta Regional Medical Center Redding	1100 Butte St, N 40°35.100', W 122°23.280'		(530)244-5400 468.025 Tx, 468.025 Rx	5 MIN	15 MIN	Level 3	<input type="checkbox"/>	<input checked="" type="checkbox"/>
Mercy Medical Center Redding	2175 Rosaline Ave, N 40°34.330', W 122°23.800'		(530)225-7201 468.075 Tx 463.000 Rx	5 MIN	15 MIN	Level 2	<input type="checkbox"/>	<input checked="" type="checkbox"/>
UC Davis Medical Center Sacramento	2315 Stockton Blvd, N 38°33.380', W 121°27.350'		(916)734-3790 446.525 Tx, 203.500 Rx	1 HOUR	3.5 HOURS	Level 1	<input checked="" type="checkbox"/>	<input checked="" type="checkbox"/>
6. Special Medical Emergency Procedures								
Line Emergency Crew Supervisor will contact Division Supervisor with patient complaint/condition and location. - Division Group Supervisor Contacts: 1. Closest EMS resource 2. Communications Unit - Communications Unit Contacts: 1. Ground or Air ambulance as requested. 2. Operations 3. Safety 4. Medical Unit - Division Supervisor or designee will serve as point of contact and run medical emergency on assigned channel. 1. A pre-assigned tactical frequency (i.e. CALCORD) should be used for IWI and only for duration of the emergency. - Communications Unit will clear the Command channel for emergency traffic as needed for duration of the need.				Injury Reporting Procedures Nature of Injury: _____ Location of Patient: _____ Point of Contact: _____ Transportation Requested by: Air _____ Ground _____ Point of Pick-Up: _____ Lat: _____ Long: _____ Patient Unit ID: _____ Is an EMT with Patient: Yes _____ No _____ Age: _____ Sex: Male _____ Female _____				
Camp Emergency Contact Medical Unit with patient complaint/condition and location. Medical staff will respond to stabilize the patient. - Medical Unit contacts 1. Communications 2. Safety 3. Logistics 4. Operations 5. Crew Supervisor 6. Comp/Claims				All Emergencies - Secure the area and identified witnesses for later investigation. Keep accurate log of events. <p style="text-align: center;">*****IN CAMP EMERGENICES***** 916-883-0934</p>				
<input type="checkbox"/> Check box if aviation assets are utilized for rescue. If assets are used, coordinate with Air Operations.								
7. Prepared by (Medical Unit Leader):								
Steve McGary				Signature: 				
8. Approved by (Safety Officer):								
Doug Ferro, Jack Piccini, Bill Murphy (T)				Signature: 				
ICS 206	NIMS IAP	Date/Time:		9/25/21		1900		



FAWN FIRE **INFORMATION SHEET**



Fire Information Line: **(530)448-2466**

Please scan the QR Below for CAL FIRE's Social Media Policy 0691.



INCIDENT MAIL

The PIO Trailer will receive mail/packages shipped to the Incident. Please ensure all mail addressed to the incident follows the format below:

(YOUR NAME, YOUR ORDER NUMBER)
C/O FAWN FIRE BASE CAMP
PUBLIC INFORMATION TRAILER
SHASTA DISTRICT FAIRGROUNDS
1890 BRIGGS ST, ANDERSON, CA 96007

LOST AND FOUND

Any items that are found, please bring them to the PIO Trailer located at the entrance to Base Camp and leave them with PIO staff. Please leave your name and contact information and description of lost items so we can attempt to reunite you with your items.

INCIDENT TRAINING MESSAGE

**All trainees on the incident need to check in with
the Training Specialist (TNSP)**

- Training Specialist is located inside Shasta Hall.
- QR code is at the bottom of the page.

**DEMOBING trainees need to close out with the
Training Specialist in order to receive
documented credit for your assignment**

- Bring a completed and signed ICS 225 or 226
Performance Evaluation
- A completed Evaluator's Recommendation Form
- Position Task Book

ALL forms available at the training office.

**Trainers if you leave the incident before your trainee you will
need to complete a Performance Evaluation for the time your
trainee *was* assigned to you.**

Jim Rustice 707.227.5073





CAL-FIRE INCIDENT MANAGEMENT TEAM 4



24HR LINE RESOURCE – 2 OPERATOR

EMERGENCY SHIFT TICKET and EVALUATION FORM The responsible Government Officer will complete this form each shift.		Contractor Name THE BEST DOZERS LLC	
Incident or Project Name MISSION	Incident Number CA-MMU-018115	Request Number E-444	Operator #2 FIRST & LAST
Agreement Number MMU-0000015953	Equipment Model / Type TRANSPORT 18 WHEEL	License Number 12345A1	Operator Furnished By: <input checked="" type="checkbox"/> Contractor <input type="checkbox"/> Government
Equipment Make 1999 PETERBILT 379	Equipment Use (Circle) Hours Days / Miles 9/5 0701 2400 17	Assignment DIV X	Operating Supplies Furnished By: <input checked="" type="checkbox"/> Contractor <input type="checkbox"/> Government
Serial Number COMPLETE VIN#	Equipment Status <input checked="" type="checkbox"/> Under Agreement	Released by Government <input type="checkbox"/>	Withdrawn by Contractor <input type="checkbox"/>
Date Mo / Day 9/6 0001 0700 7	Work 7	Stop 0700	Remarks/Comments**
Vendor Rating			
Met Performance Expectations	Poor*	Avg. Good Exc.	Govt. Rep. Name and Position – PRINT
Equipment in Safe Working Condition			Print Your Name
Operator Skill Level			Govt. Rep. Signature
Operates Safely			<i>Yous. Signature</i>
Operator's Cooperation Level			Contractor Signature
Overall Performance			<i>Jake Smith</i>
			Date 9/6/20
			Time 0700
* NOTE: any rating of POOR requires an explanation in Comment Section. ** Final evaluation or for more documentation, use a CALFIRE Form 230 or equivalent.			

24HR / 12HR TRANSITION SHIFT TICKET


EMERGENCY SHIFT TICKET and EVALUATION FORM The responsible Government Officer will complete this form each shift.		Contractor Name THE BEST DOZERS LLC	
Incident or Project Name MISSION	Incident Number CA-MMU-018115	Request Number E-444	Operator #2 FIRST & LAST
Agreement Number MMU-0000015953	Equipment Model / Type TRANSPORT 18 WHEEL	License Number 12345A1	Operator Furnished By: <input checked="" type="checkbox"/> Contractor <input type="checkbox"/> Government
Equipment Make 1999 PETERBILT 379	Equipment Use (Circle) Hours Days / Miles 9/6 0701 1900 12	Assignment DIV X	Operating Supplies Furnished By: <input checked="" type="checkbox"/> Contractor <input type="checkbox"/> Government
Serial Number COMPLETE VIN#	Equipment Status <input checked="" type="checkbox"/> Under Agreement	Released by Government <input type="checkbox"/>	Withdrawn by Contractor <input type="checkbox"/>
Date Mo / Day 9/6 0701 1900 12	Work 12	Stop 1900	Remarks/Comments**
Date Mo / Day 9/6 1901 2400 5	Work 5	Stop 2400	
Vendor Rating			
Met Performance Expectations	Poor*	Avg. Good Exc.	Govt. Rep. Name and Position – PRINT
Equipment in Safe Working Condition			Print Your Name
Operator Skill Level			Govt. Rep. Signature
Operates Safely			<i>Yous. Signature</i>
Operator's Cooperation Level			Contractor Signature
Overall Performance			<i>Jake Smith</i>
			Date 9/6/20
			Time 1900
* NOTE: any rating of POOR requires an explanation in Comment Section. ** Final evaluation or for more documentation, use a CALFIRE Form 230 or equivalent.			

12HR LINE RESOURCE – 1 OPERATOR

EMERGENCY SHIFT TICKET and EVALUATION FORM The responsible Government Officer will complete this form each shift.		Contractor Name THE BEST DOZERS LLC	
Incident or Project Name MISSION	Incident Number CA-MMU-018115	Request Number E-555	Operator #2 FIRST & LAST
Agreement Number MMU-0000015955	Equipment Model / Type D6N / TYPE II E	License Number COMPLETE VIN#	Operator Furnished By: <input checked="" type="checkbox"/> Contractor <input type="checkbox"/> Government
Equipment Make 2004 CAT	Equipment Use (Circle) Hours Days / Miles 9/7 0001 0700 7	Assignment OFF SHIFT	Operating Supplies Furnished By: <input checked="" type="checkbox"/> Contractor <input type="checkbox"/> Government
Serial Number COMPLETE VIN#	Equipment Status <input checked="" type="checkbox"/> Under Agreement	Released by Government <input type="checkbox"/>	Withdrawn by Contractor <input type="checkbox"/>
Date Mo / Day 9/7 0001 0700 12	Work 12	Stop 1900	Remarks/Comments**
Date Mo / Day 9/7 1901 2400 5	Work 5	Stop 2400	
Vendor Rating			
Met Performance Expectations	Poor*	Avg. Good Exc.	Govt. Rep. Name and Position – PRINT
Equipment in Safe Working Condition			Print Your Name
Operator Skill Level			Govt. Rep. Signature
Operates Safely			<i>Yous. Signature</i>
Operator's Cooperation Level			Contractor Signature
Overall Performance			<i>Jake Smith</i>
			Date 9/7/20
			Time 1900
* NOTE: any rating of POOR requires an explanation in Comment Section. ** Final evaluation or for more documentation, use a CALFIRE Form 230 or equivalent.			

24HR IN CAMP RESOURCE

EMERGENCY SHIFT TICKET and EVALUATION FORM The responsible Government Officer will complete this form each shift.		Contractor Name THE BEST CAMP LLC	
Incident or Project Name MISSION	Incident Number CA-MMU-018115	Request Number E-333	Operator #2 FIRST & LAST
Agreement Number MMU-0000015950	Equipment Model / Type TENT	License Number 20 X 30	Operator Furnished By: <input checked="" type="checkbox"/> Contractor <input type="checkbox"/> Government
Equipment Make TENT	Equipment Use (Circle) Hours Days / Miles 9/2 0001 2400 24	Assignment ICP	Operating Supplies Furnished By: <input checked="" type="checkbox"/> Contractor <input type="checkbox"/> Government
Serial Number COMPLETE VIN#	Equipment Status <input checked="" type="checkbox"/> Under Agreement	Released by Government <input type="checkbox"/>	Withdrawn by Contractor <input type="checkbox"/>
Date Mo / Day 9/2 0001 2400 24	Work 24	Stop 2400	Remarks/Comments**
Date Mo / Day 9/2 1901 2400 5	Work 5	Stop 2400	
Vendor Rating			
Met Performance Expectations	Poor*	Avg. Good Exc.	Govt. Rep. Name and Position – PRINT
Equipment in Safe Working Condition			Print Your Name
Operator Skill Level			Govt. Rep. Signature
Operates Safely			<i>Yous. Signature</i>
Operator's Cooperation Level			Contractor Signature
Overall Performance			<i>Jake Smith</i>
			Date 9/2/20
			Time 1900
* NOTE: any rating of POOR requires an explanation in Comment Section. ** Final evaluation or for more documentation, use a CALFIRE Form 230 or equivalent.			



EQUIPMENT PARKING

Lunch
ICE

CDCR
SLEEPING

CALMAT

SHOWERS
CDCR LAUNDRY

MERT

FUEL

CDCR
PARKING

TENT SLEEPING

MEDL

LAUNDRY
SHOWERS

BRIEFING

SAFETY

IC/OPS

LAW PARKING

OVERHEAD PARKING

SUPPLY

MKU

GROUND
SUPPORT

SLEEPERS

PIO

RUNNERS

OES

HOTEL

SO LOLO

COML

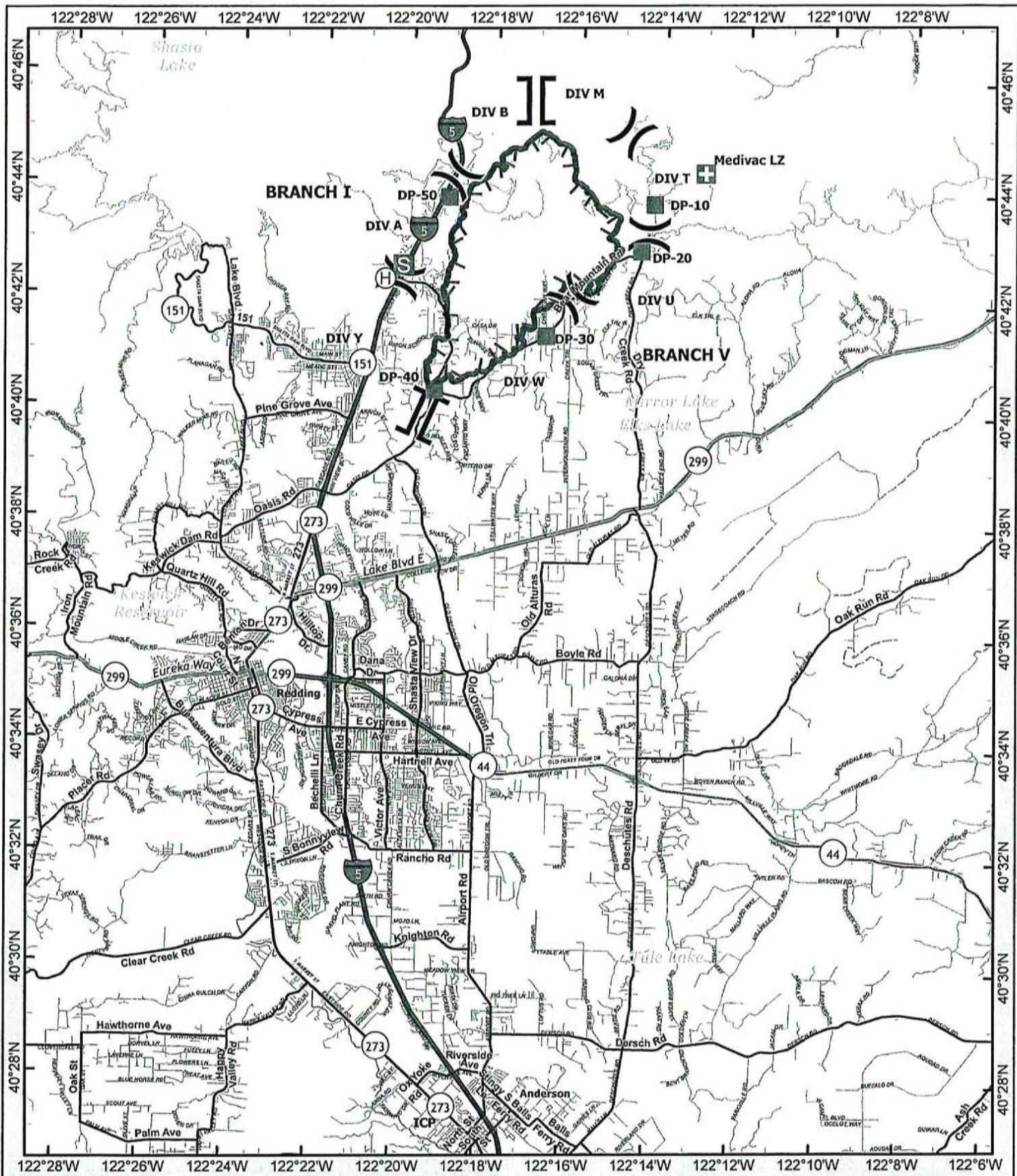
CLERICAL

FINANCE
MEDIA
CHECK IN ROOM

PLANS


CCC
SLEEPING

OVERHEAD
PARKING



- (H) Helibase
- (X) Division Break
- (||) Branch Break
- (H) Medical
- (■) Drop Point
- (S) Staging Area
- (—) Fire Edge
- (—) Contained Line

TRAVEL MAP
Fawn Incident
CA-SHU-010480



UNIT LOG (ICS 214)

1. Incident Name: <p style="text-align: center;">FAWN</p>	2. Operational Period:	Date From:	9/26/21	Date To:	9/27/21
		Time From:	0700	Time To:	0700

3. Unit Name/Designators	4. Unit Leader (Name and ICS Position)
---------------------------------	---

5. Personnel Assigned/Designators		
NAME	ICS POSITION	HOME BASE

6. Activity Log (Continue on Reverse)	
TIME	MAJOR EVENTS

7. Prepared By:	Date/Time:	<small>NIMS IAP</small>
------------------------	-------------------	-------------------------

