
















E Hucks
6/30/2022 0456
Acres from IR and GPS
WGS 1984 Datum. LatLong Grid

-  Aerial Hazard
-  Aviation Check Point
-  Dip Site
-  Division Break
-  Branch Break
-  Drop Point
-  Wildfire Daily Fire Perimeter
-  Completed Dozer Line
-  Completed Hand Line
-  Planned Dozer Line
-  Retardant Drop
-  Aviation Route
-  Temporary Flight Restriction
-  Transmission_Line
-  State Park Boundary

Pilot Map
Rices
CANEU 017228
June 30, 2022
831 acres at 6/29/2022