

# IAP Map

Rices  
CANEU017228  
7/1/2022

**Contingency Branch**

**Div XX**

**Francis Check**

**Div AA**

**Div M**

**Div H**

**Div P**

**Branch I**

**Div R**

**Div A**












**Branch V**


**Div X**

**Rock Dip**

**Quarry Dip**

**River Dip**

-  Dip Site
-  Division Break
-  Branch Break
-  Drop Point
-  Completed Dozer Line
-  Completed Hand Line
-  Planned Dozer Line
-  Contained
-  Uncontained
-  State Park Boundaries
-  BLM Boundaries



DZiebron  
7/1/2022 0002  
Acres from IRland GPS  
North American 1983 Datum