


























-  Dip Site
-  Helibase
-  Division Break
-  Branch Break
-  Drop Point
-  Water Source
-  Completed Dozer Line
-  Completed Hand Line
-  Completed Road as Line
-  Planned Dozer Line
-  Wildfire Daily Fire Perimeter
-  Wildfire Daily Fire Boundary
-  Road - Light Duty - Gravel
-  Road - Light Duty - Paved
-  Road - Light Duty - Unspecified Composition
-  Road - Unimproved
-  Highway
-  Road - Light Duty - Dirt
-  Trail - Nat Rec/Scenic/Historic
-  State or Territory
-  County or Equivalent
-  Forest Service
-  CAL FIRE
-  Local
-  USDA/Forest Service



Operations Overview
Mountain Incident | CA-SKU-007586
Mill Incident | CA-SKU-007568
September 9, 2022

