





















Pilot Map

Mountain Incident CA-SKU-007586 September 13, 2022

-  Transmission Lines
-  TFR
-  Aviation Check Point
-  Dip Site
-  Helibase
-  Sling Site
-  Division Break
-  Branch Break
-  Drop Point
-  Hot Spot - Spot Fire
-  Water Source
-  Restricted Water Source
-  Completed Dozer Line
-  Completed Hand Line
-  Completed Road as Line
-  Planned Dozer Line
-  Aviation Route
-  Contained
-  Uncontained
-  Fire Perimeter



1:112,000
Datum: NAD 83

