





IAP MAP

Mosquito CATNF001371 9/8/2022

-  Division Break
-  Branch Break
-  Staging Area
-  Uncontained

Branch V

Div F

Branch X

Div D

Div J

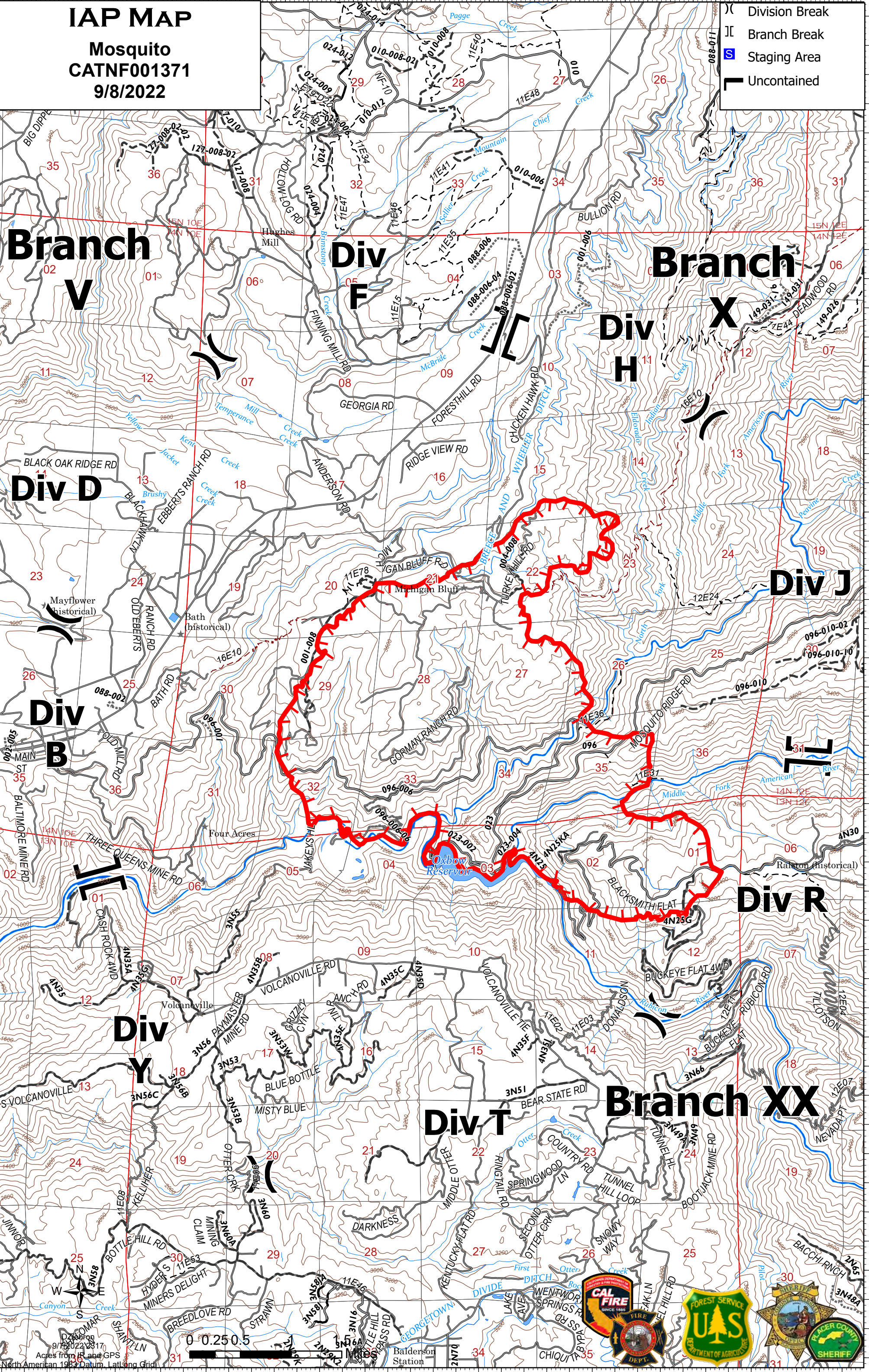
Div B

Div R

Div Y

Div T

Branch XX



9/7/2022 08:17
Acres from IR and GPS
North American 1983 Datum, Lat Long Grid

