

**IAP Map**  
**MOSQUITO**  
 9/15/2022

**IAP Map**  
**MOSQUITO**  
 CA-TNF-001371

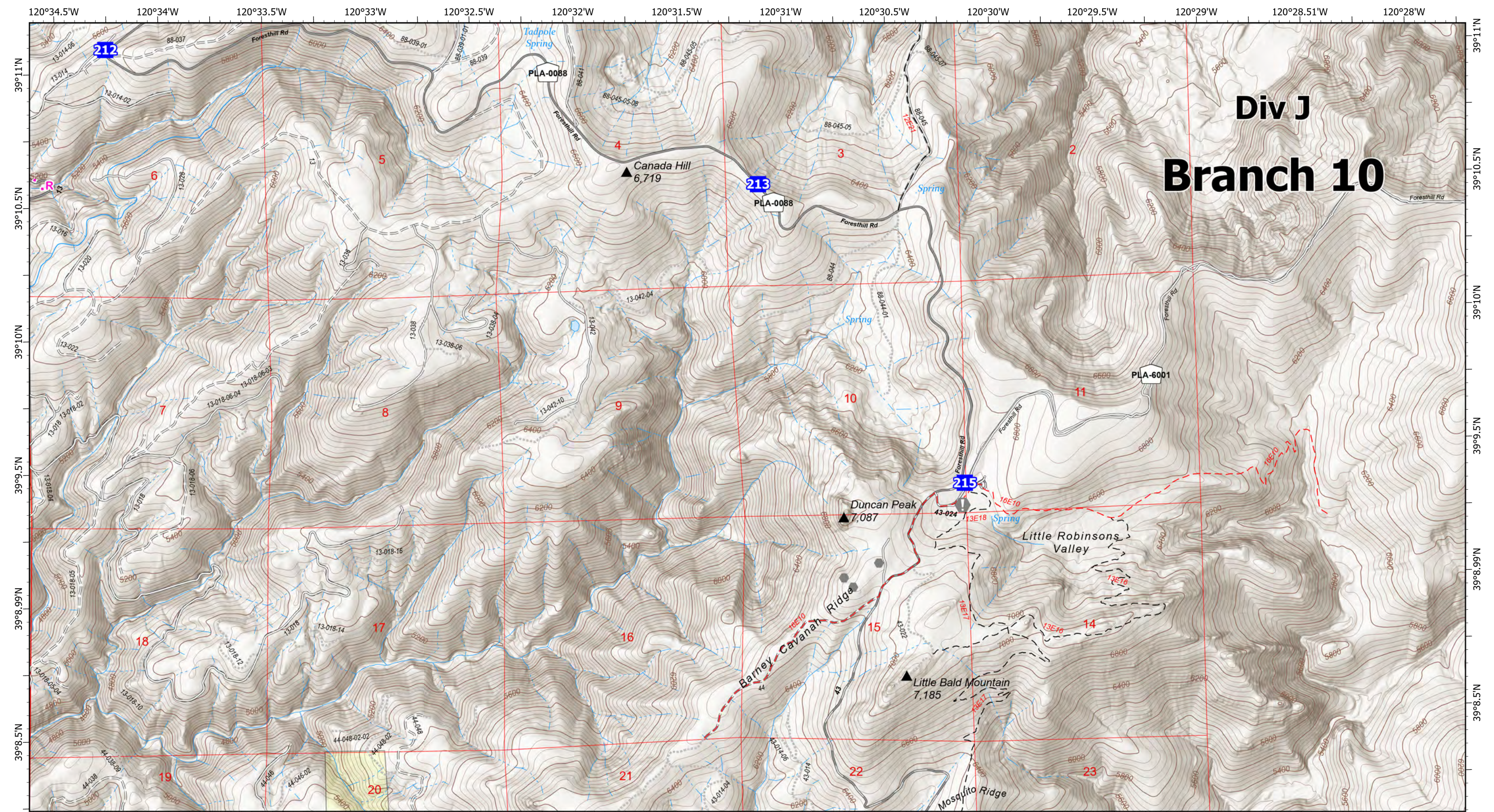
- Wildfire Daily Fire Perimeter
- Uncontained
- Completed Dozer Line
- Completed Hand Line
- Planned Road as Line
- Division Break
- Drop Point
- SPI Tahoe

**Page Name: B6**

0 0.5 1 Miles

Prepared by:  
 CAIIMT5 9/14/2022  
 23:37  
 North American 1983 Datum, LatLong Grid

**IAP Map**  
**MOSQUITO**  
 9/15/2022



# Div J Branch 10

**IAP Map**  
MOSQUITO  
CA-TNF-001371

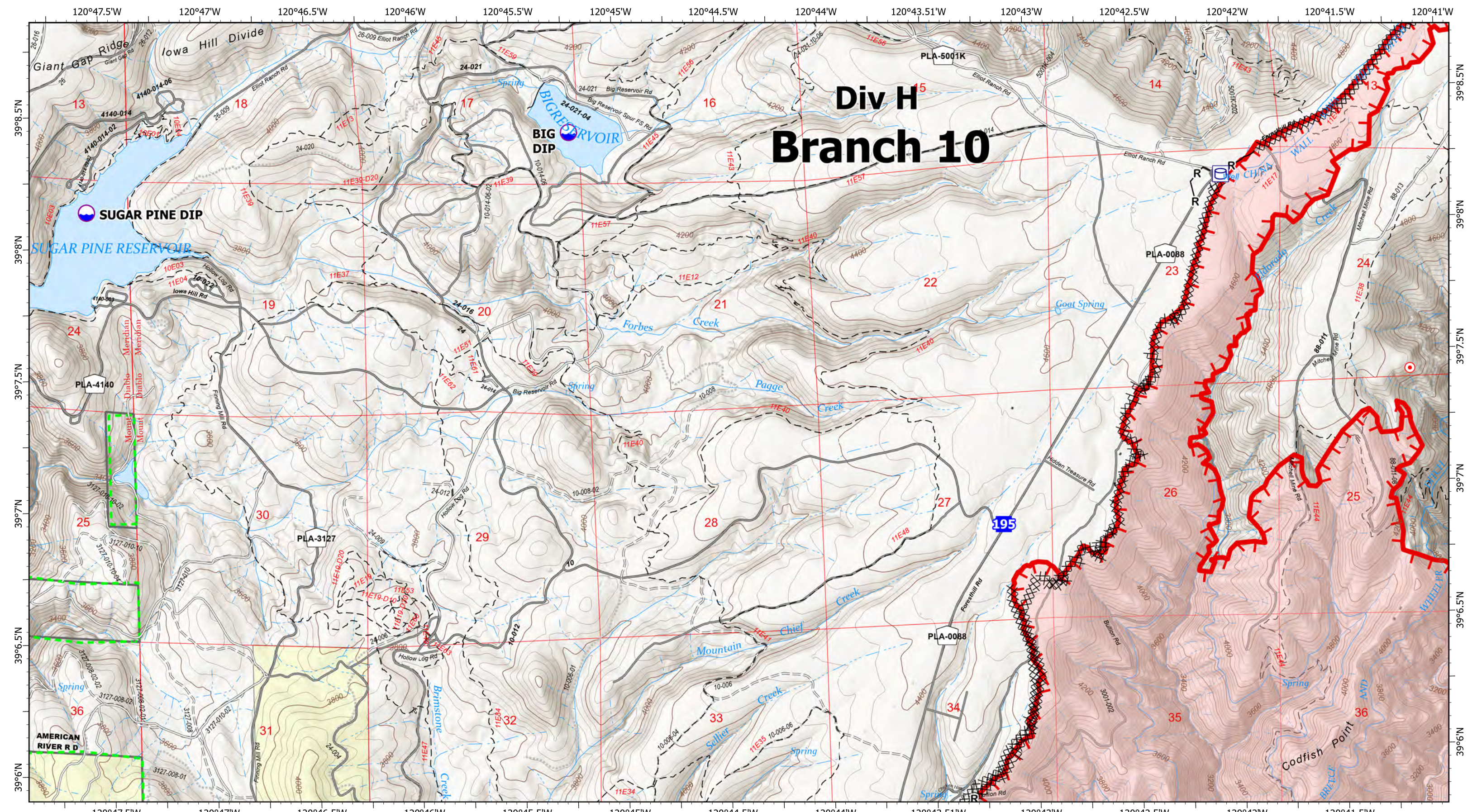
- Planned Road as Line
- Drop Point
- Value at Risk
- Other
- SPI Tahoe

**Page Name: B7**

0 0.5 1 Miles

Prepared by:  
 CAIIMT5 9/14/2022  
 23:37  
 North American 1983 Datum, LatLong Grid

**IAP MAP**  
**MOSQUITO**  
 9/15/2022



# Div H Branch 10

**IAP Map**  
MOSQUITO  
CA-TNF-001371

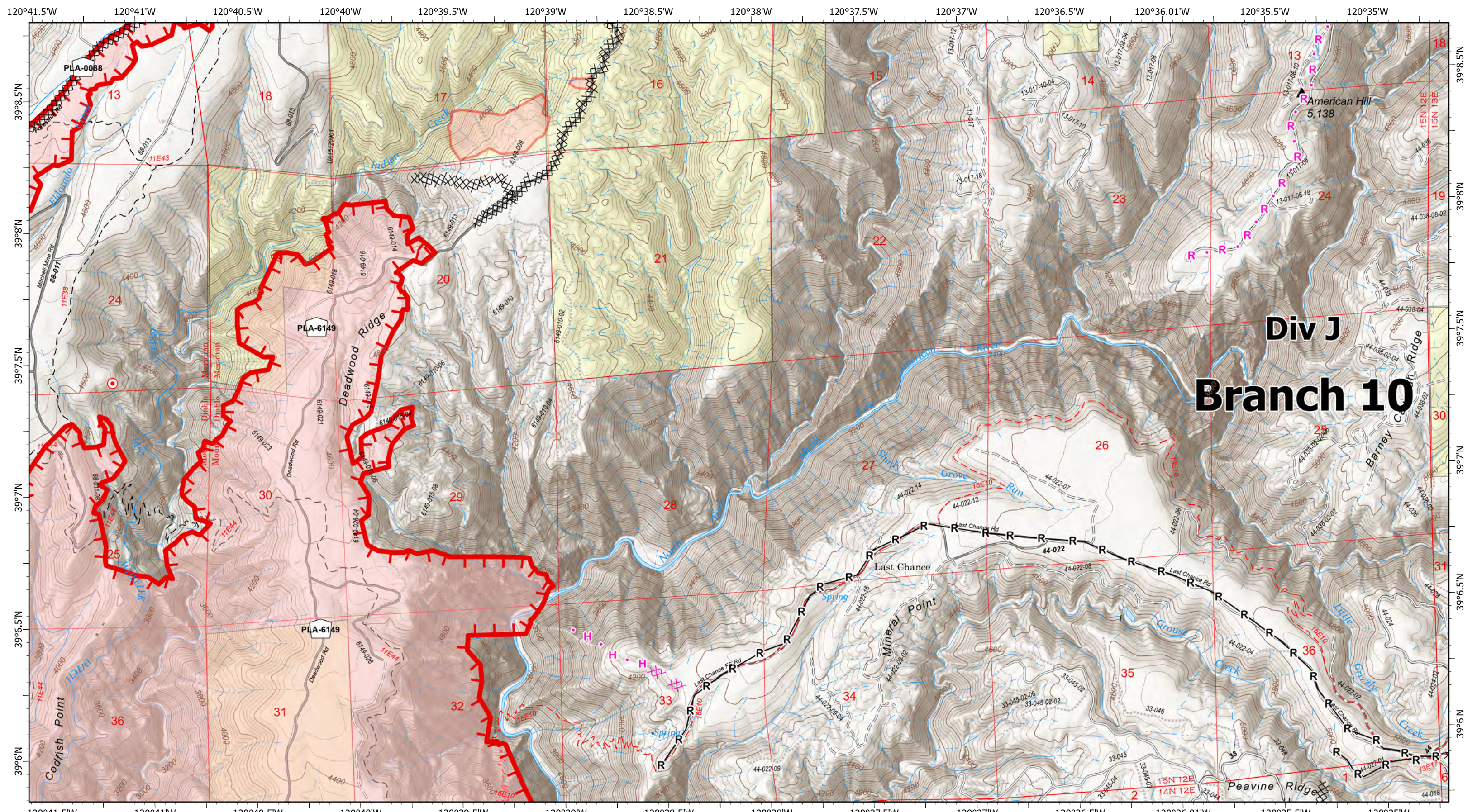
- Wildfire Daily Fire Perimeter
- Uncontained
- Completed Dozer Line
- Completed Road as Line
- Dip Site
- Drop Point
- Hot Spot - Spot Fire
- Other
- SPI Tahoe

**Page Name: C5**

0 0.5 1 Miles

Prepared by:  
 CAIIMT5 9/14/2022  
 23:37  
 North American 1983 Datum. LatLong Grid

**IAP MAP**  
MOSQUITO  
9/15/2022



# Div J Branch 10

**IAP Map**  
MOSQUITO  
CA-TNF-001371

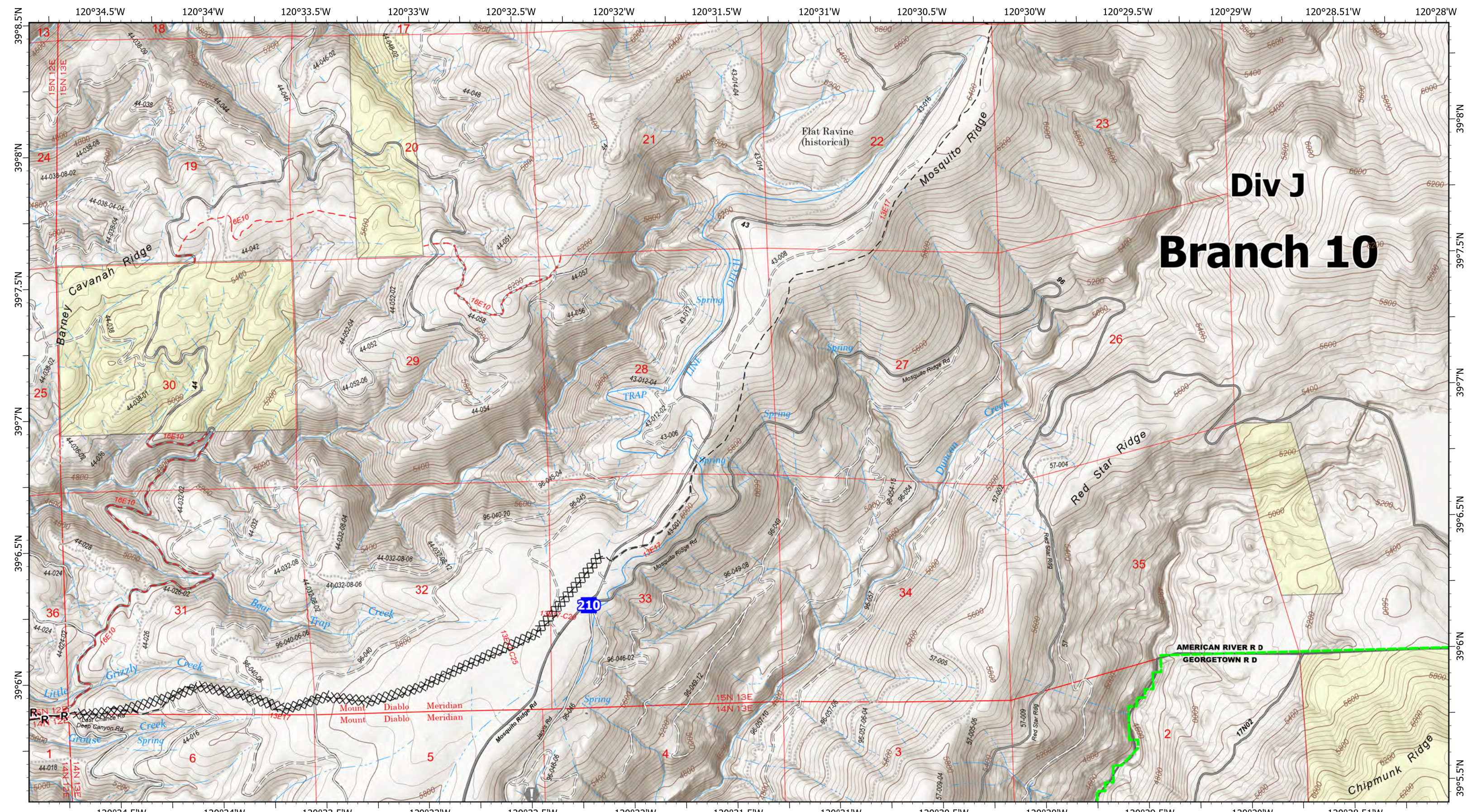
- Wildfire Daily Fire Perimeter
- Uncontained
- Completed Dozer Line
- Completed Dozer Line
- Planned Dozer Line
- Planned Hand Line
- Completed Road as Line
- Planned Road as Line
- Hot Spot - Spot Fire
- SPI Tahoe

**Page Name: C6**

0 0.5 1 Miles

Prepared by:  
 CAIIMT5 9/14/2022  
 23:37  
 North American 1983 Datum, LatLong Grid

**IAP MAP**  
**MOSQUITO**  
 9/15/2022



# Div J Branch 10

**IAP Map**  
**MOSQUITO**  
 CA-TNF-001371  
 9/15/2022

- XX Completed Dozer Line
- R Completed Road as Line
- Drop Point
- ⬇ Value at Risk
- SPI Tahoe

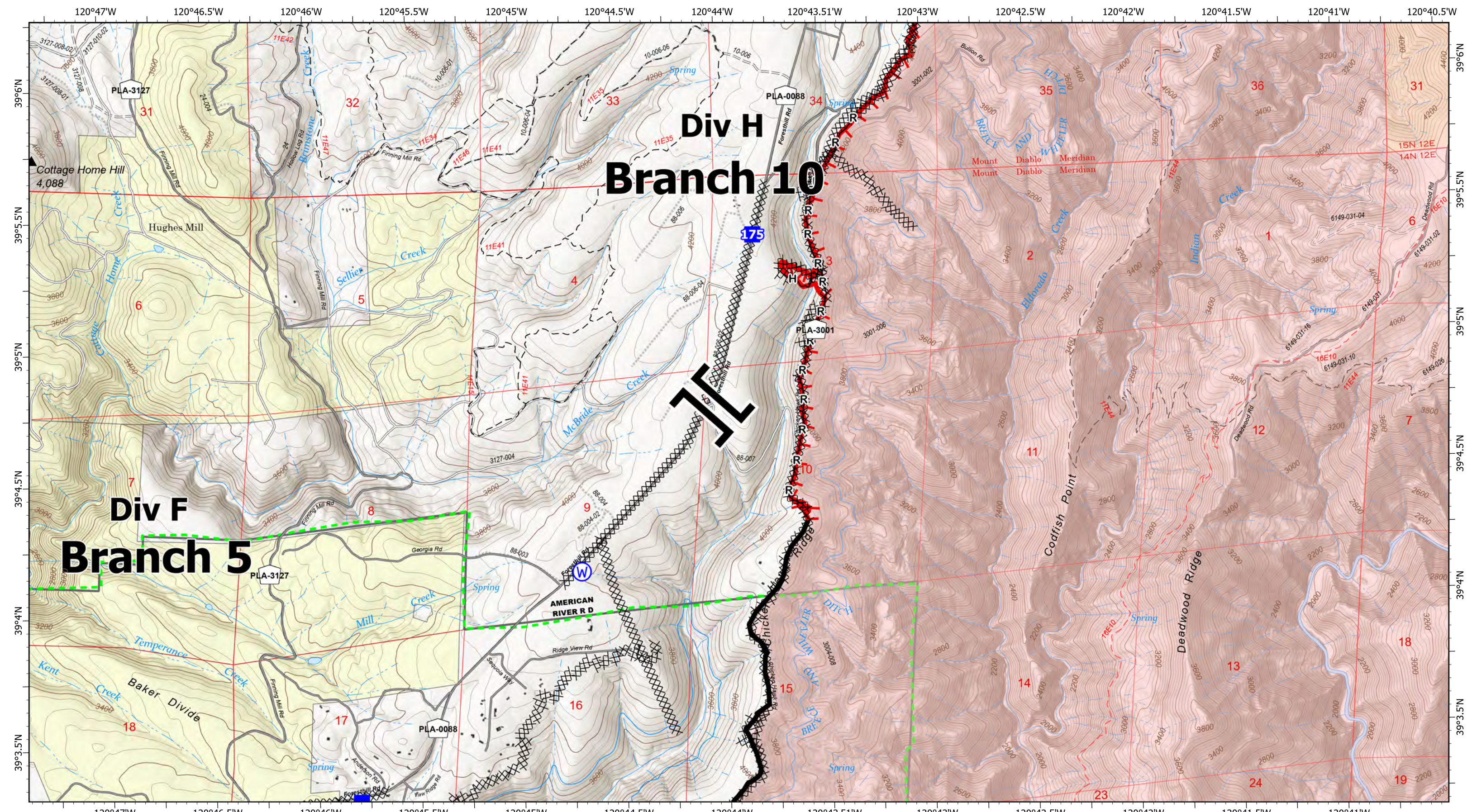
**Page Name: C7**

0 0.5 1 Miles

W N E S

Prepared by:  
 CAIIMT5 9/14/2022  
 23:37  
 North American 1983 Datum, LatLong Grid

**IAP MAP**  
**MOSQUITO**  
 9/15/2022



IAP Map  
 MOSQUITO  
 9/15/2022

**IAP Map**  
 MOSQUITO  
 CA-TNF-001371

- Wildfire Daily Fire Perimeter
- Contained
- Uncontained
- Completed Dozer Line

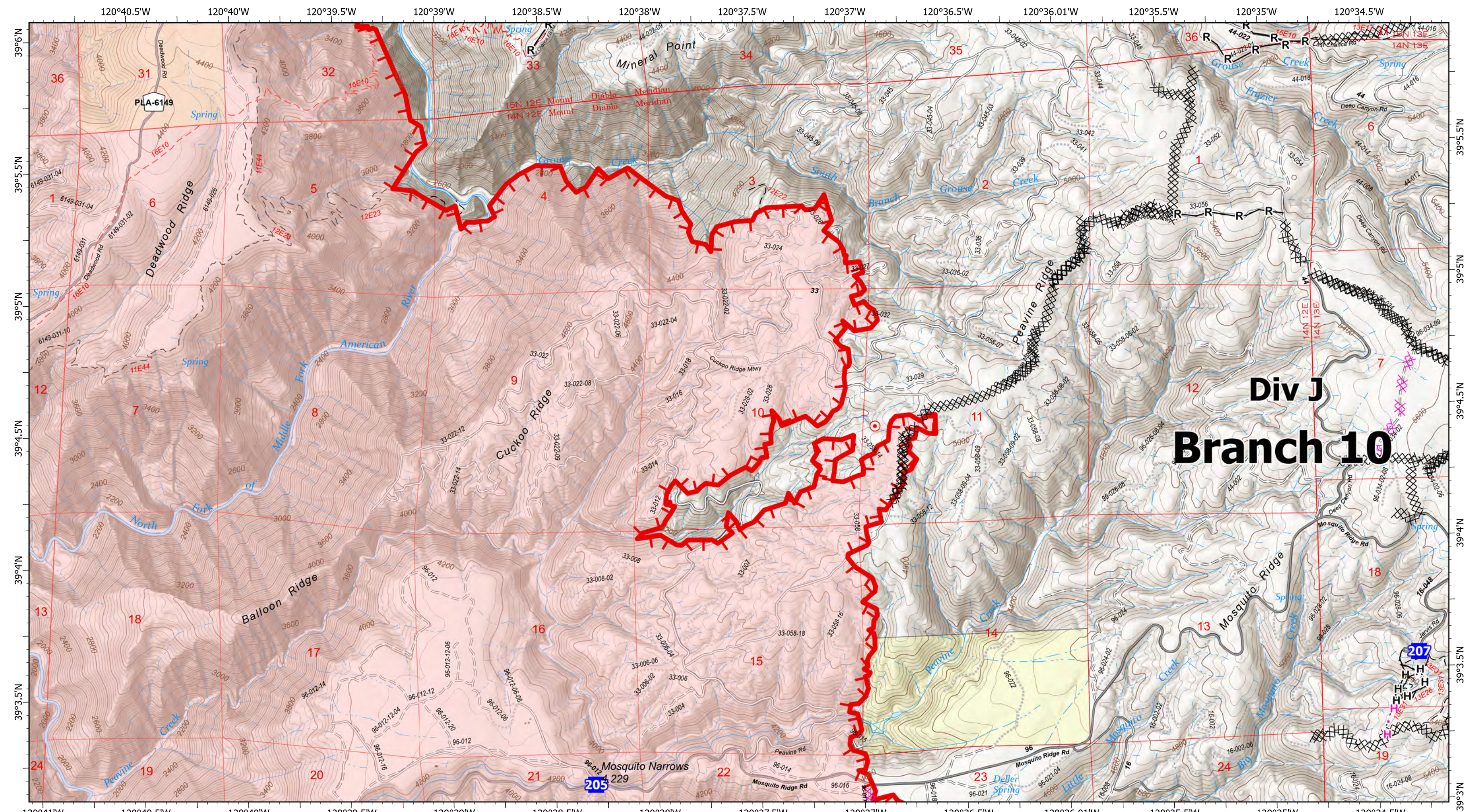
- Completed Hand Line
- Completed Road as Line
- Branch Break
- Drop Point
- Water Source
- SPI Tahoe

**Page Name: D5**

0 0.5 1 Miles

Prepared by:  
 CAIIMT5 9/14/2022  
 23:37  
 North American 1983 Datum, LatLong Grid

IAP MAP  
 MOSQUITO  
 9/15/2022



# Div J Branch 10

**IAP Map**  
MOSQUITO  
CA-TNF-001371  
9/15/2022

- Wildfire Daily Fire Perimeter
- Uncontained
- Completed Road as Line
- Completed Dozer Line
- Completed Hand Line
- X Planned Dozer Line
- H Planned Hand Line
- Drop Point
- Hot Spot - Spot Fire
- SPI Tahoe

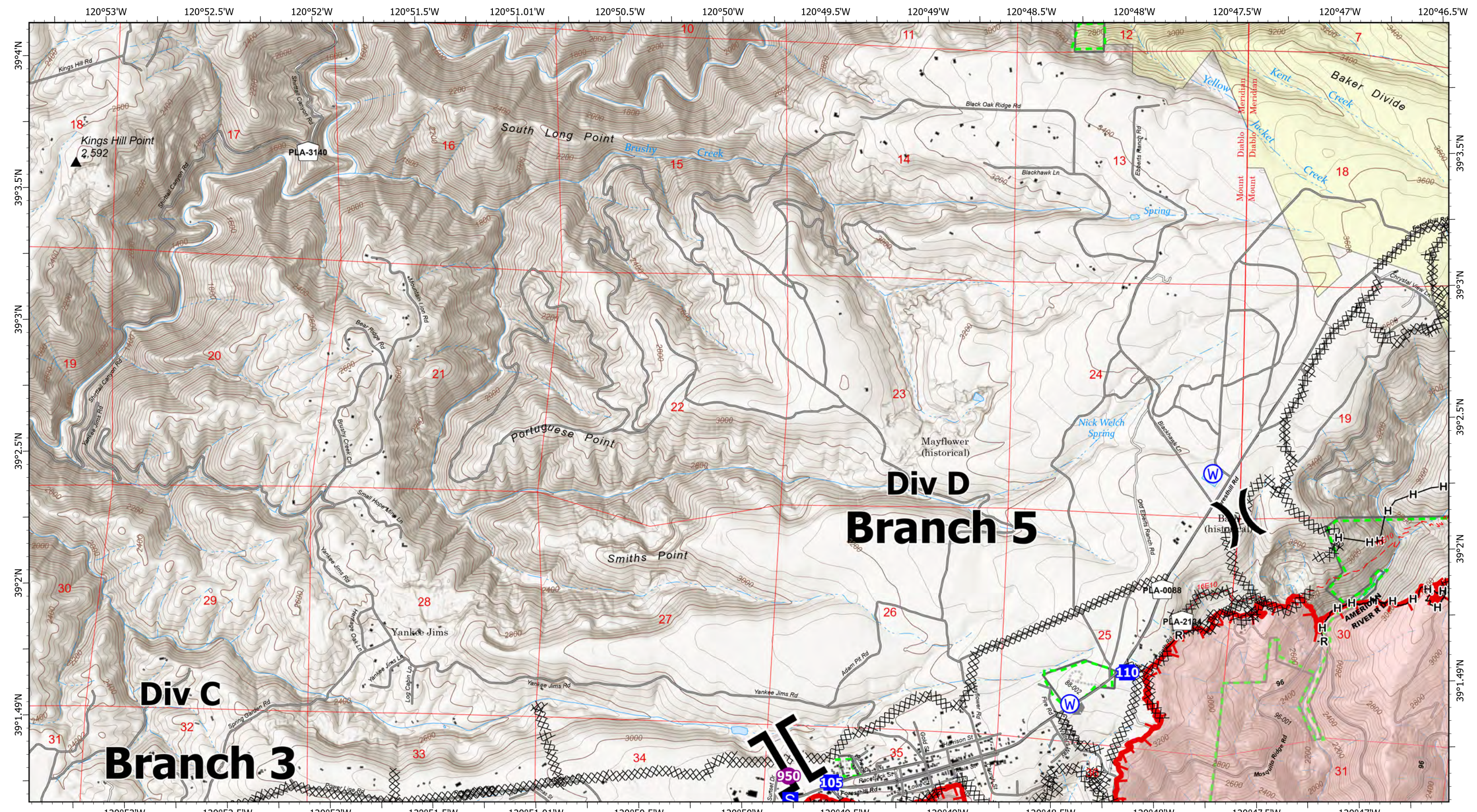
**Page Name: D6**

0 0.5 1 Miles

W N E S

Prepared by:  
CAIIMT5 9/14/2022  
23:38  
North American 1983 Datum. LatLong Grid

**IAP MAP**  
MOSQUITO  
9/15/2022



**IAP Map**  
**MOSQUITO**  
 CA-TNF-001371  
 9/15/2022

- ▬ Wildfire Daily Fire Perimeter
- └ Uncontained
- XX Completed Dozer Line
- H Completed Hand Line
- R Completed Road as Line
- Helispot
- X Division Break
- IL Branch Break
- Drop Point
- S Staging Area
- ⦿ Fire Station
- W Water Source
- SPI Tahoe

**Page Name: E4**

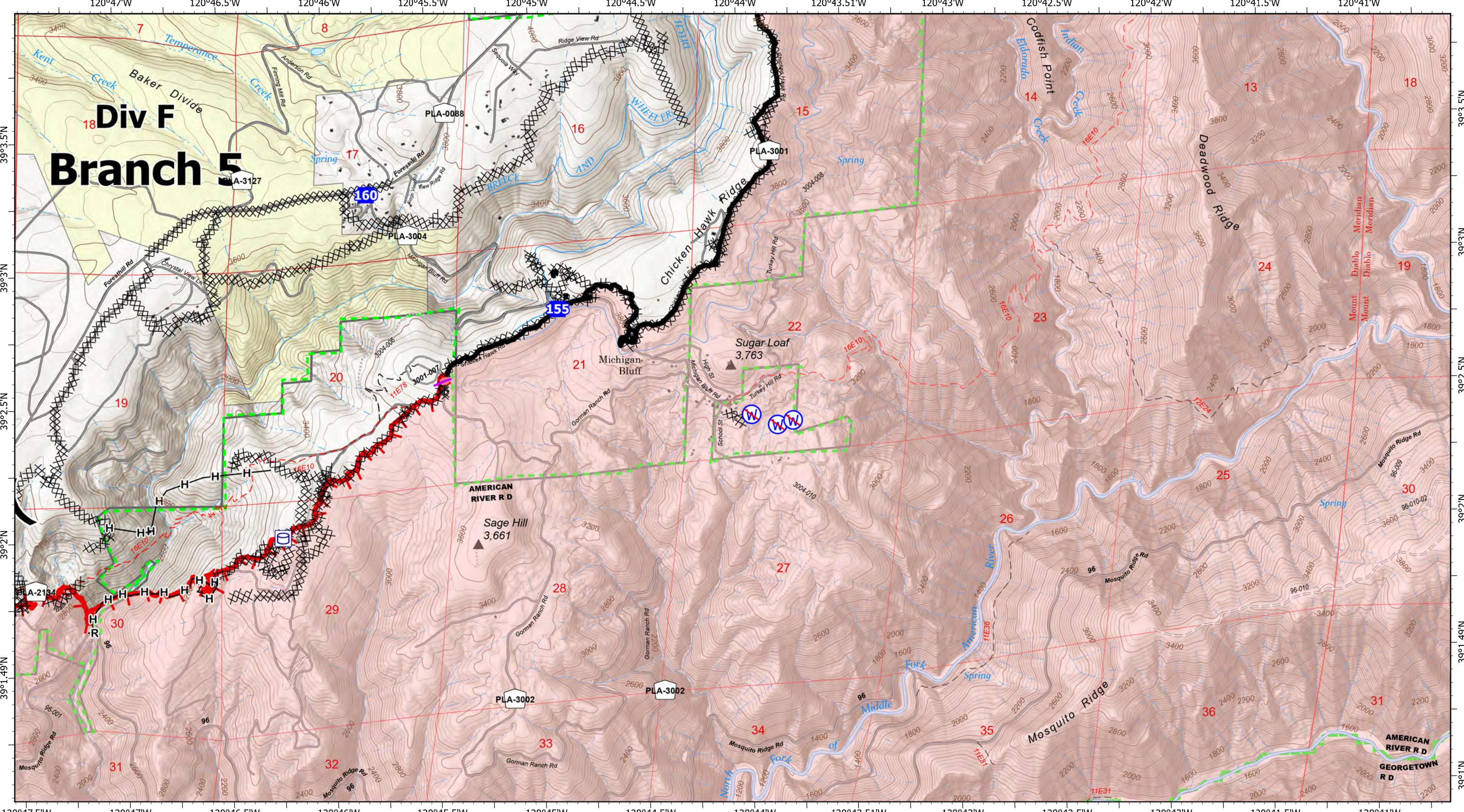
0 0.5 1 Miles

W N E S

Prepared by:  
 CAIIMT5 9/14/2022  
 23:38  
 North American 1983 Datum, LatLong Grid

**IAP MAP**  
**MOSQUITO**  
 9/15/2022





**IAP Map**  
**MOSQUITO**  
 CA-TNF-001371  
 9/15/2022

- Wildfire Daily Fire Perimeter
- Contained
- Uncontained
- Completed Dozer Line

- Completed Hand Line
- Completed Road as Line
- Retardant Drop
- Division Break

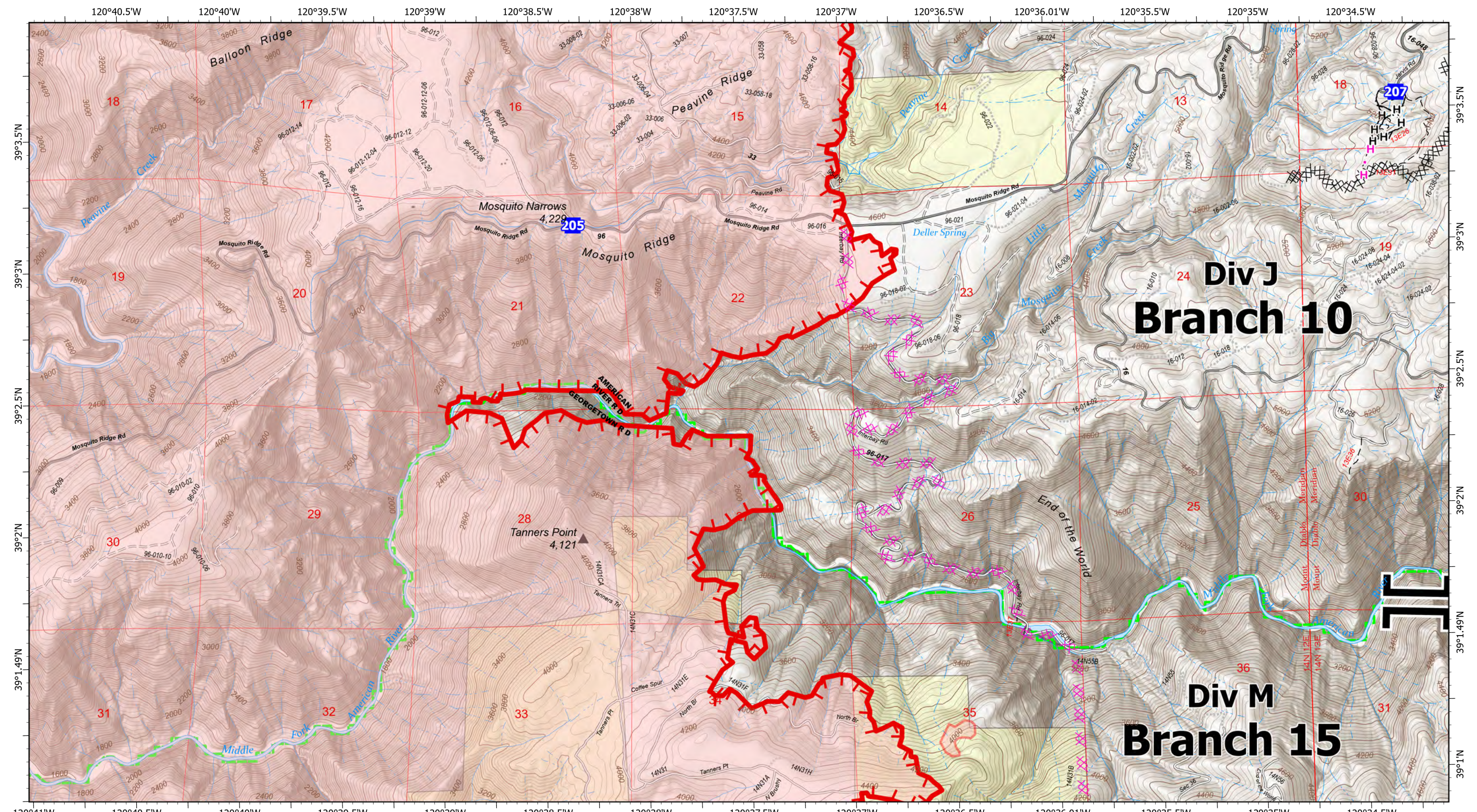
- Drop Point
- Water Source
- Restricted Water Source
- SPI Tahoe

**Page Name: E5**

0 0.5 1 Miles

Prepared by:  
 CAIIMT5 9/14/2022  
 23:38  
 North American 1983 Datum, LatLong Grid

**IAP MAP**  
**MOSQUITO**  
 9/15/2022



**Div J  
Branch 10**

**Div M  
Branch 15**

**IAP Map**  
MOSQUITO  
CA-TNF-001371  
9/15/2022

- Wildfire Daily Fire Perimeter
- Uncontained
- Completed Dozer Line
- Completed Hand Line
- ✖ Planned Dozer Line
- H Planned Hand Line
- Branch Break
- Drop Point
- SPI Tahoe

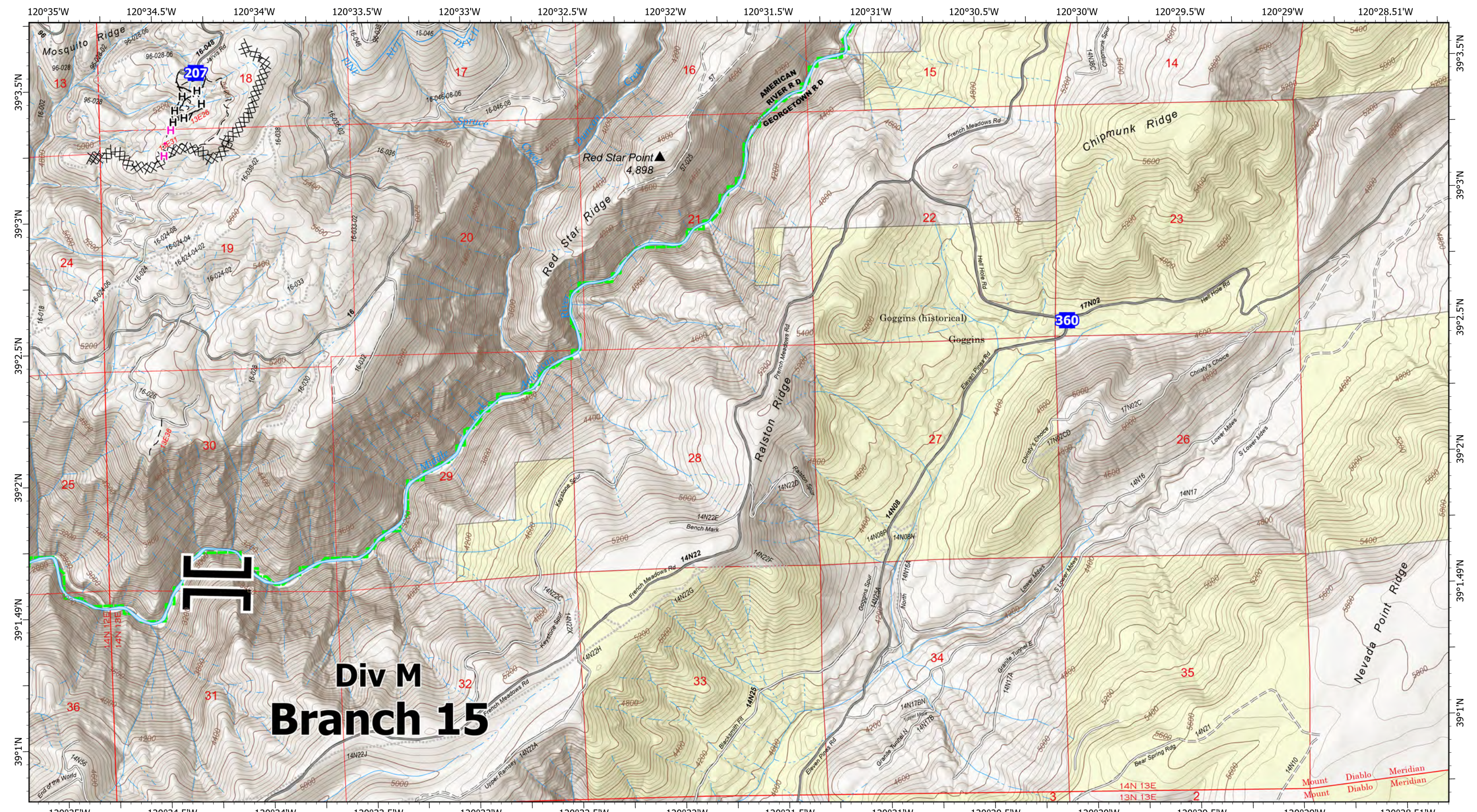
**Page Name: E6**

0 0.5 1 Miles

W N E S

Prepared by:  
CAIIMT5 9/14/2022  
23:38  
North American 1983 Datum, LatLong Grid

**IAP MAP**  
MOSQUITO  
9/15/2022



**Div M**  
**Branch 15**

**IAP Map**  
MOSQUITO  
CA-TNF-001371

- xx Completed Dozer Line
- H Completed Hand Line
- H Planned Hand Line
- II Branch Break
- Drop Point
- SPI Tahoe

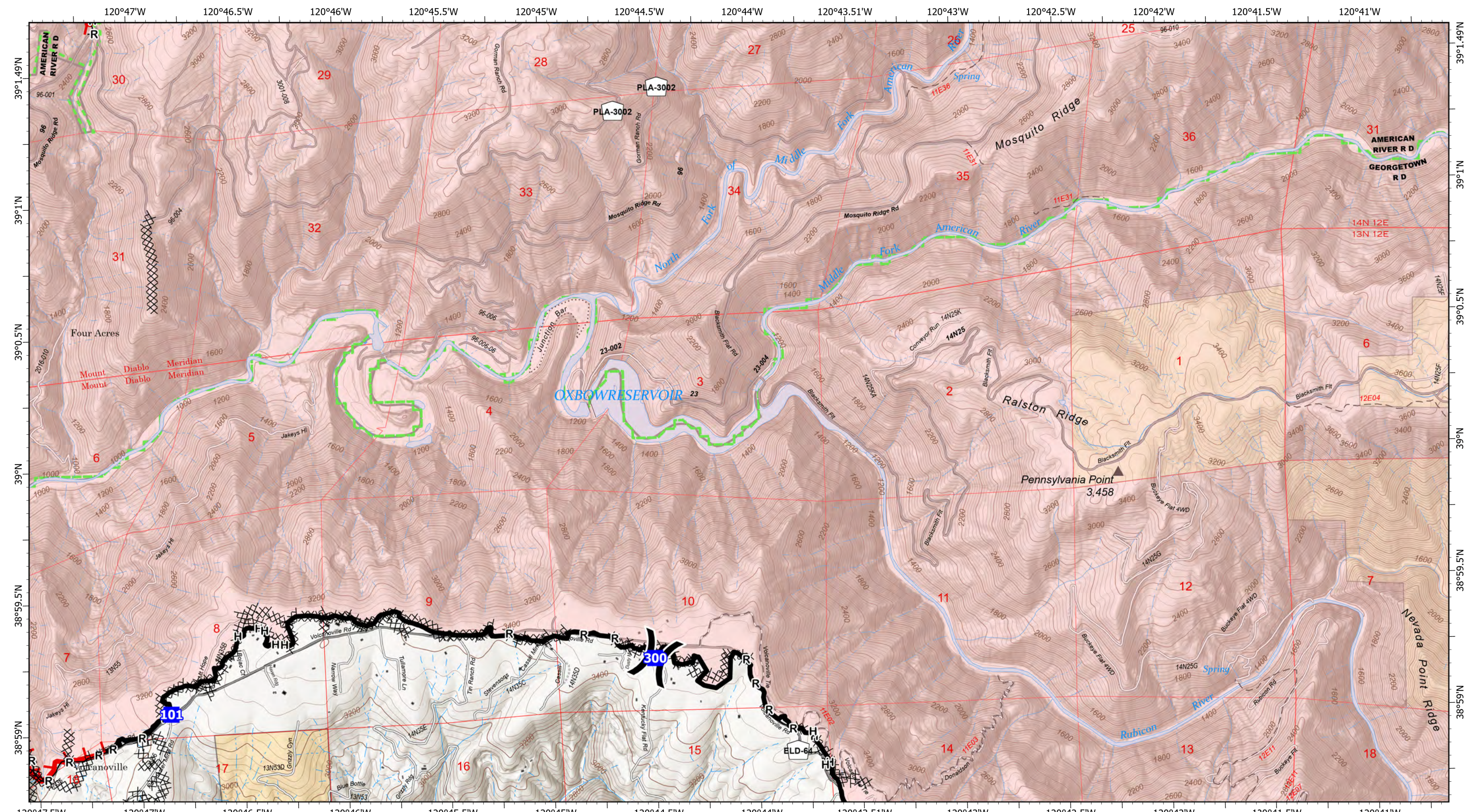
**Page Name: E7**



Prepared by:  
CAIIMT5 9/14/2022  
23:39  
North American 1983 Datum, LatLong Grid

**IAP MAP**  
MOSQUITO  
9/15/2022





**IAP Map**  
**MOSQUITO**  
 9/15/2022

**IAP Map**  
**MOSQUITO**  
 CA-TNF-001371

- Wildfire Daily Fire Perimeter
- Contained
- Uncontained
- Completed Dozer Line

- Completed Hand Line
- Completed Road as Line
- Division Break
- Drop Point
- SPI Tahoe
- SPI Camino

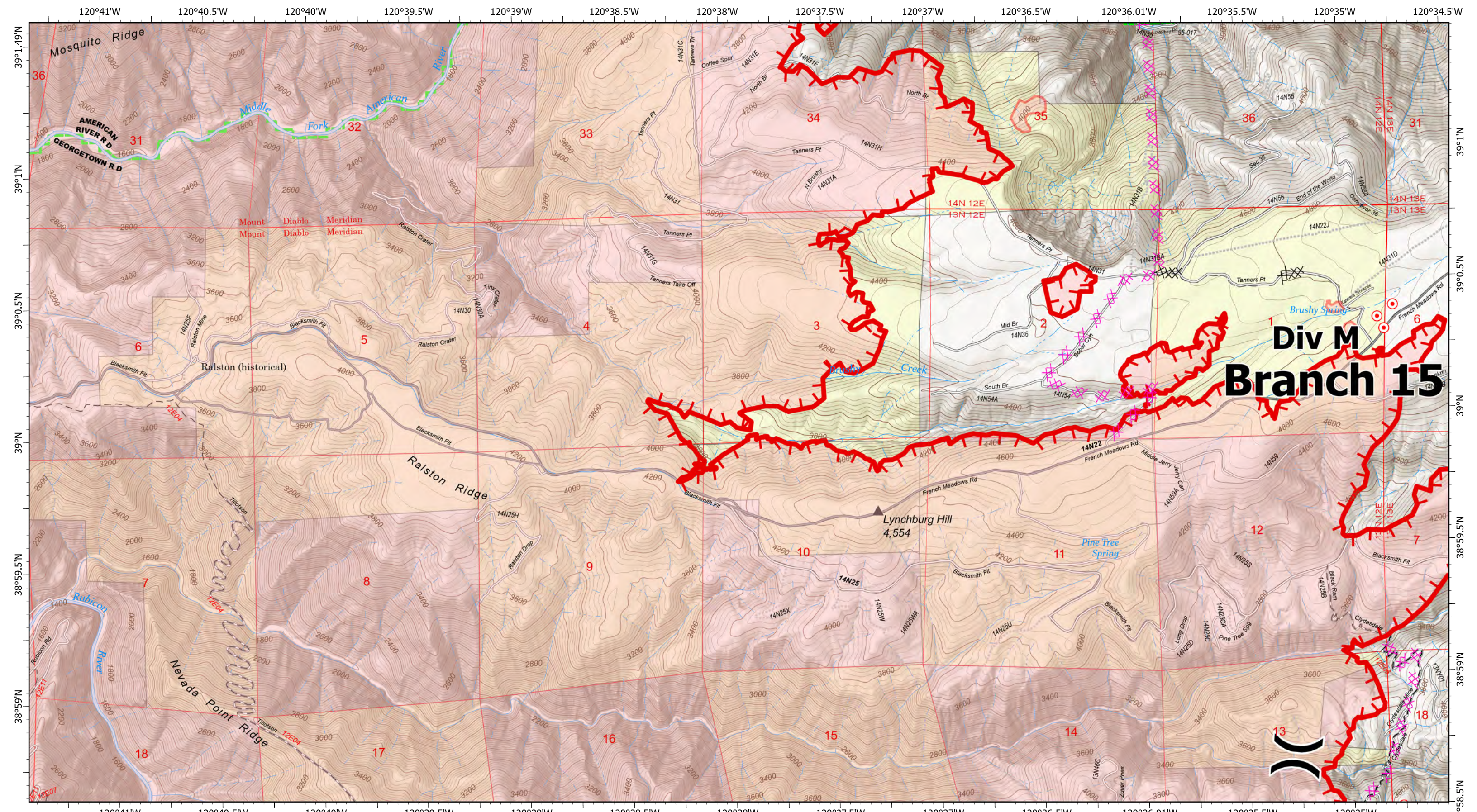
**Page Name: F5**

0 0.5 1 Miles

W E  
 S

Prepared by:  
 CAIIMT5 9/14/2022  
 23:39  
 North American 1983 Datum. LatLong Grid

**IAP MAP**  
**MOSQUITO**  
 9/15/2022



# Div M Branch 15

**IAP Map**  
**MOSQUITO**  
 CA-TNF-001371  
 9/15/2022

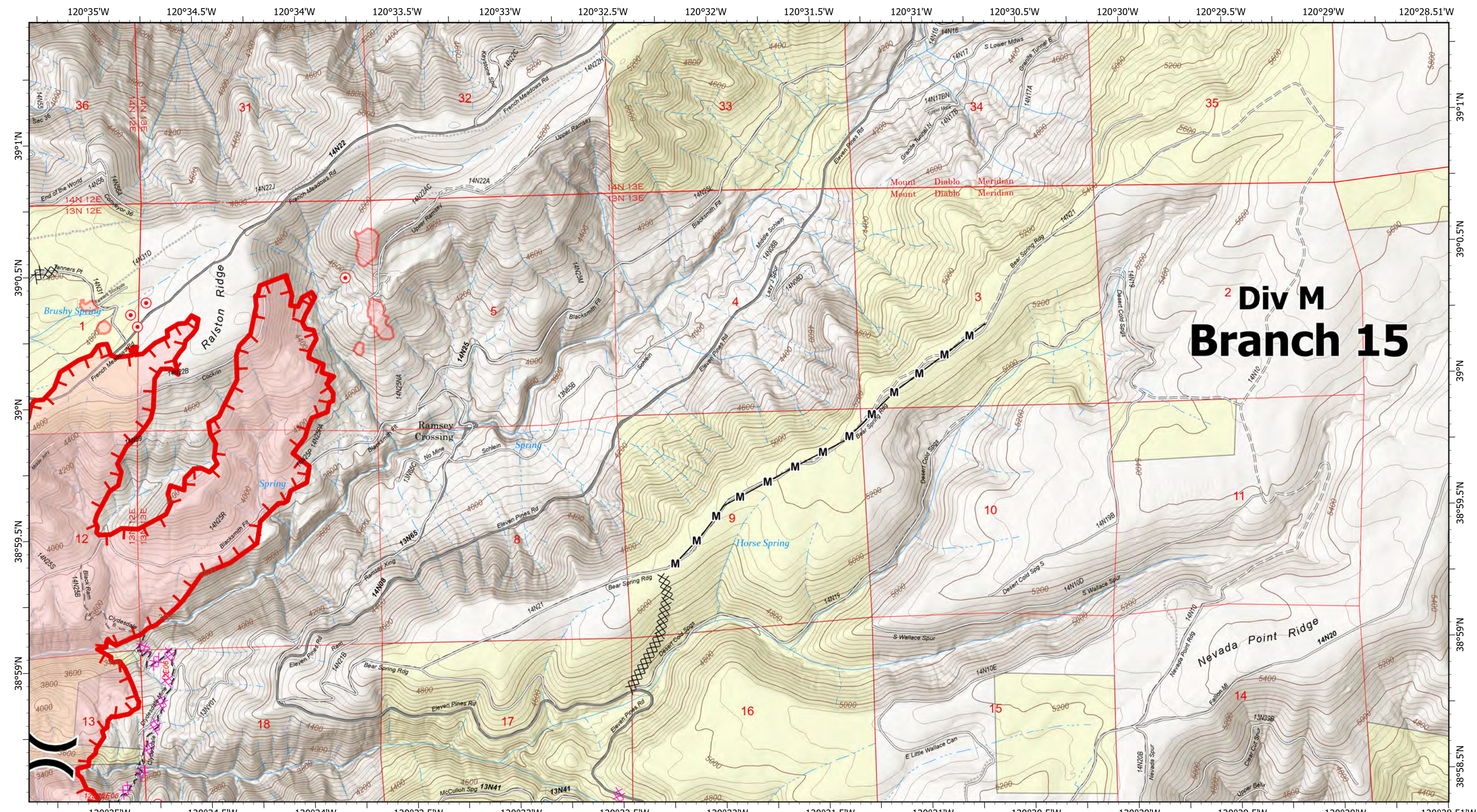
- Wildfire Daily Fire Perimeter
- Uncontained
- Completed Dozer Line
- Planned Dozer Line
- Division Break
- Hot Spot - Spot Fire
- SPI Tahoe

**Page Name: F6**

0 0.5 1 Miles

W N E S  
 Prepared by:  
 CAIIMT5 9/14/2022  
 23:39  
 North American 1983 Datum, LatLong Grid

**IAP MAP**  
**MOSQUITO**  
 9/15/2022



# Div M Branch 15

**IAP Map**  
MOSQUITO  
CA-TNF-001371  
9/15/2022

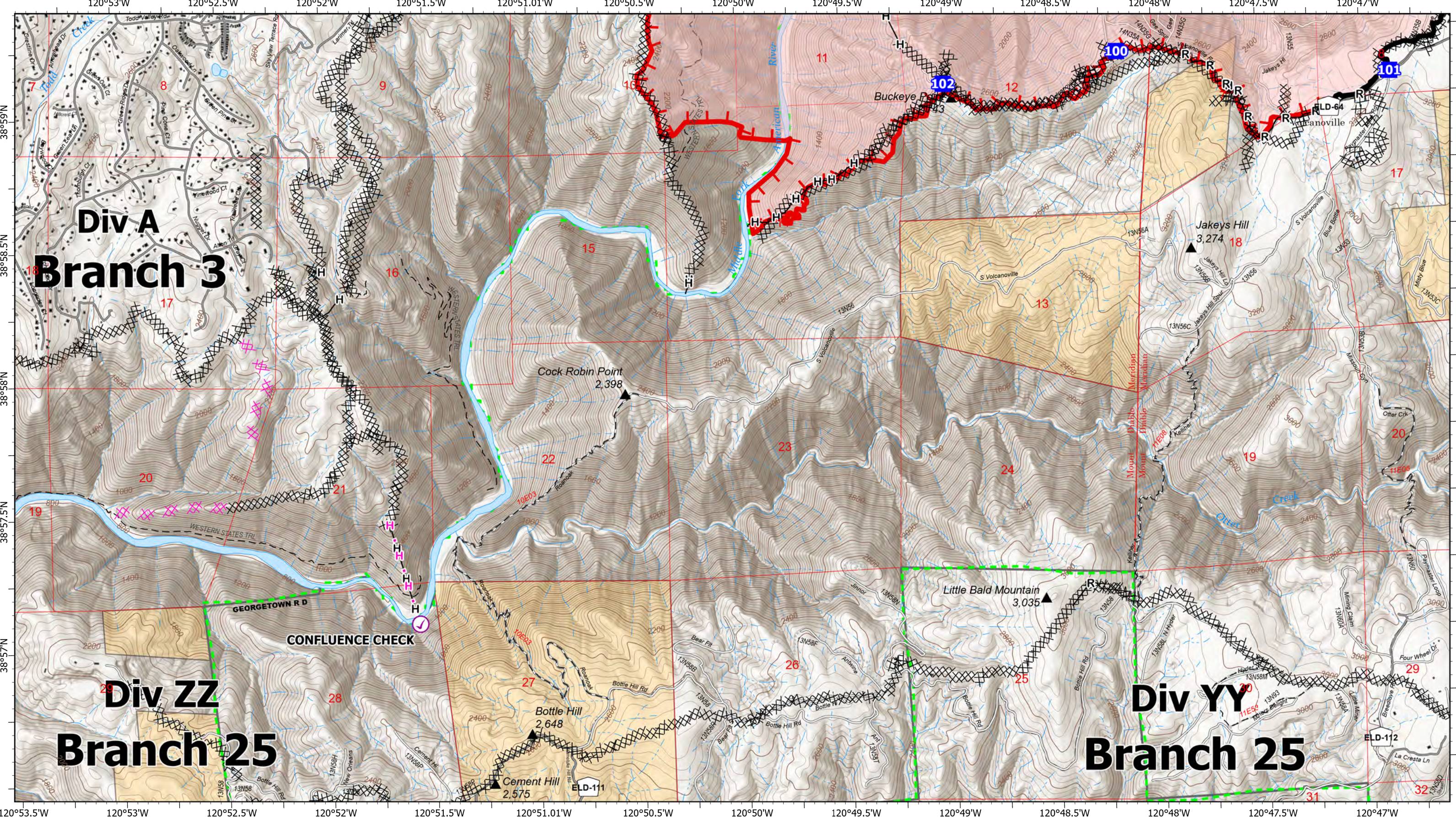
- ▭ Wildfire Daily Fire Perimeter
- ▬ Uncontained
- ⊗⊗ Completed Dozer Line
- M— Completed Mixed Construction Line
- ⊗ Planned Dozer Line
- X Division Break
- Hot Spot - Spot Fire
- SPI Tahoe

**Page Name: F7**

0 0.5 1 Miles

Prepared by:  
 CAIIMT5 9/14/2022  
 23:39  
 North American 1983 Datum, LatLong Grid

**IAP MAP**  
**MOSQUITO**  
 9/15/2022



**IAP Map**  
**MOSQUITO**  
 CA-TNF-001371  
 9/15/2022

- Wildfire Daily Fire Perimeter
- Contained
- Uncontained
- Completed Hand Line
- Completed Road as Line
- X Planned Dozer Line
- Completed Dozer Line
- ⊙ Aviation Check Point
- Drop Point
- SPI Camino
- H Planned Hand Line

**Page Name: G4**

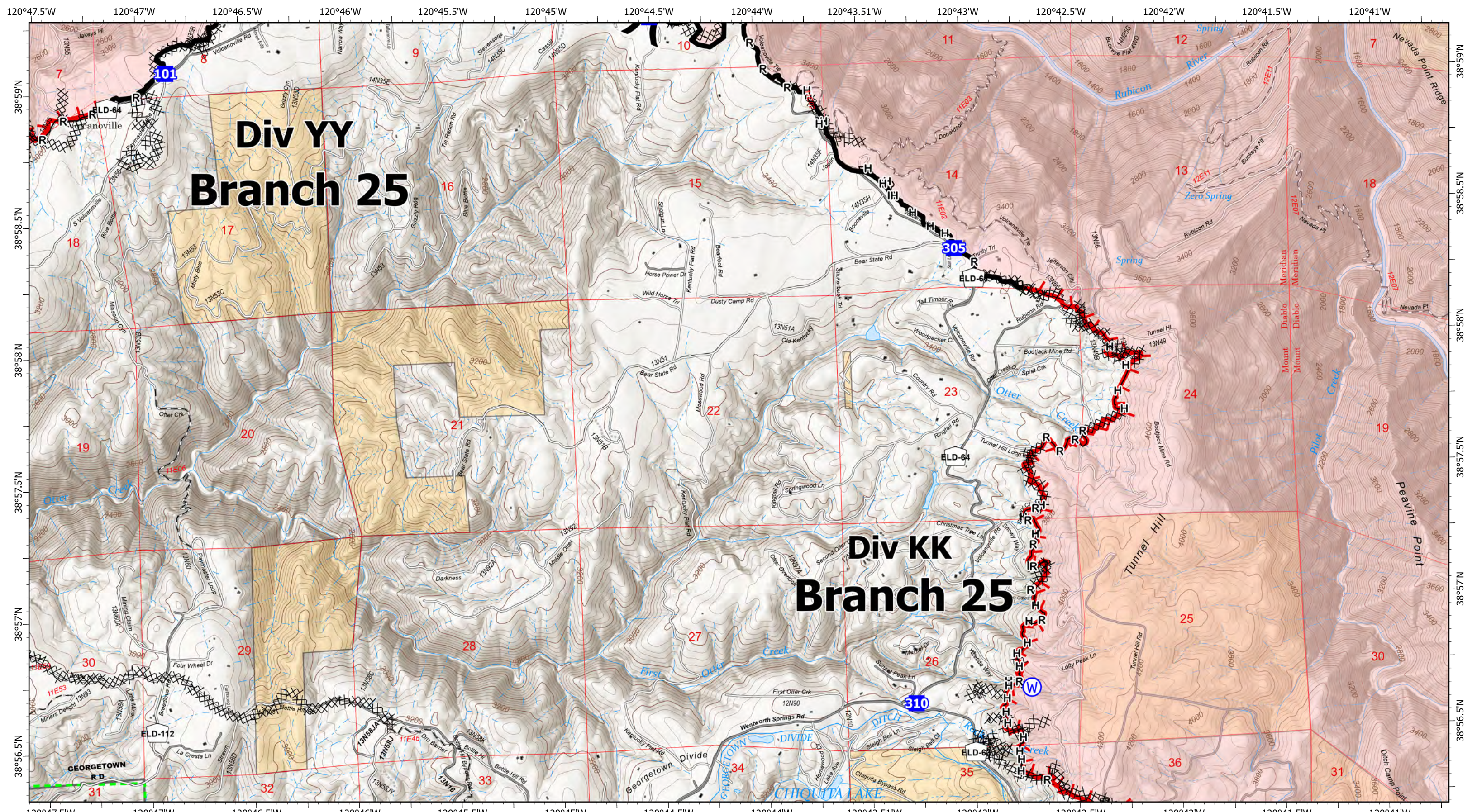
0 0.5 1 Miles

W N E S

Prepared by:  
 CAIIMT5 9/14/2022  
 23:39  
 North American 1983 Datum, LatLong Grid

**IAP MAP**  
**MOSQUITO**  
 9/15/2022





**Div YY**  
**Branch 25**

**Div KK**  
**Branch 25**

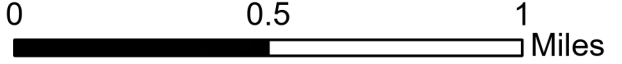
**IAP Map**  
**MOSQUITO**  
CA-TNF-001371  
9/15/2022

- Wildfire Daily Fire Perimeter
- Contained
- Uncontained
- Completed Dozer Line

- Completed Hand Line
- Completed Road as Line
- X Division Break
- Drop Point

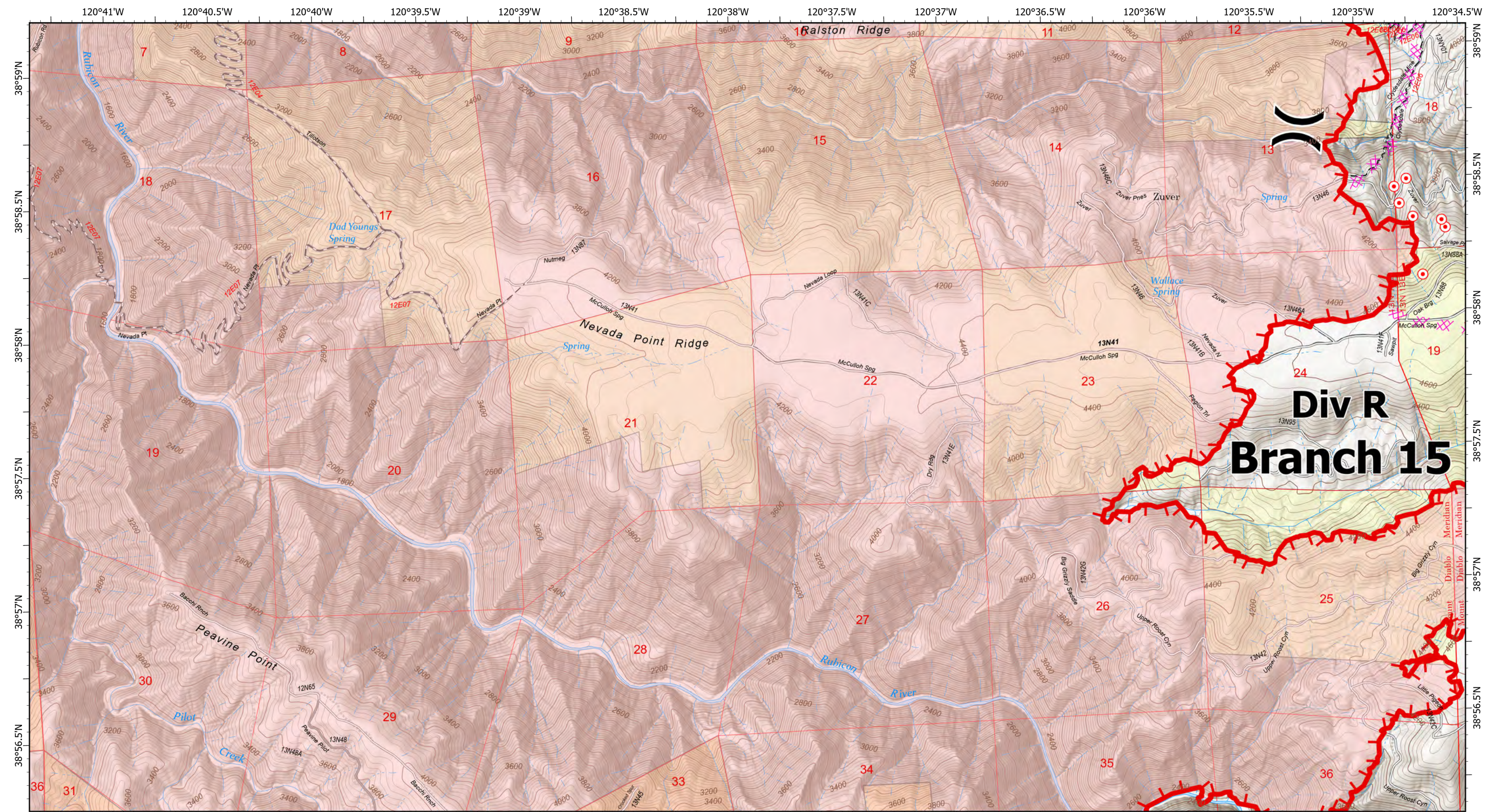
- Water Source
- SPI Tahoe
- SPI Camino

**Page Name: G5**



Prepared by:  
CAIIMT5 9/14/2022  
23:40  
North American 1983 Datum, LatLong Grid

**IAP MAP**  
**MOSQUITO**  
9/15/2022



# Div R Branch 15

**IAP Map**  
MOSQUITO  
CA-TNF-001371  
9/15/2022

- Wildfire Daily Fire Perimeter
- Uncontained
- Planned Dozer Line
- Division Break
- Hot Spot - Spot Fire
- SPI Tahoe
- SPI Camino

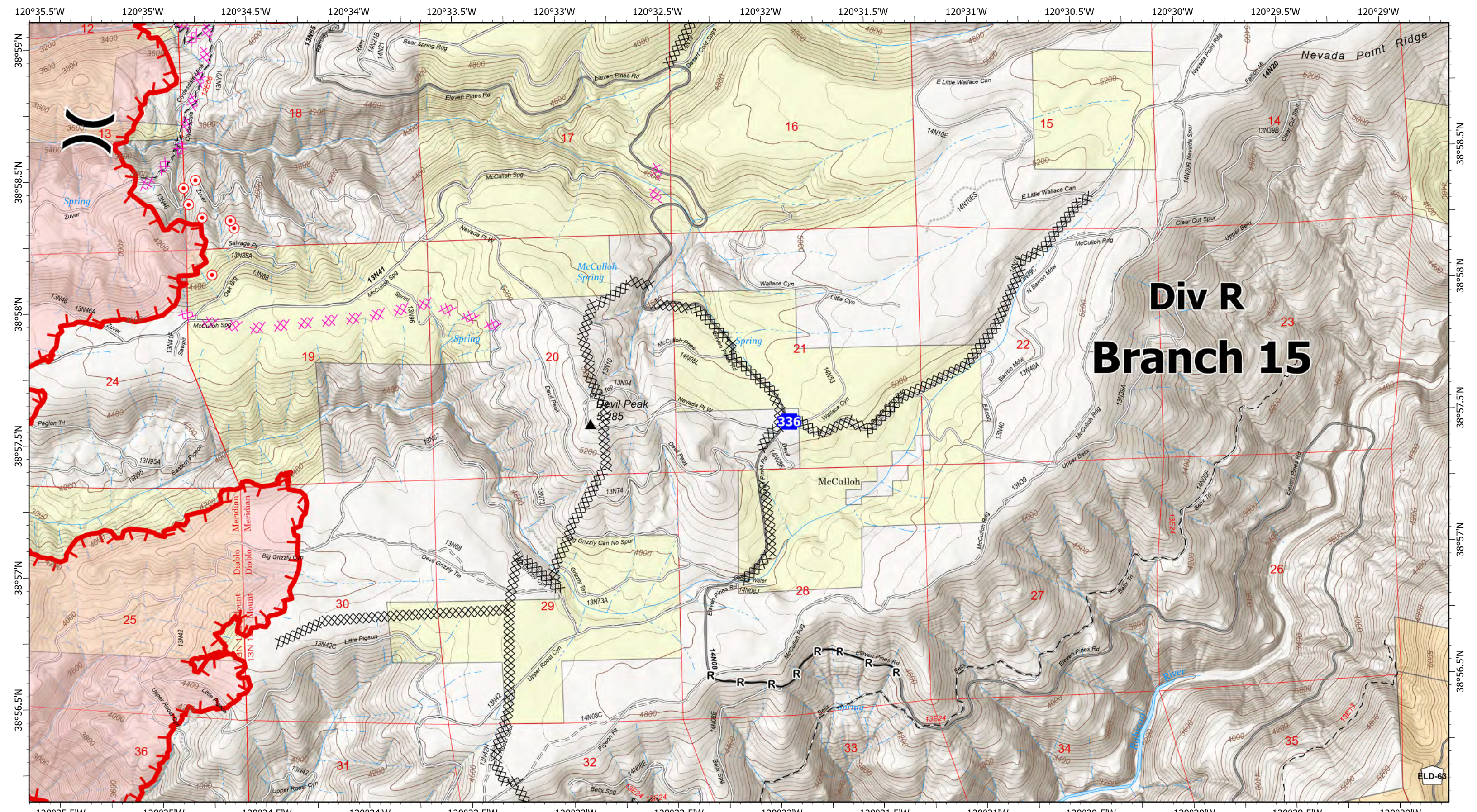
**Page Name: G6**

0 0.5 1 Miles

W N E S

Prepared by:  
CAIIMT5 9/14/2022  
23:40  
North American 1983 Datum, LatLong Grid

**IAP MAP**  
MOSQUITO  
9/15/2022



# Div R Branch 15

**IAP Map**  
**MOSQUITO**  
 CA-TNF-001371  
 9/15/2022

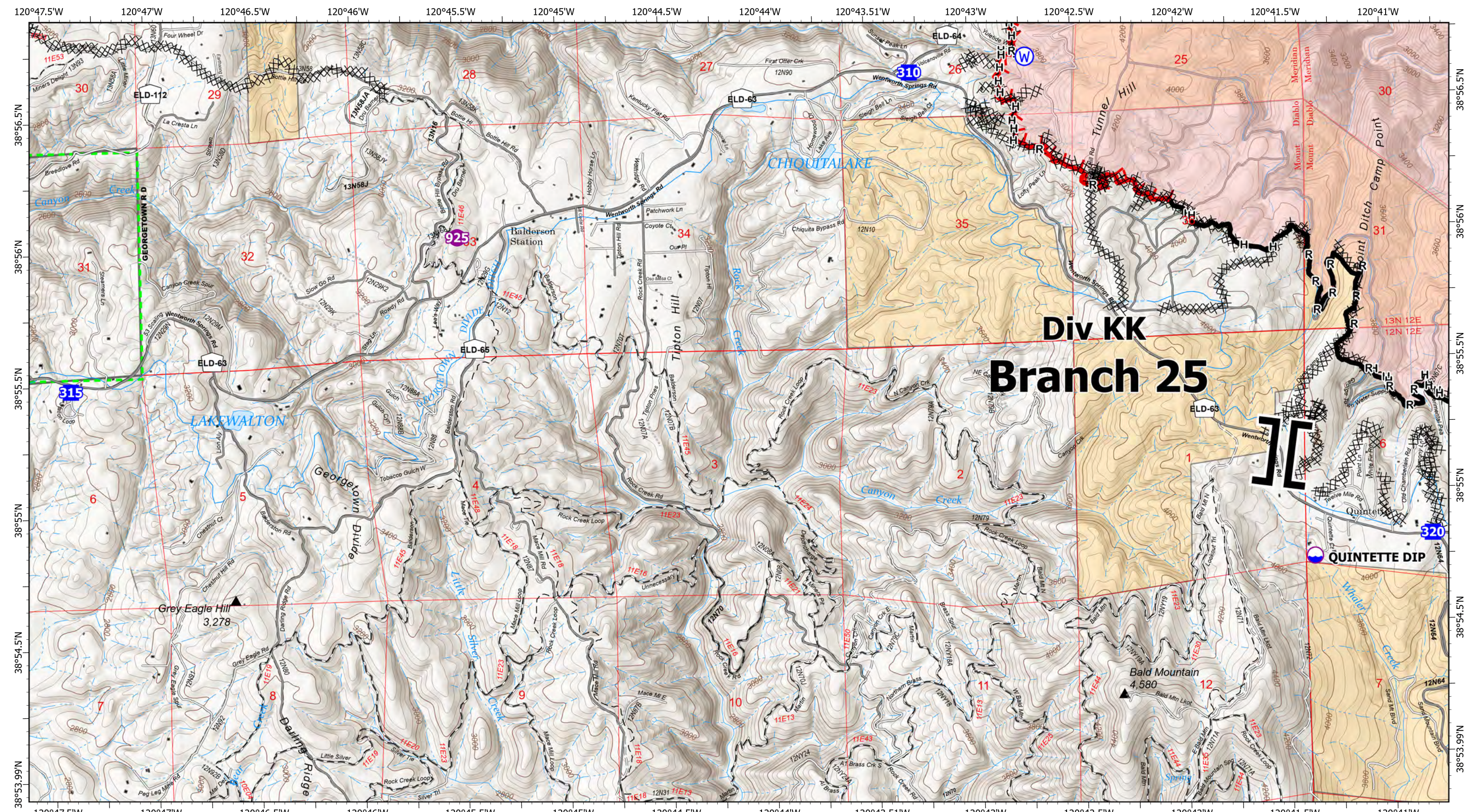
- ▭ Wildfire Daily Fire Perimeter
- ┃ Uncontained
- ✕✕ Completed Dozer Line
- R Completed Road as Line
- ✕ Planned Dozer Line
- ) Division Break
- Drop Point
- Hot Spot - Spot Fire
- SPI Tahoe
- SPI Camino

**Page Name: G7**

0 0.5 1 Miles

Prepared by:  
 CAIIMT5 9/14/2022  
 23:40  
 North American 1983 Datum, LatLong Grid

**IAP MAP**  
**MOSQUITO**  
 9/15/2022



# Div KK Branch 25



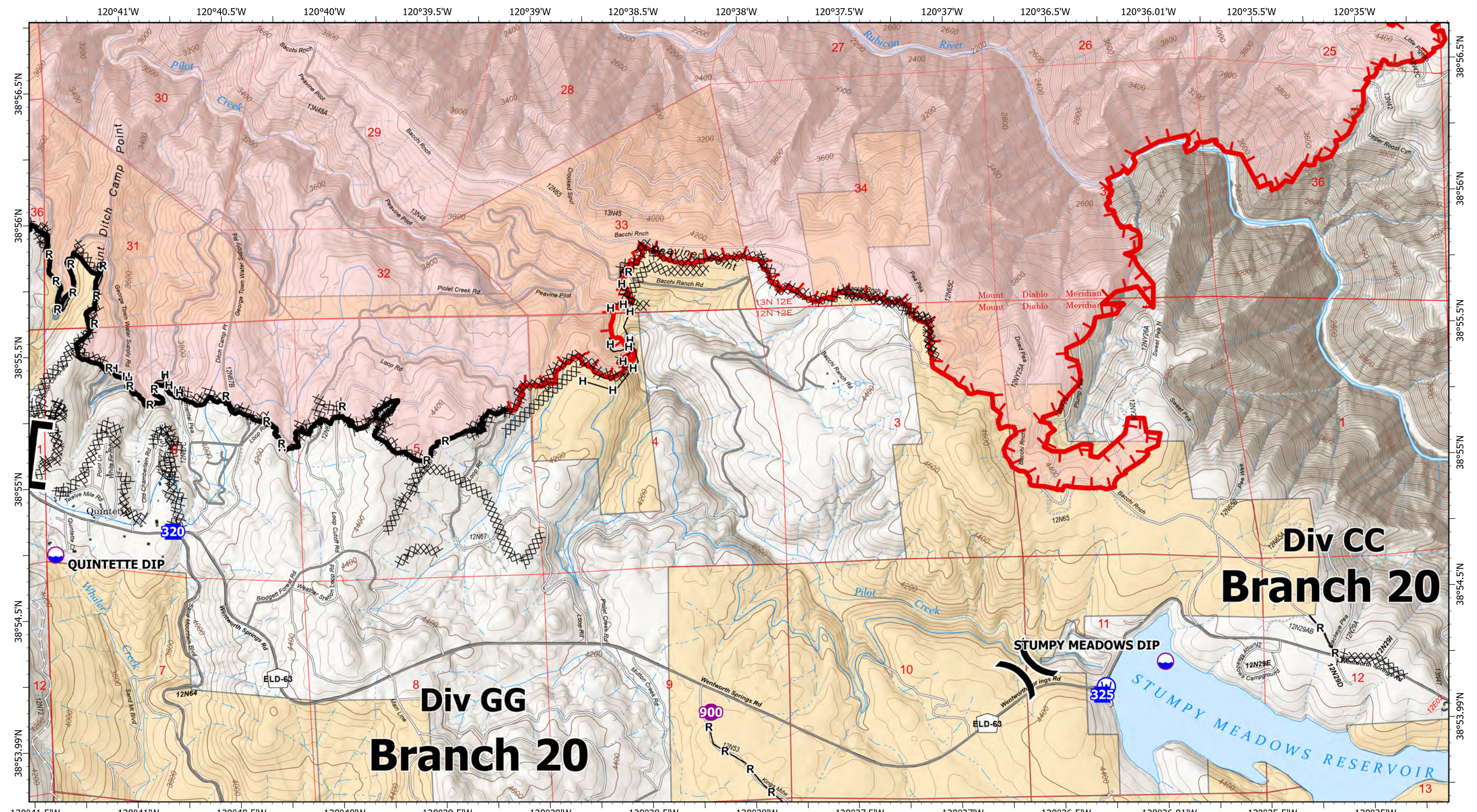
- Wildfire Daily Fire Perimeter
- Contained
- Uncontained
- Completed Dozer Line

- Completed Hand Line
- Completed Road as Line
- W Dip Site
- Helispot

- Branch Break
- Drop Point
- W Water Source
- SPI Camino

**Page Name: H5**

0 0.5 1 Miles




**Div CC  
Branch 20**

**Div GG  
Branch 20**

**IAP Map**  
MOSQUITO  
CA-TNF-001371  
9/15/2022

- ▭ Wildfire Daily Fire Perimeter
- ▬ Contained
- ▬ Uncontained
- ⊗ Completed Dozer Line
- H Completed Hand Line
- R Completed Road as Line
- Dip Site
- Helispot
- X Division Break
- || Branch Break
- ⊙ Water Source
- SPI Camino

**Page Name: H6**



Prepared by:  
CAIIMT5 9/14/2022  
23:40  
North American 1983 Datum, LatLong Grid

**IAP MAP**  
MOSQUITO  
9/15/2022