

IAP Map  
MOSQUITO  
9/22/2022

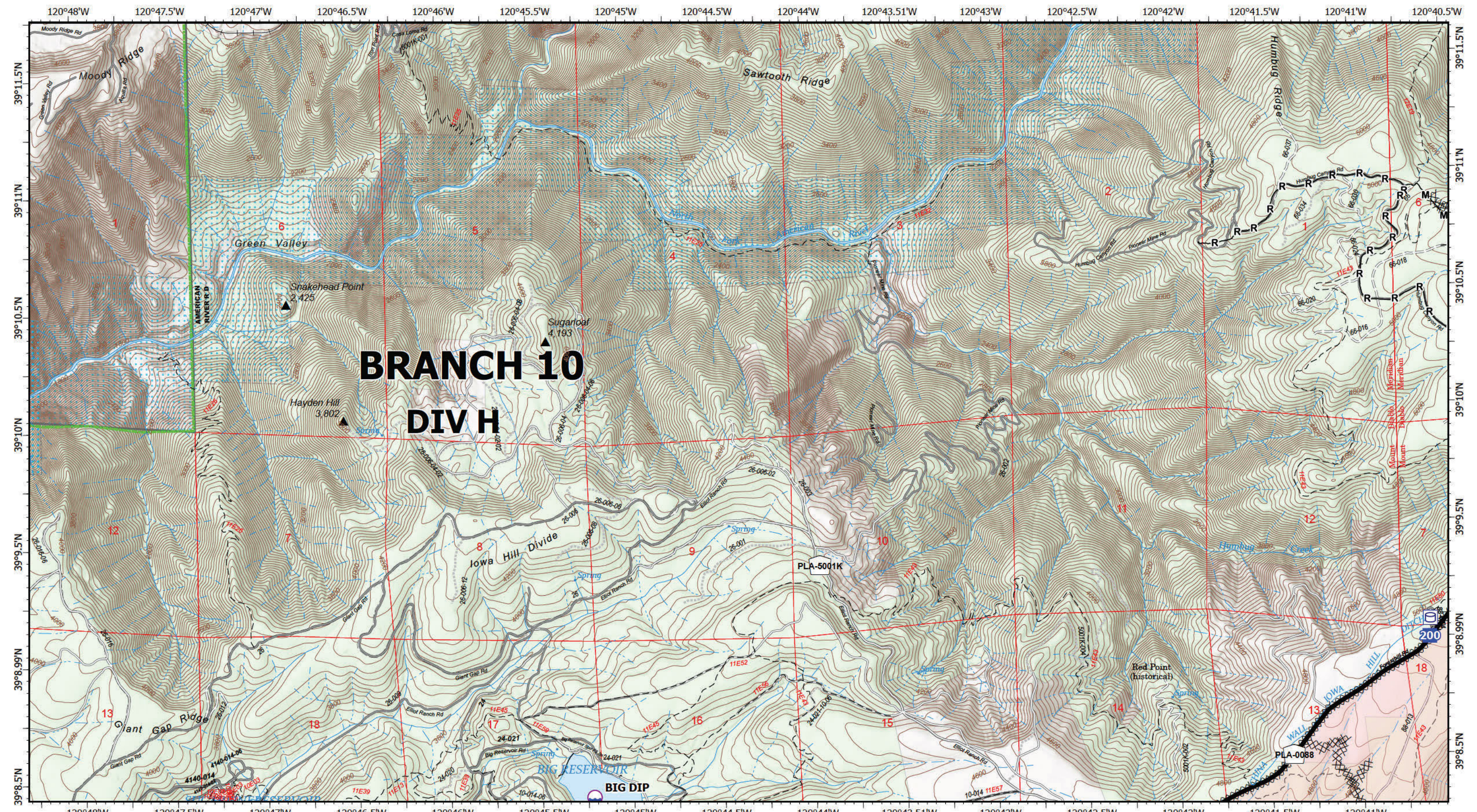


**Grid Index**  
IAP Map  
MOSQUITO  
CA-TNF-001371  
9/22/2022

Prepared by: CAIIMTS  
9/21/2022 22:14  
North American 1983 Datum, LatLong Grid

IAP MAP  
MOSQUITO  
9/22/2022





# BRANCH 10

## DIV H

**IAP Map**  
**MOSQUITO**  
 CA-TNF-001371  
 9/22/2022

- Wildfire Daily Fire Perimeter
- Contained
- Completed Dozer Line
- Completed Mixed Construction Line

- Completed Road as Line
- Dip Site
- Drop Point

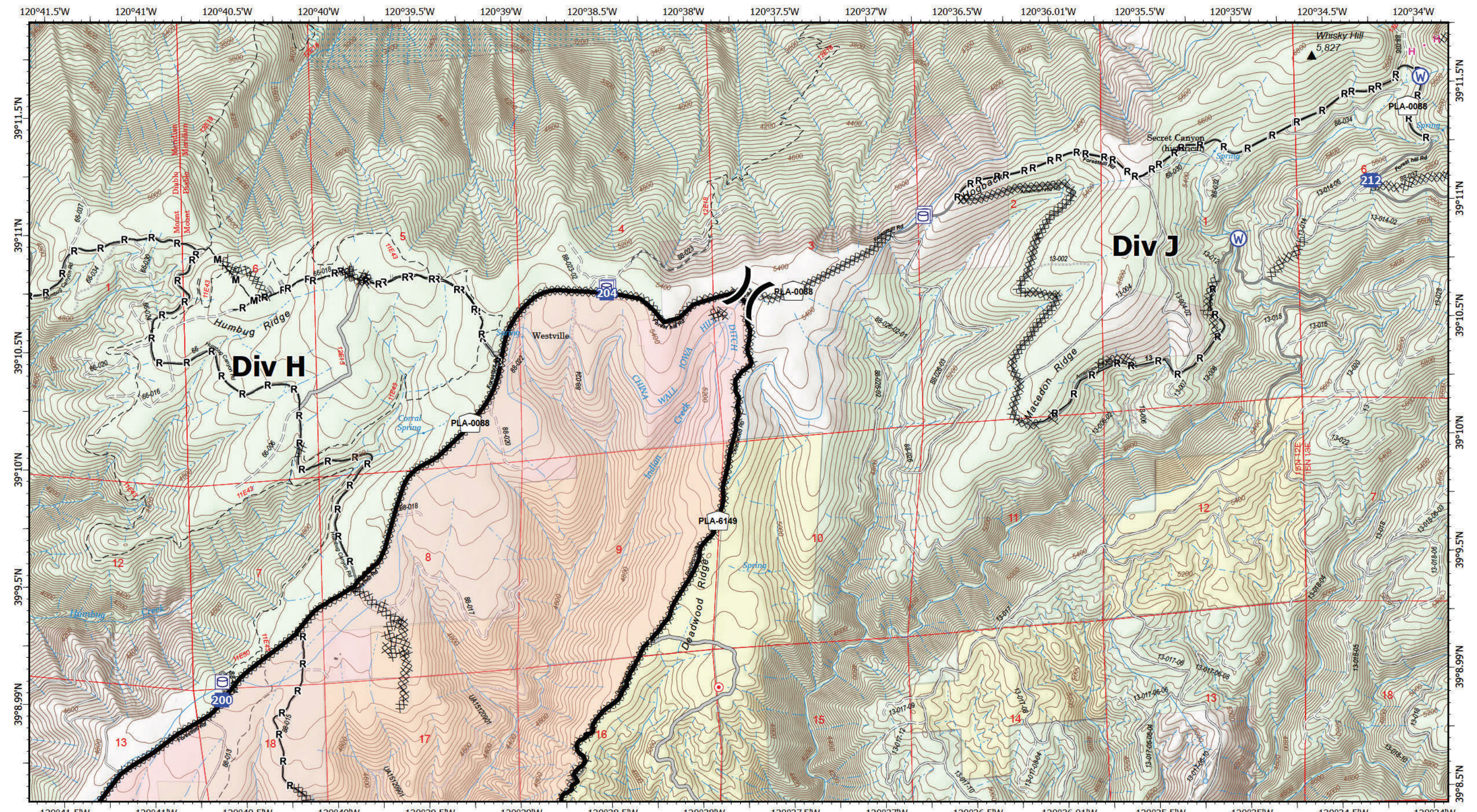
**Page Name: B5**

0 0.5 1 Miles

Prepared by:  
 CAIMT5 9/21/2022  
 22:16  
 North American 1983 Datum, LatLong Grid

**IAP MAP**  
**MOSQUITO**  
 9/22/2022





**IAP Map**  
**MOSQUITO**  
 CA-TNF-001371  
 9/22/2022

- Wildfire Daily Fire Perimeter
- Contained
- Completed Dozer Line
- Completed Mixed Construction Line

- Completed Road as Line
- Planned Hand Line
- Access or Improved Road
- Division Break
- Drop Point
- Hot Spot - Spot Fire
- Water Source
- SPI Tahoe

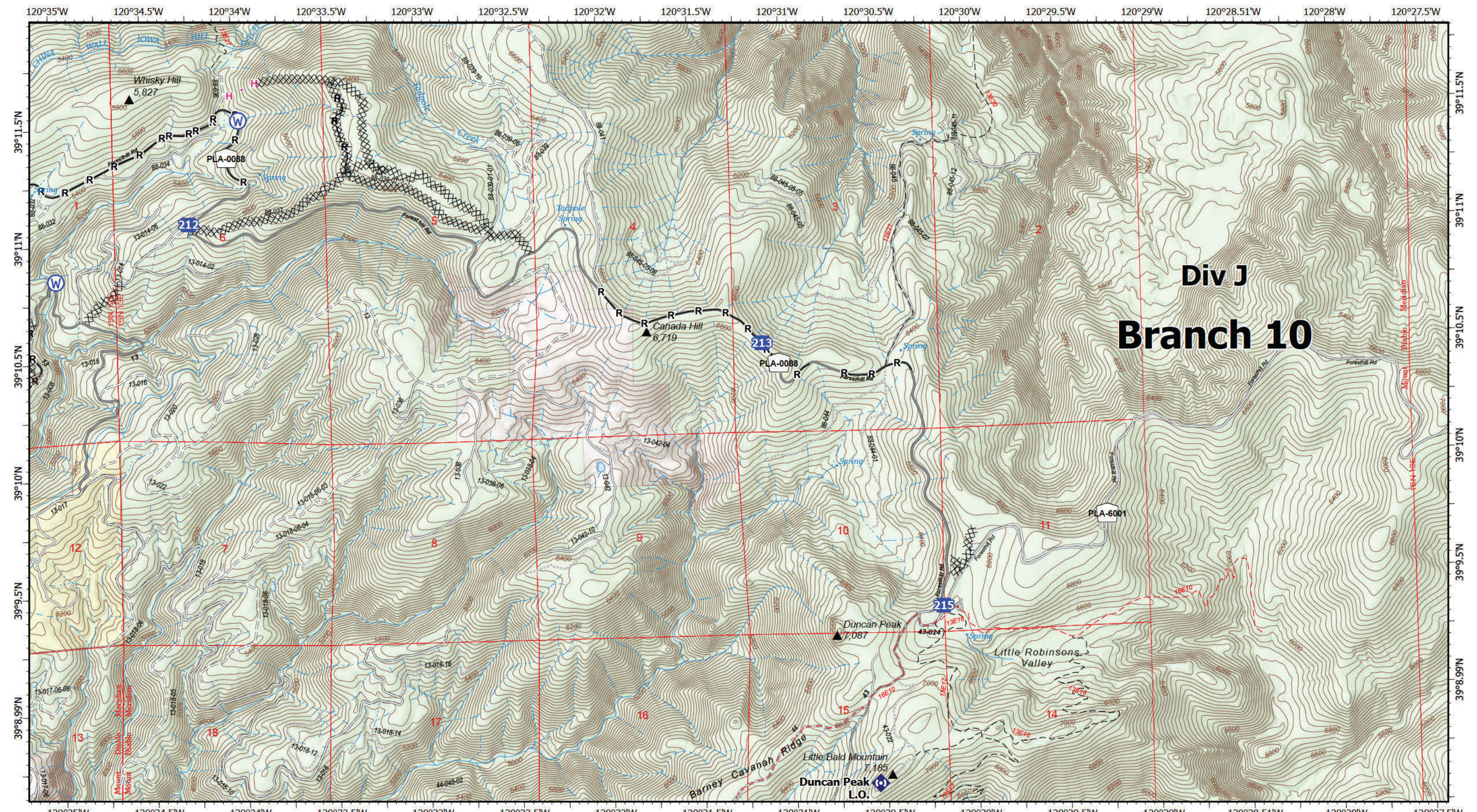
**Page Name: B6**

0 0.5 1 Miles

  
 Prepared by:  
**CAIMT5** 9/21/2022  
 22:16  
 North American 1983 Datum, LatLong Grid

**IAP MAP**  
**MOSQUITO**  
 9/22/2022





# Div J Branch 10

**IAP Map**  
**MOSQUITO**  
 CA-TNF-001371  
 9/22/2022

- xx xx Completed Dozer Line
- R— Completed Road as Line
- H · Planned Hand Line
- Drop Point
- ◆ Repeater
- ⊙ Water Source
- SPI Tahoe

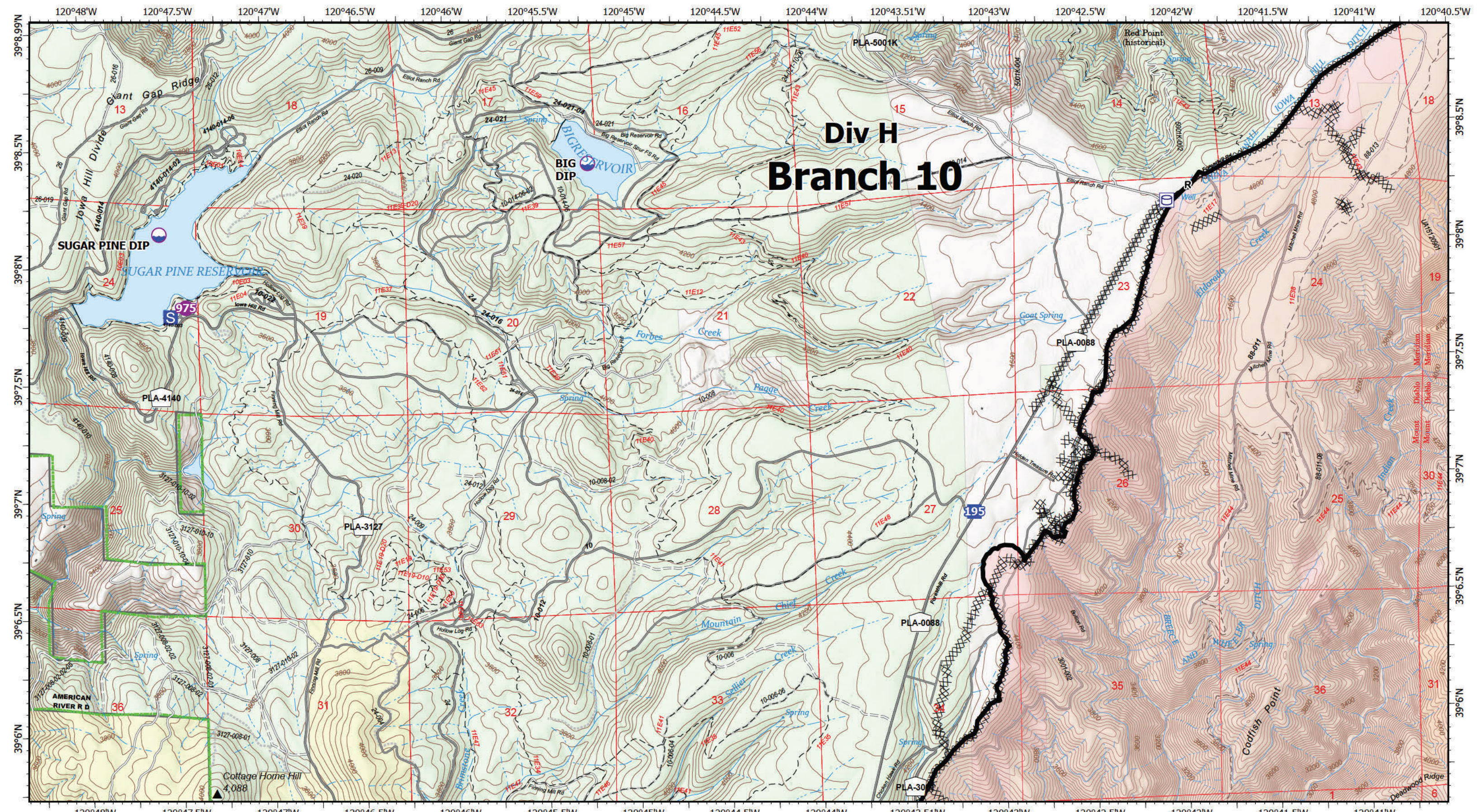
**Page Name: B7**



Prepared by:  
 CAIMT5 9/21/2022  
 22:16  
 North American 1983 Datum, LatLong Grid

**IAP MAP**  
**MOSQUITO**  
 9/22/2022





# Div H Branch 10

**IAP Map**  
MOSQUITO  
CA-TNF-001371  
9/22/2022

- Wildfire Daily Fire Perimeter
- Contained
- Completed Dozer Line
- Completed Road as Line
- Dip Site
- Helispot
- Drop Point
- Staging Area
- SPI Tahoe

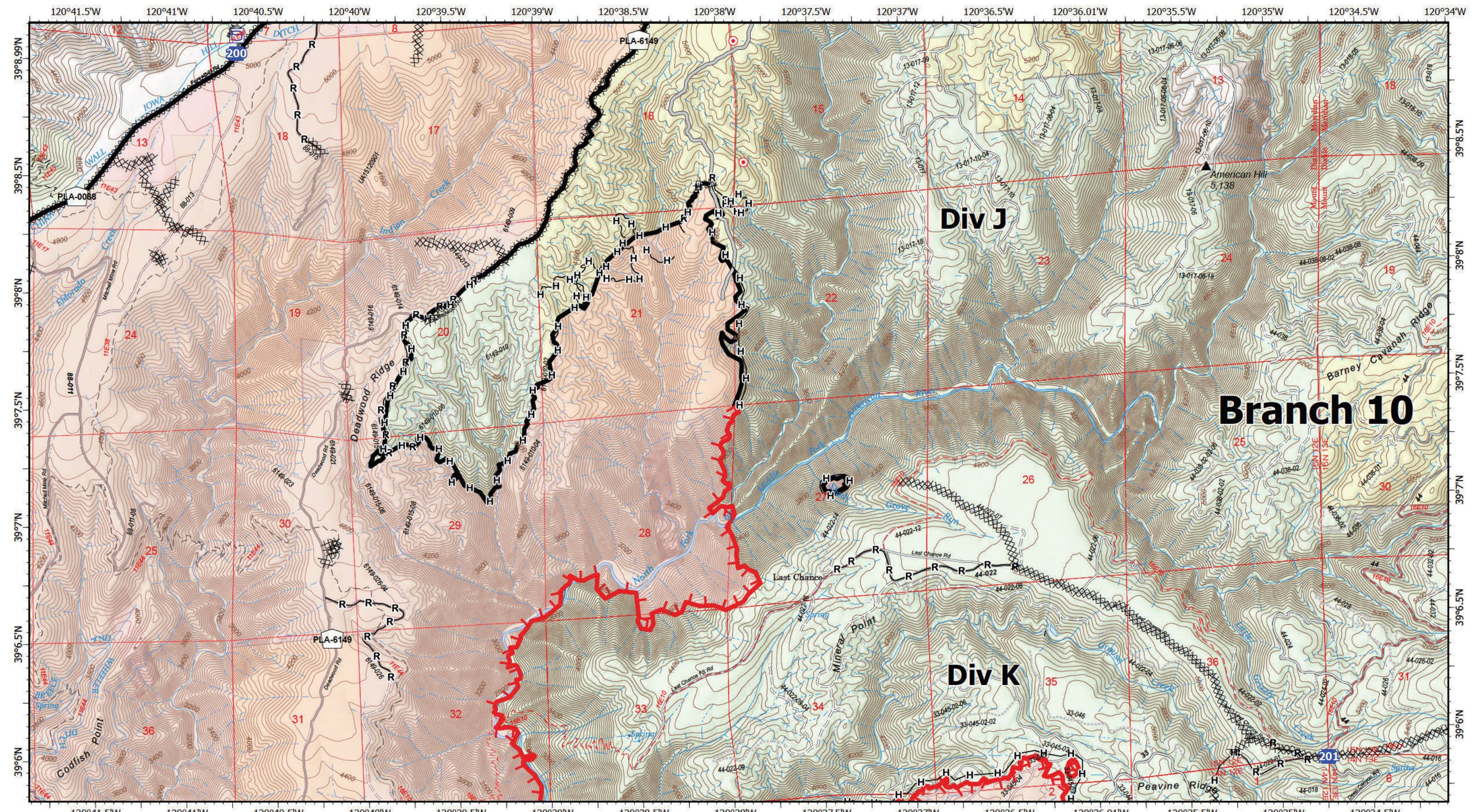
**Page Name: C5**

0 0.5 1 Miles

Prepared by:  
CAIMT5 9/21/2022  
22:16  
North American 1983 Datum, LatLong Grid








**IAP MAP**  
**MOSQUITO**  
9/22/2022





**IAP Map**  
**MOSQUITO**  
 9/22/2022

**IAP Map**  
**MOSQUITO**  
 CA-TNF-001371  
 9/22/2022

- |   |                               |  |                         |   |                      |
|---|-------------------------------|--|-------------------------|---|----------------------|
|  | Wildfire Daily Fire Perimeter |  | Completed Hand Line     |  | Hot Spot - Spot Fire |
|  | Contained                     |  | Completed Road as Line  |  | SPI Tahoe            |
|  | Uncontained                   |  | Access or Improved Road |   | Drop Point           |
|  | Completed Dozer Line          |  |                         |   |                      |

**Page Name: C6**



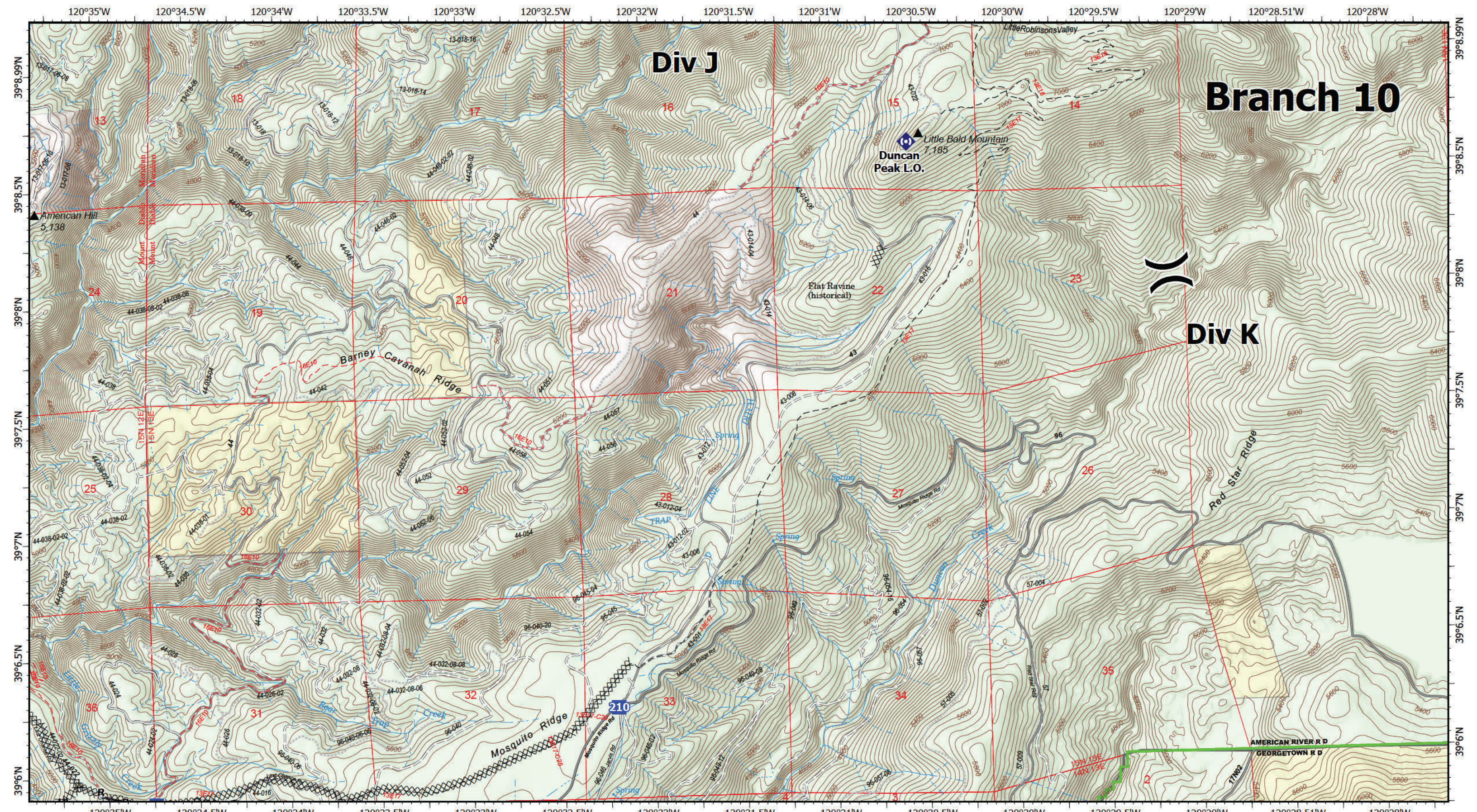
0 0.5 1 Miles




Prepared by:  
 CAIMT5 9/21/2022  
 22:17  
 North American 1983 Datum, LatLong Grid

**IAP Map**  
**MOSQUITO**  
 9/22/2022





**IAP Map**  
**MOSQUITO**  
 9/22/2022

**IAP Map**  
**MOSQUITO**  
 CA-TNF-001371  
 9/22/2022

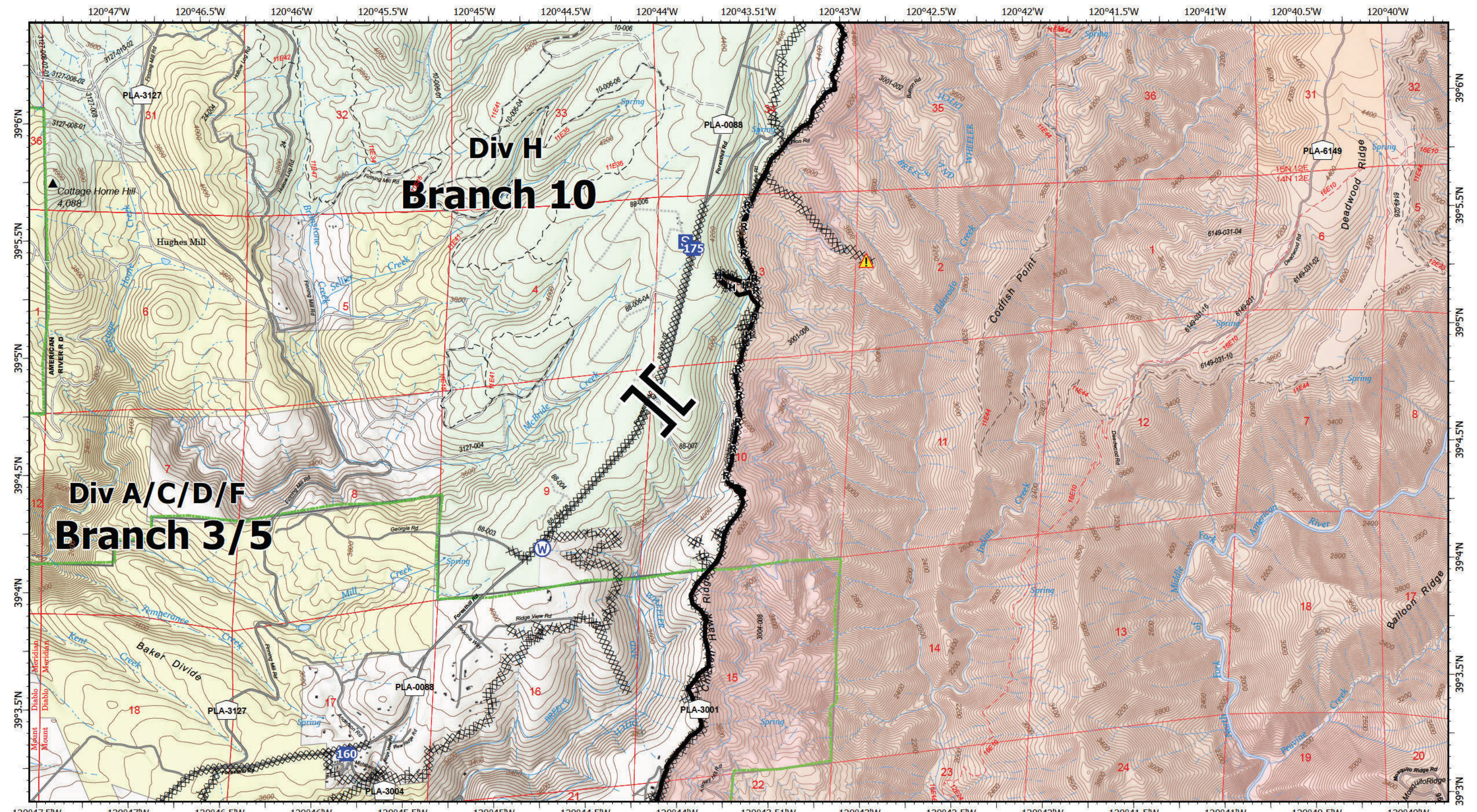
- Completed Dozer Line
- Completed Hand Line
- Completed Road as Line
- Division Break
- Drop Point
- Repeater
- SPI Tahoe

**Page Name: C7**  
  
 0 0.5 1 Miles  


  
 Prepared by:  
 CAIMT5 9/21/2022  
 22:17  
 North American 1983 Datum, LatLong Grid

**IAP MAP**  
**MOSQUITO**  
 9/22/2022





**Div H  
Branch 10**

**Div A/C/D/F  
Branch 3/5**

**IAP Map**  
MOSQUITO  
CA-TNF-001371  
9/22/2022

- Wildfire Daily Fire Perimeter
- Contained
- Completed Dozer Line
- Completed Hand Line
- Completed Road as Line
- Branch Break
- W Drop Point
- S Staging Area
- ▲ Hazard
- W Water Source
- SPI Tahoe

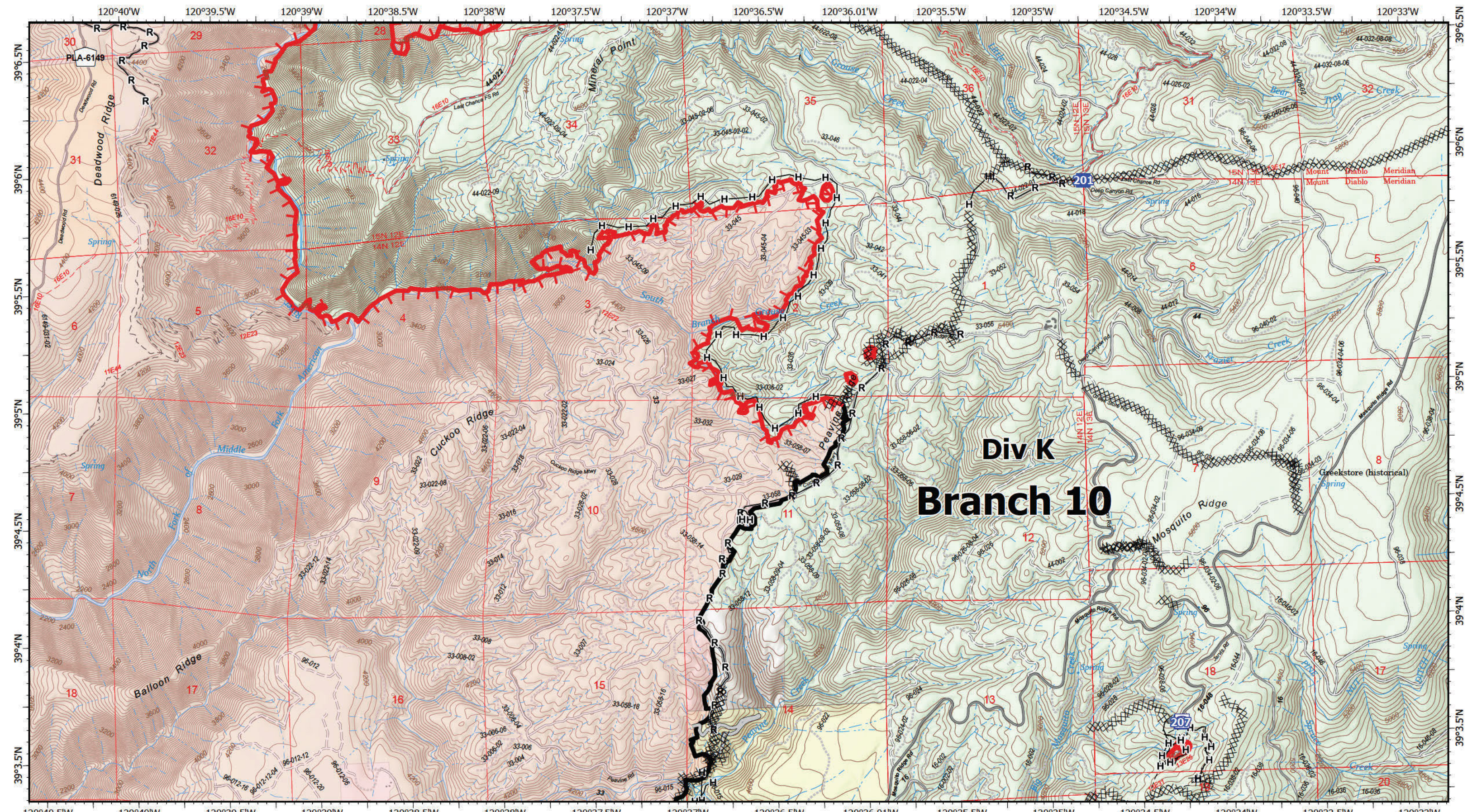
**Page Name: D5**

0 0.5 1 Miles

Prepared by:  
CAIMT5 9/21/2022  
22:17  
North American 1983 Datum, LatLong Grid

**IAP MAP**  
MOSQUITO  
9/22/2022





# Div K Branch 10

**IAP Map**  
MOSQUITO  
CA-TNF-001371  
9/22/2022

- ▭ Wildfire Daily Fire Perimeter
- Contained
- Uncontained
- Completed Dozer Line
- Completed Hand Line
- Completed Road as Line
- Access or Improved Road
- Other
- Drop Point
- SPI Tahoe

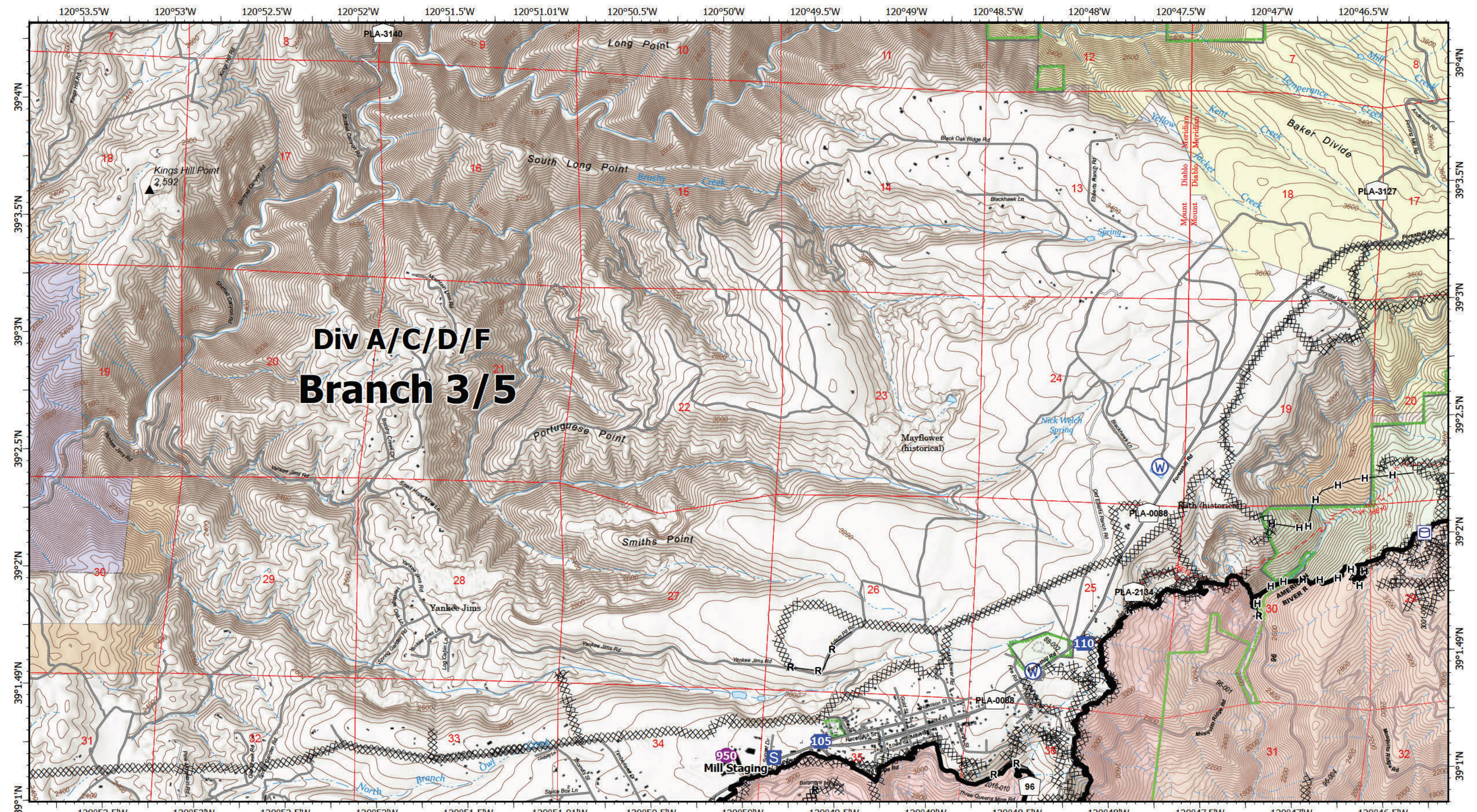
**Page Name: D6**

0 0.5 1 Miles

Prepared by:  
CAIMT5 9/21/2022  
22:17  
North American 1983 Datum, LatLong Grid

**IAP MAP**  
MOSQUITO  
9/22/2022





**Div A/C/D/F  
Branch 3/5**

**IAP Map**  
**MOSQUITO**  
 9/22/2022

**IAP Map**  
**MOSQUITO**  
 CA-TNF-001371  
 9/22/2022

- Wildfire Daily Fire Perimeter
- Contained
- Completed Dozer Line
- Completed Hand Line
- Completed Road as Line
- Helispot
- S Staging Area
- Fire Station
- Water Source
- SPI Tahoe

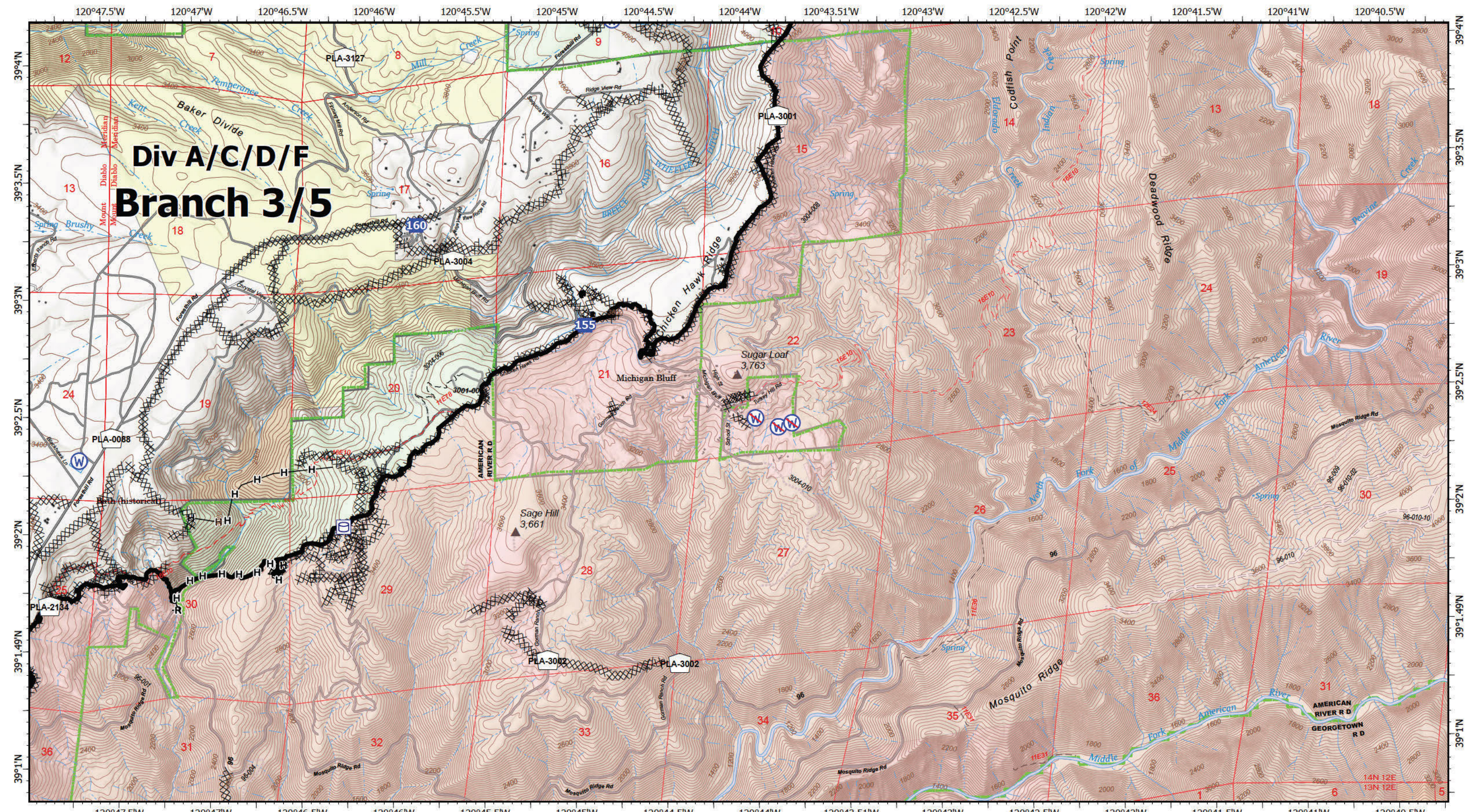
**Page Name: E4**

0 0.5 1 Miles

Prepared by:  
**CAIMT5** 9/21/2022  
 22:18  
 North American 1983 Datum, LatLong Grid

**IAP Map**  
**MOSQUITO**  
 9/22/2022





# Div A/C/D/F Branch 3/5

**IAP Map**  
MOSQUITO  
CA-TNF-001371  
9/22/2022

- Wildfire Daily Fire Perimeter
- Contained
- Completed Hand Line
- Completed Road as Line
- Completed Dozer Line
- Drop Point
- Water Source
- Restricted Water Source
- SPI Tahoe

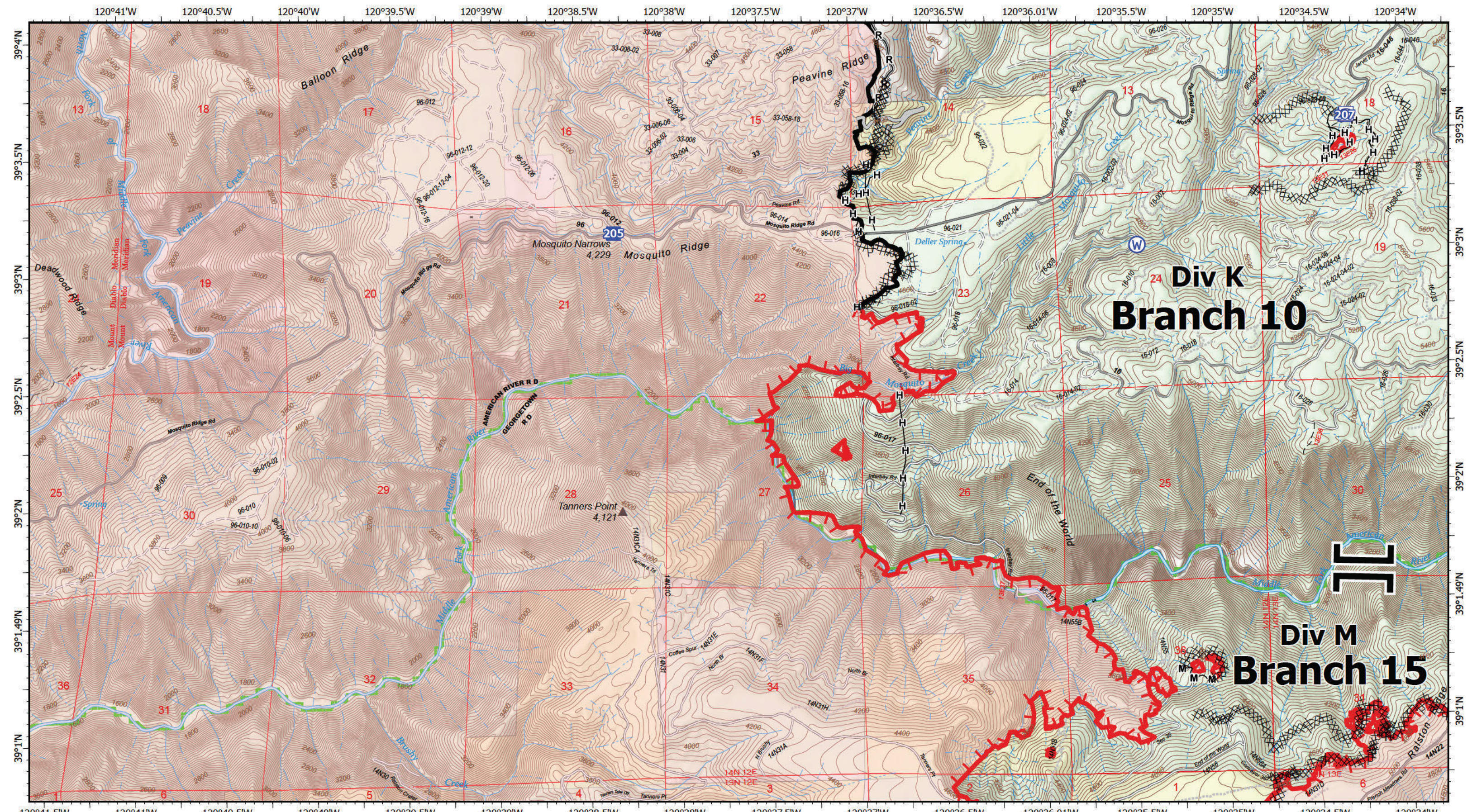
**Page Name: E5**

0 0.5 1 Miles

Prepared by:  
CAIMT5 9/21/2022  
22:18  
North American 1983 Datum, LatLong Grid

**IAP MAP**  
**MOSQUITO**  
9/22/2022





**IAP Map**  
**MOSQUITO**  
 CA-TNF-001371  
 9/22/2022

- Wildfire Daily Fire Perimeter
- Contained
- Uncontained
- Completed Dozer Line

- Completed Hand Line
- Completed Mixed Construction Line
- Completed Road as Line
- Access or Improved Road

- Branch Break
- Drop Point
- Water Source
- SPI Tahoe

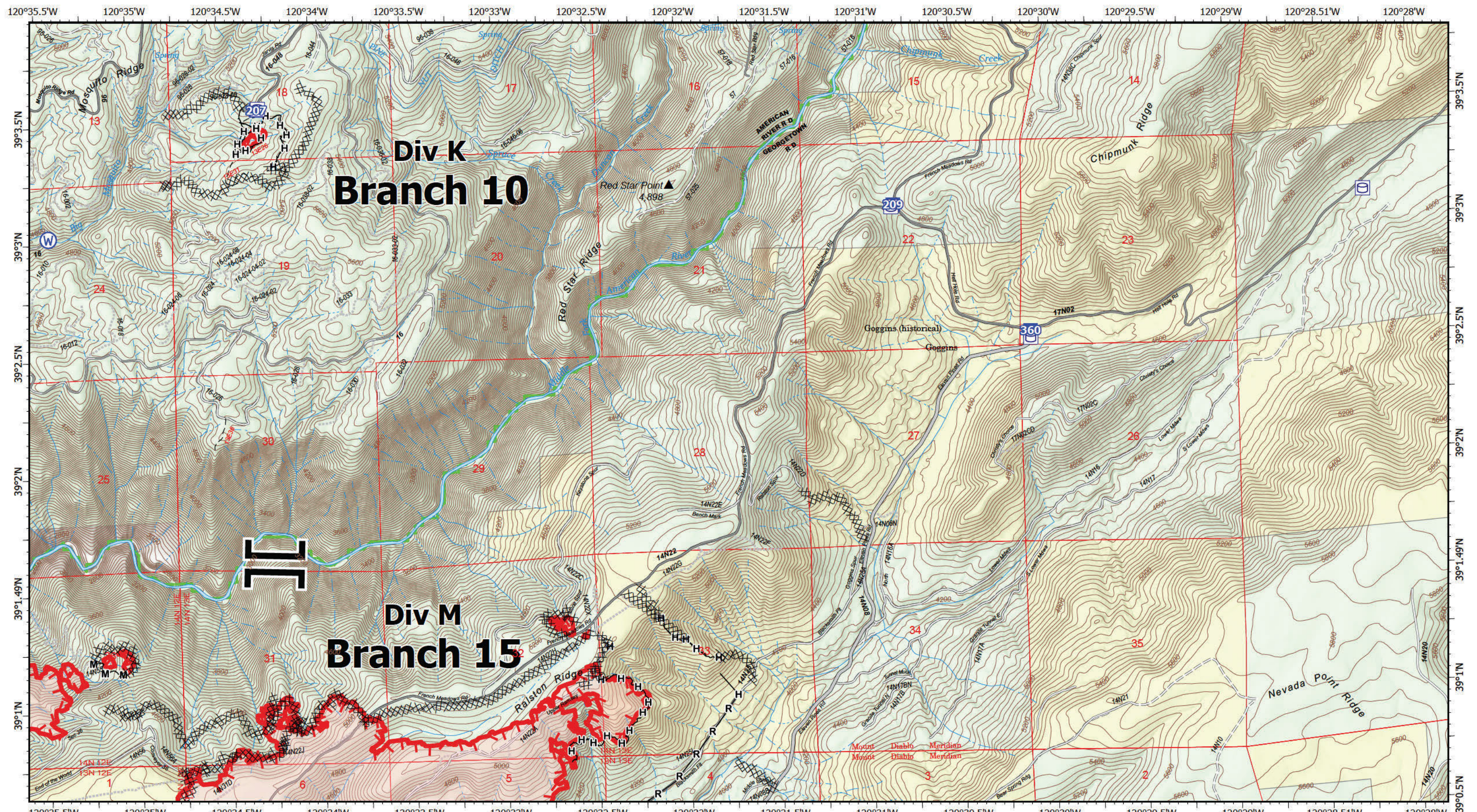
**Page Name: E6**

0 0.5 1 Miles

Prepared by:  
 CAIMT5 9/21/2022  
 22:18  
 North American 1983 Datum, LatLong Grid

**IAP MAP**  
**MOSQUITO**  
 9/22/2022





**Div K  
Branch 10**

**Div M  
Branch 15**

**IAP Map**  
MOSQUITO  
CA-TNF-001371  
9/22/2022

- Wildfire Daily Fire Perimeter
- Uncontained
- Completed Dozer Line
- Completed Hand Line

- Completed Mixed Construction Line
- Completed Road as Line
- Access or Improved Road
- Branch Break

- Drop Point
- Water Source
- SPI Tahoe

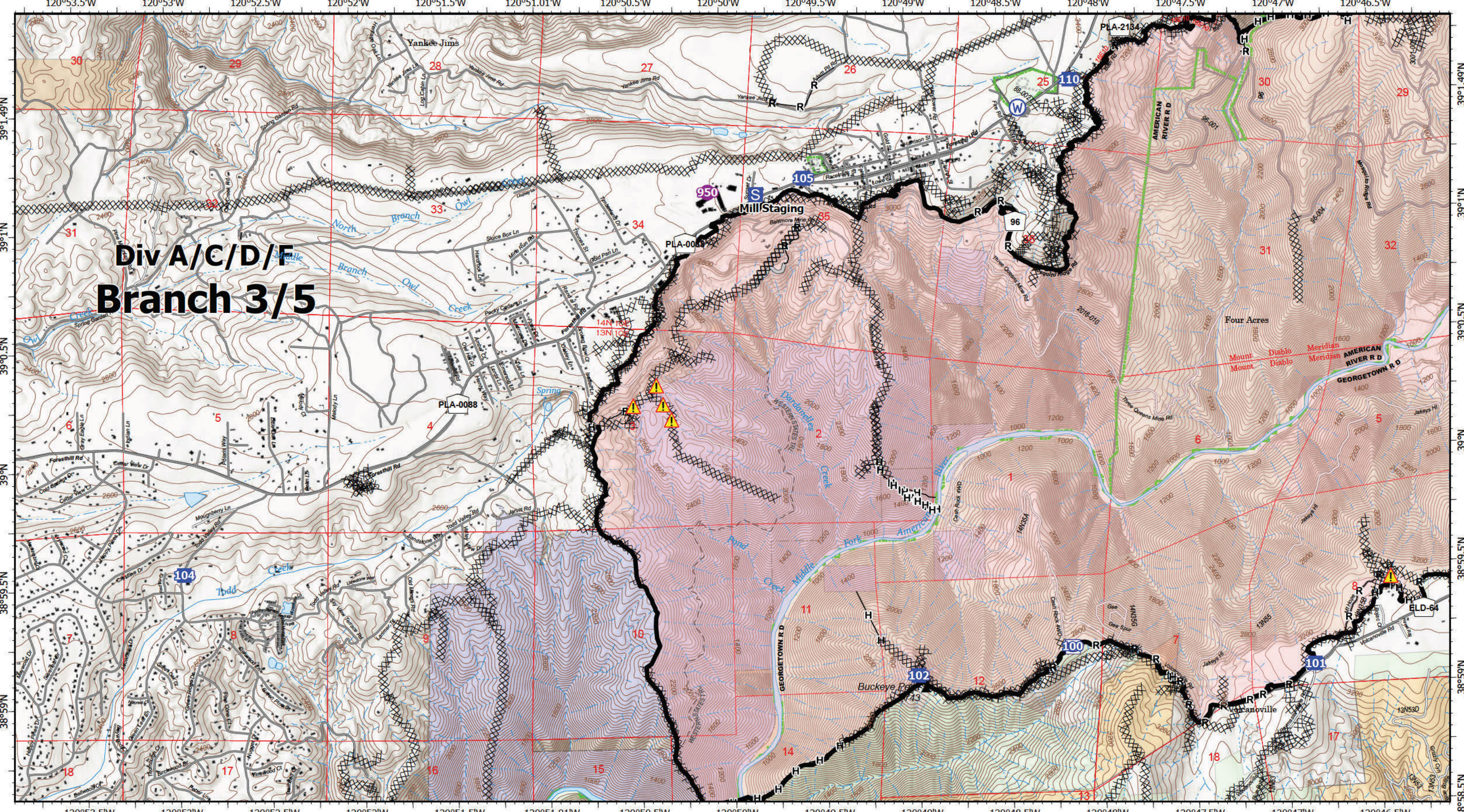
**Page Name: E7**

0 0.5 1 Miles

Prepared by:  
CAIMT5 9/21/2022  
22:19  
North American 1983 Datum, LatLong Grid

**IAP MAP**  
**MOSQUITO**  
9/22/2022





**Div A/C/D/F  
Branch 3/5**

**IAP Map**  
MOSQUITO  
CA-TNF-001371  
9/22/2022

- Wildfire Daily Fire Perimeter
- Contained
- Completed Dozer Line
- Completed Hand Line
- Completed Road as Line
- Access or Improved Road
- Helispot
- Drop Point
- S Staging Area
- Fire Station
- ▲ Hazard
- W Water Source
- SPI Camino

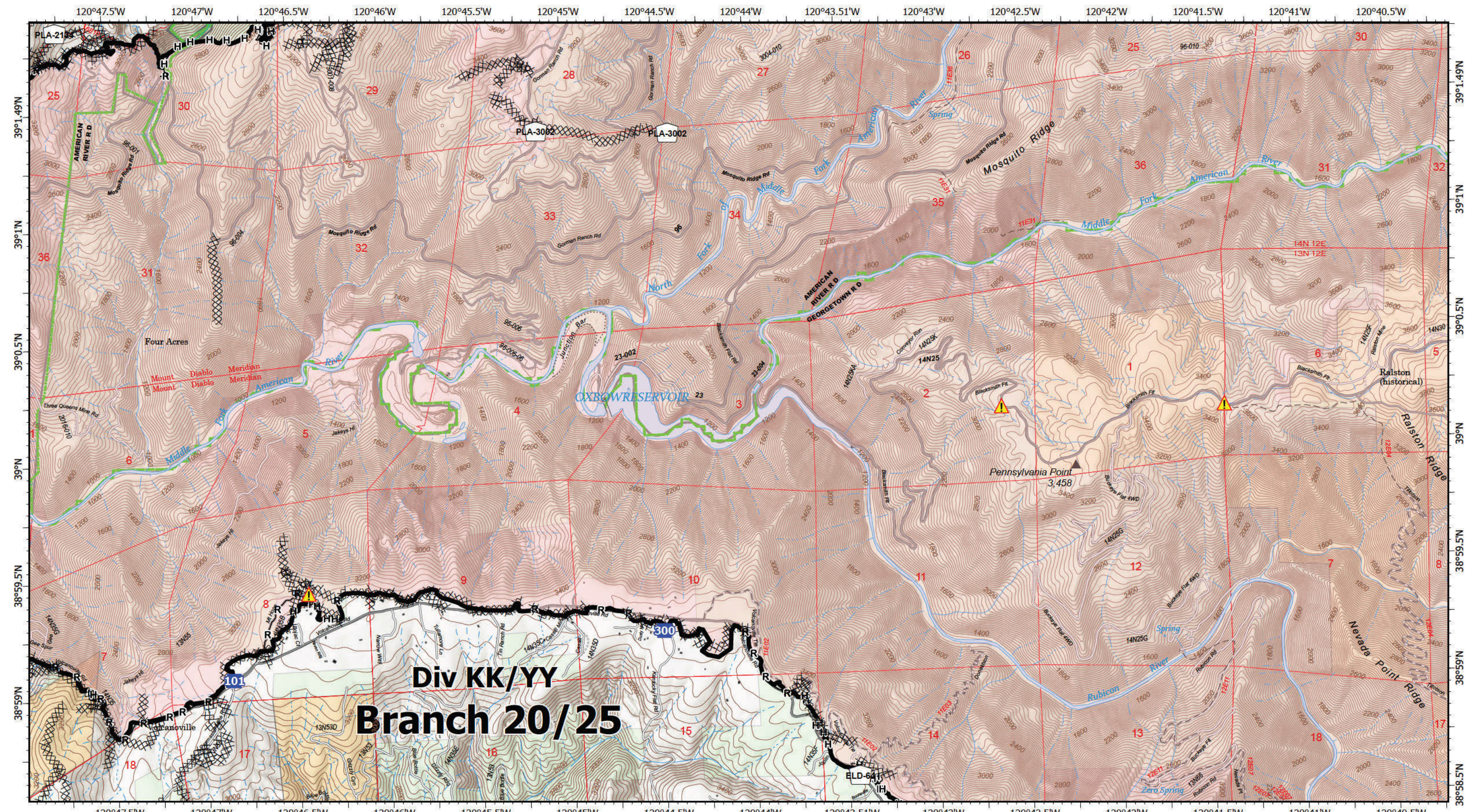
**Page Name: F4**

0 0.5 1 Miles

Prepared by:  
CAIMT5 9/21/2022  
22:19  
North American 1983 Datum, LatLong Grid

**IAP MAP**  
**MOSQUITO**  
9/22/2022





**Div KK/YY**  
**Branch 20/25**

**IAP Map**  
**MOSQUITO**  
CA-TNF-001371  
9/22/2022

- Wildfire Daily Fire Perimeter
- Contained
- Completed Dozer Line
- Completed Hand Line
- Completed Road as Line
- Drop Point
- Hazard
- SPI Tahoe
- SPI Camino

**Page Name: F5**

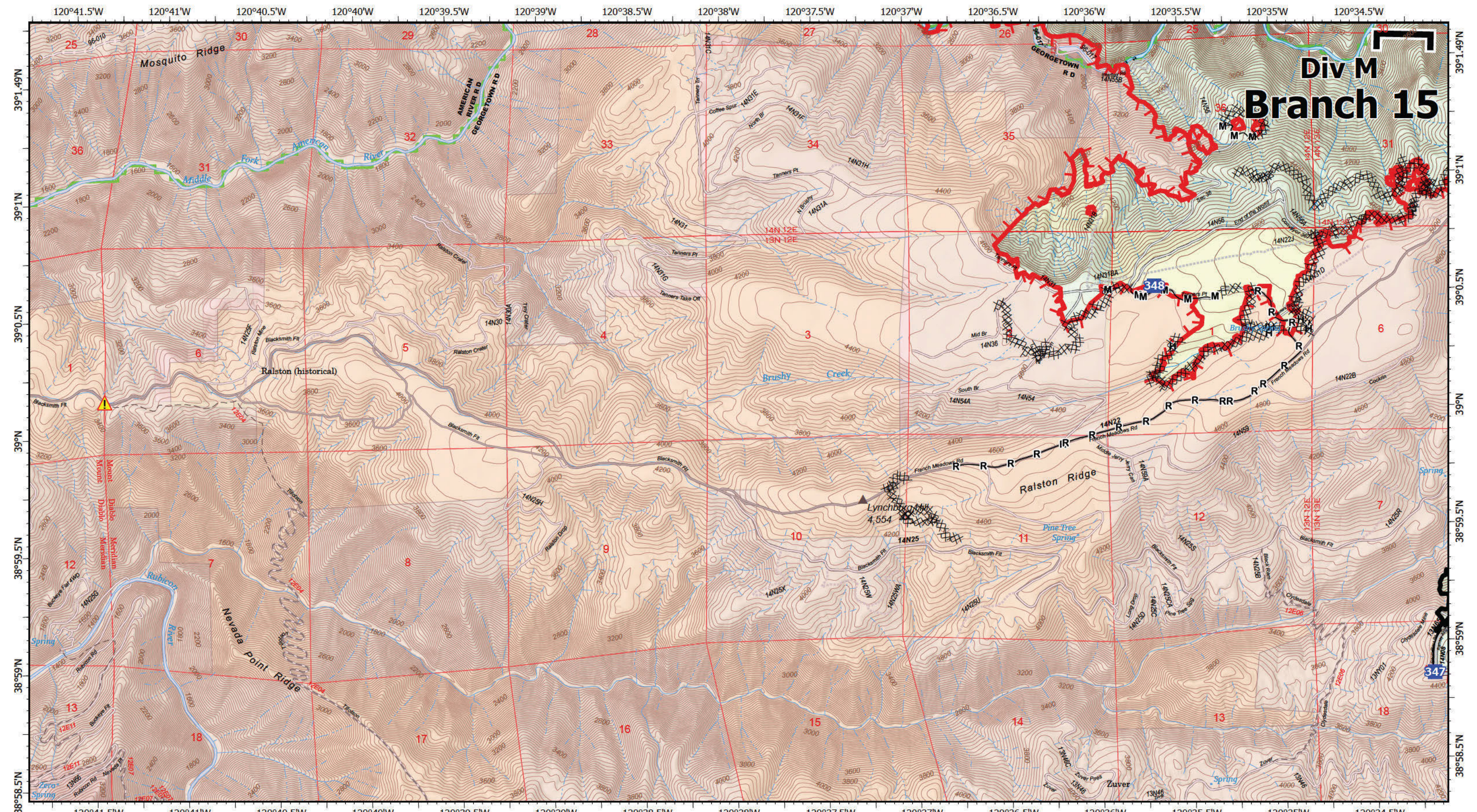
0 0.5 1 Miles

**IAP MAP**  
**MOSQUITO**  
9/22/2022

Prepared by:  
CAIMT5 9/21/2022  
22:19

North American 1983 Datum, LatLong Grid





# Div M Branch 15

**IAP Map**  
MOSQUITO  
CA-TNF-001371  
9/22/2022

- Wildfire Daily Fire Perimeter
- Contained
- Uncontained
- Completed Dozer Line

- Completed Hand Line
- Completed Mixed Construction Line
- Completed Road as Line
- Access or Improved Road

- Branch Break
- Drop Point
- Hazard
- SPI Tahoe

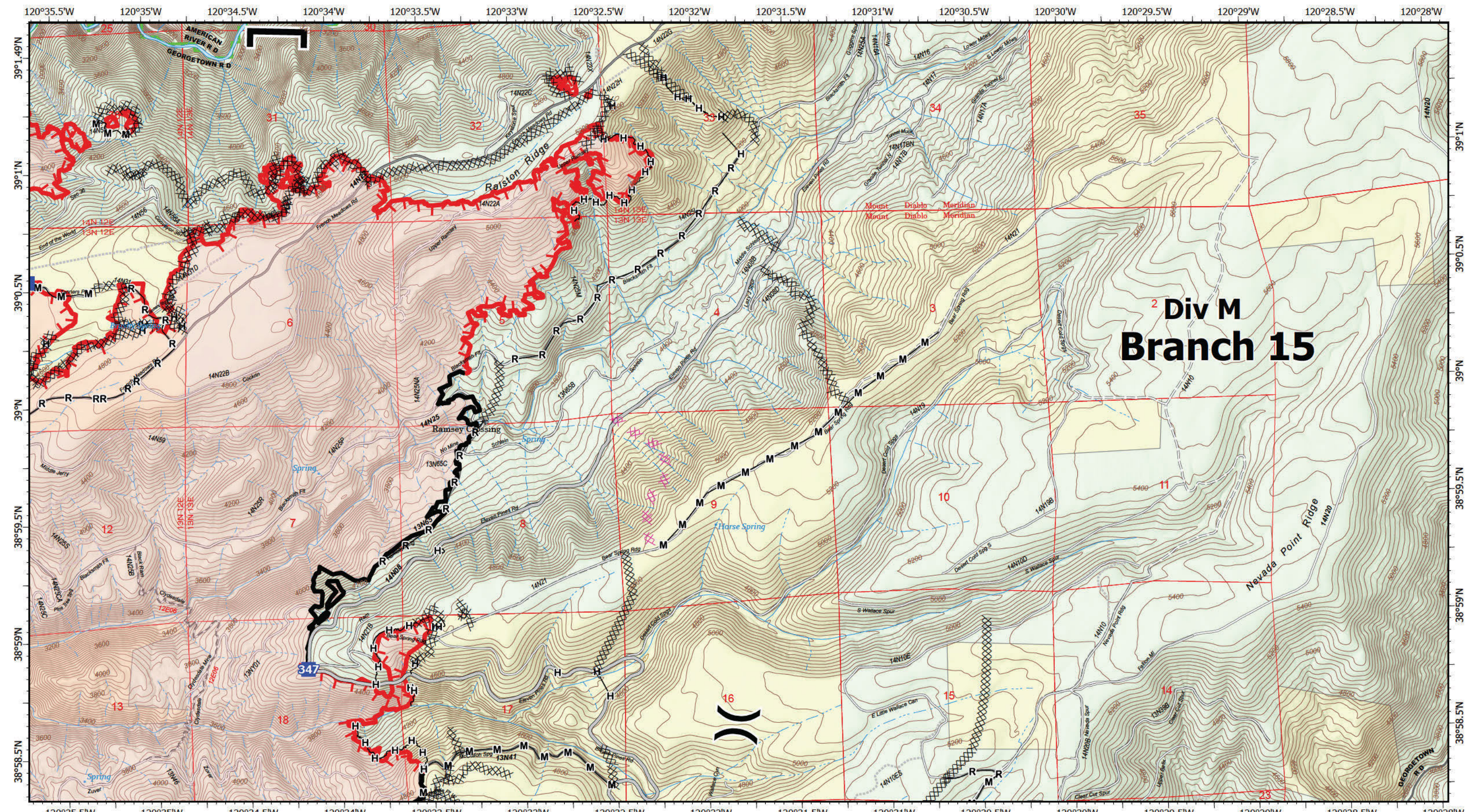
**Page Name: F6**

0 0.5 1 Miles

Prepared by:  
CAIMT5 9/21/2022  
22:19  
North American 1983 Datum, LatLong Grid

**IAP MAP**  
MOSQUITO  
9/22/2022





**2 Div M  
Branch 15**

**IAP Map**  
MOSQUITO  
CA-TNF-001371  
9/22/2022

- ▭ Wildfire Daily Fire Perimeter
- ▭ Contained
- ▭ Uncontained
- ⊗ Completed Dozer Line
- Completed Hand Line
- Completed Mixed Construction Line
- Completed Road as Line
- ⊗ Planned Dozer Line
- Access or Improved Road
- ⊂ Division Break
- ⊂ Branch Break
- Drop Point
- SPI Tahoe

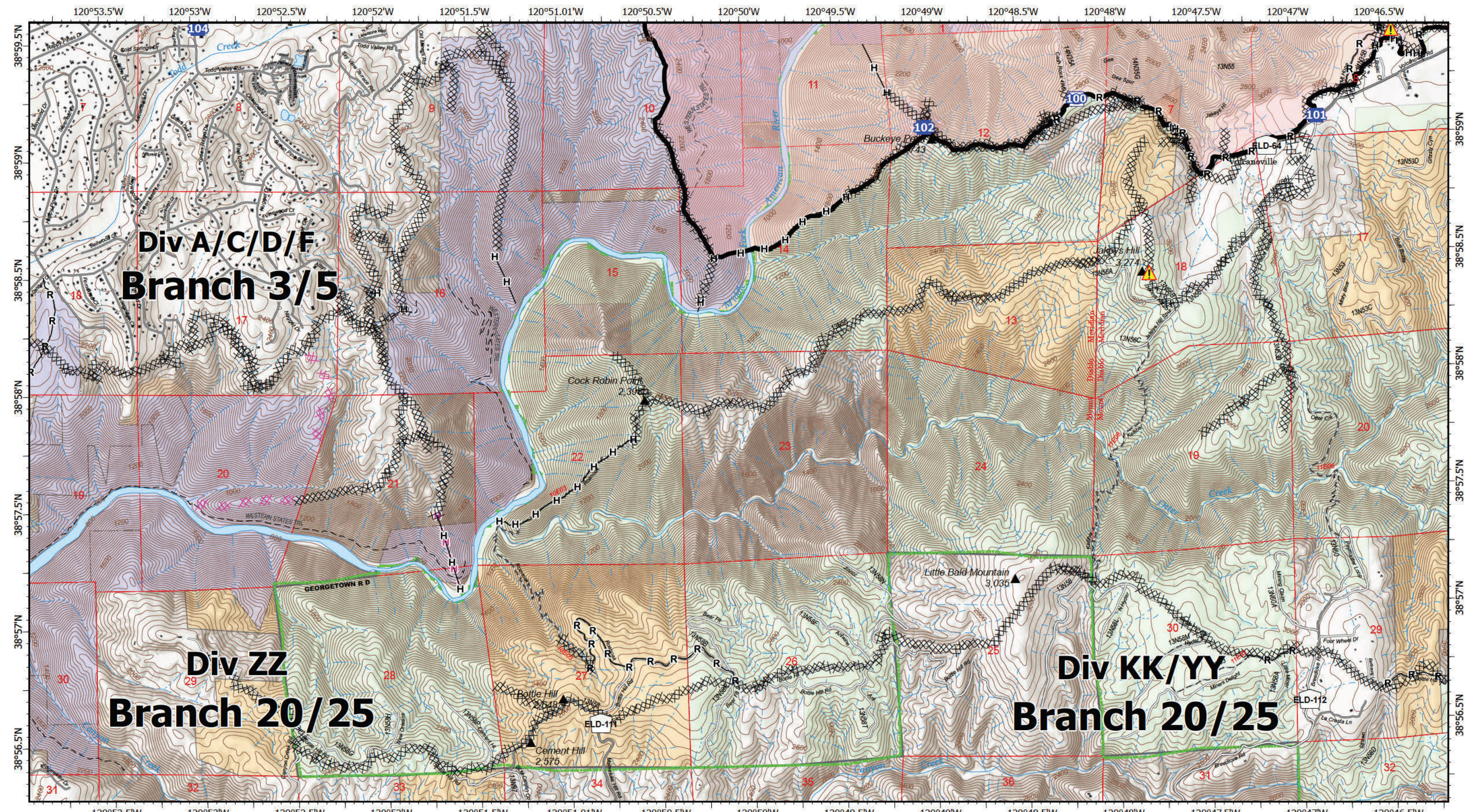
**Page Name: F7**

0 0.5 1 Miles

Prepared by:  
CAIMT5 9/21/2022  
22:19  
North American 1983 Datum, LatLong Grid

**IAP MAP**  
**MOSQUITO**  
9/22/2022





**IAP Map**  
**MOSQUITO**  
 9/22/2022

**IAP Map**  
**MOSQUITO**  
 CA-TNF-001371  
 9/22/2022

- |   |                               |  |                        |   |            |
|---|-------------------------------|--|------------------------|---|------------|
|  | Wildfire Daily Fire Perimeter |  | Completed Road as Line |  | Hazard     |
|  | Contained                     |  | Planned Dozer Line     |  | SPI Camino |
|  | Completed Dozer Line          |  | Planned Hand Line      |   |            |
|  | Completed Hand Line           |  | Drop Point             |   |            |

**Page Name: G4**



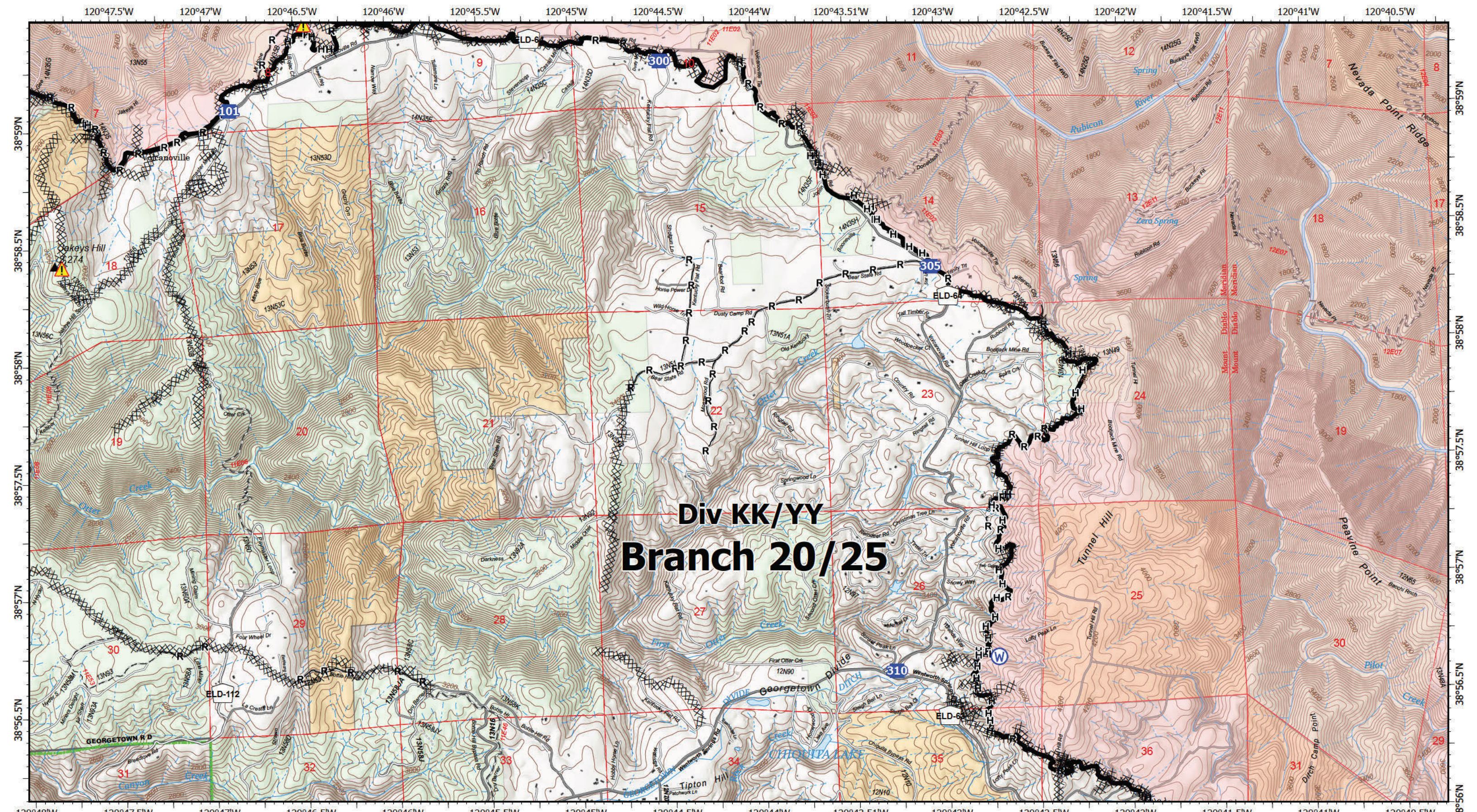
0 0.5 1 Miles




Prepared by:  
 CAIMT5 9/21/2022  
 22:19  
 North American 1983 Datum, LatLong Grid

**IAP Map**  
**MOSQUITO**  
 9/22/2022





**Div KK/YY  
Branch 20/25**

**IAP Map**  
MOSQUITO  
CA-TNF-001371  
9/22/2022

- Wildfire Daily Fire Perimeter
- Contained
- Completed Dozer Line
- Completed Hand Line
- R Completed Road as Line
- Helispot
- Drop Point
- ▲ Hazard
- W Water Source
- SPI Tahoe
- SPI Camino

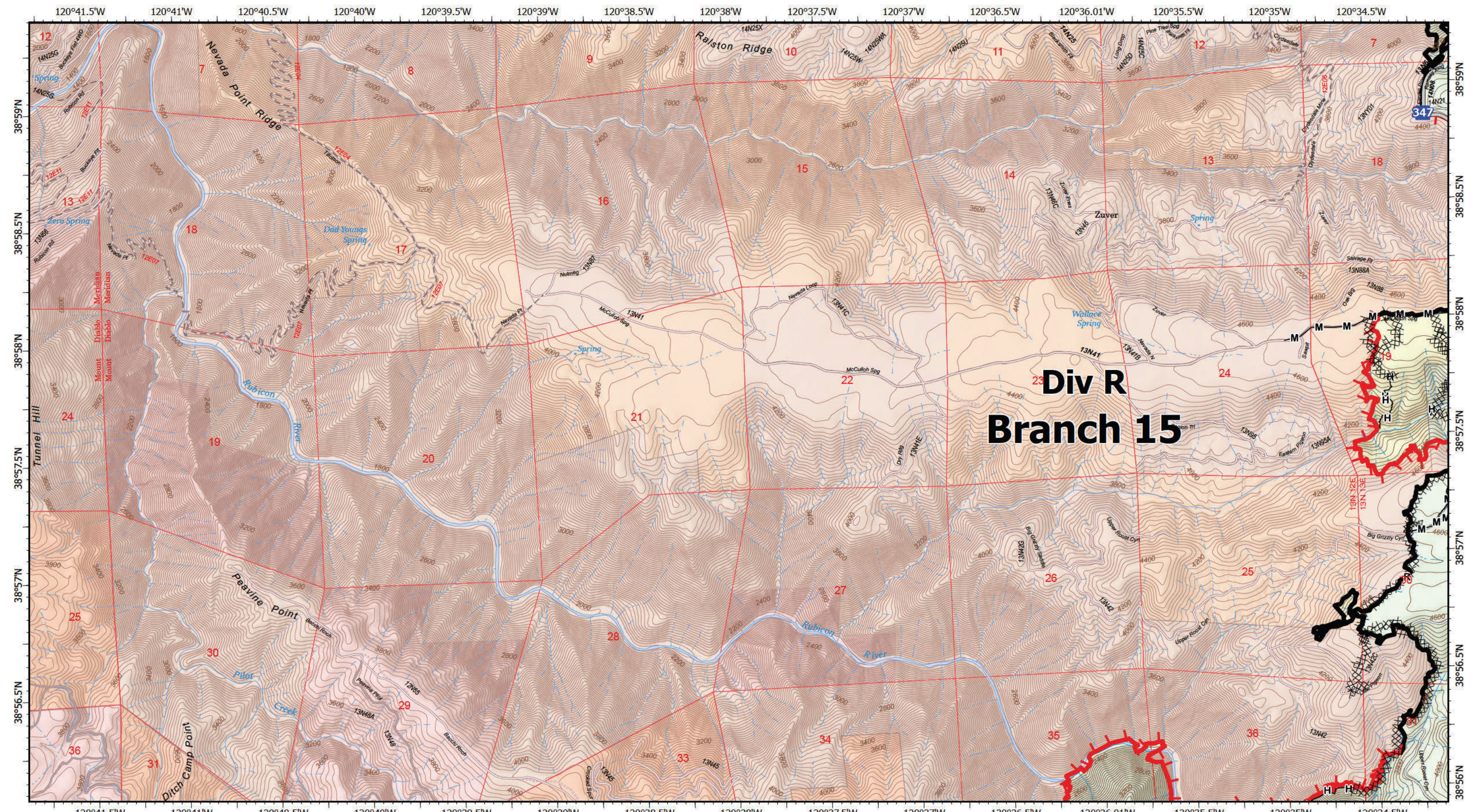
**Page Name: G5**

0 0.5 1 Miles

Prepared by:  
CAIMT5 9/21/2022  
22:19  
North American 1983 Datum, LatLong Grid

**IAP MAP**  
**MOSQUITO**  
9/22/2022





# Div R Branch 15

**IAP Map**  
**MOSQUITO**  
 CA-TNF-001371  
 9/22/2022

- ▭ Wildfire Daily Fire Perimeter
- Contained
- Uncontained
- Completed Dozer Line

- Completed Hand Line
- Completed Mixed Construction Line
- Completed Road as Line
- Access or Improved Road

- Drop Point
- SPI Tahoe
- SPI Camino

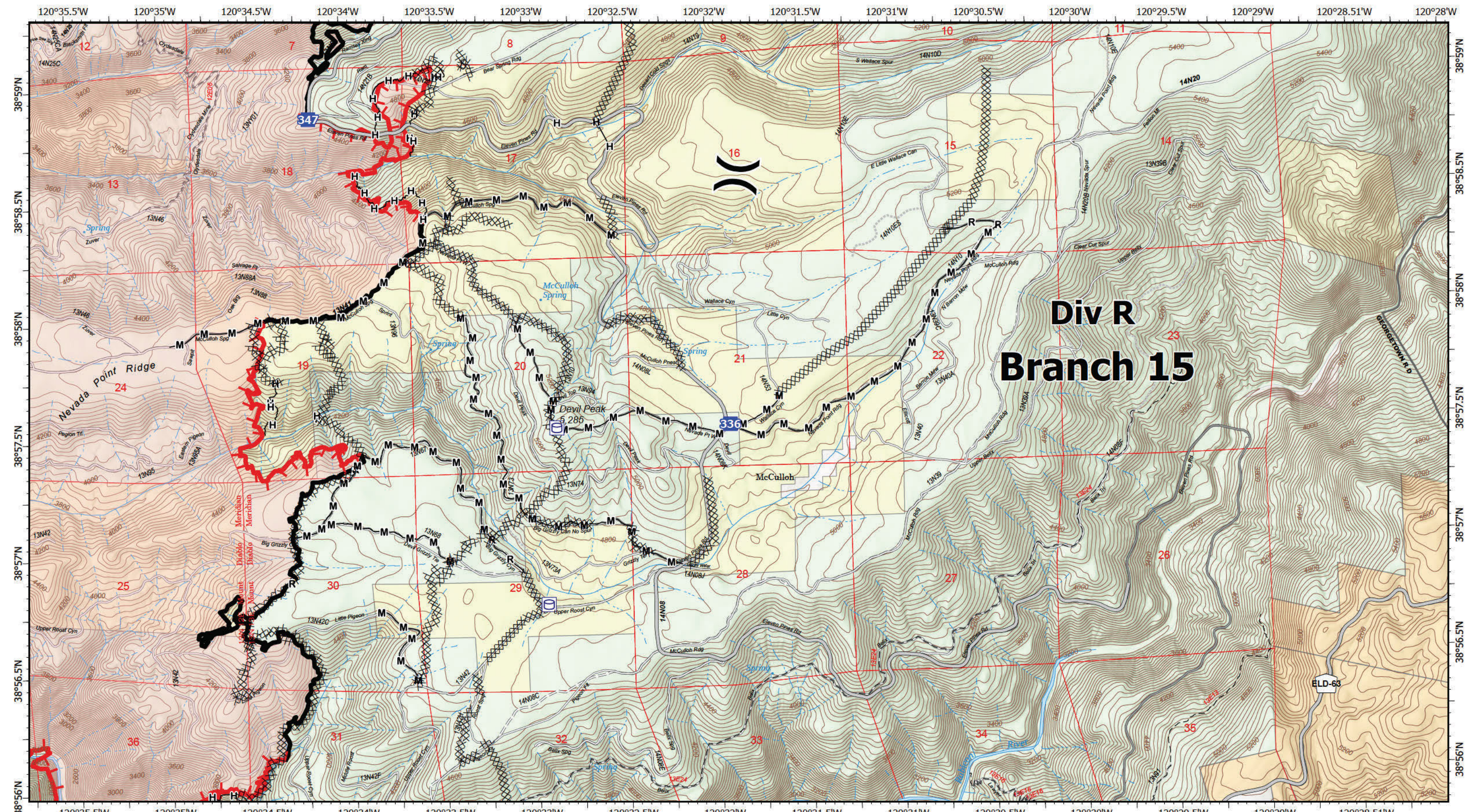
**Page Name: G6**

0 0.5 1 Miles

Prepared by:  
 CAIMT5 9/21/2022  
 22:20  
 North American 1983 Datum, LatLong Grid

**IAP MAP**  
**MOSQUITO**  
 9/22/2022





# Div R Branch 15

**IAP Map**  
MOSQUITO  
CA-TNF-001371  
9/22/2022

- Wildfire Daily Fire Perimeter
- Contained
- Uncontained
- Completed Dozer Line

- Completed Hand Line
- Completed Mixed Construction Line
- Completed Road as Line
- Access or Improved Road
- ) Division Break
- 336 Drop Point
- SPI Tahoe
- SPI Camino

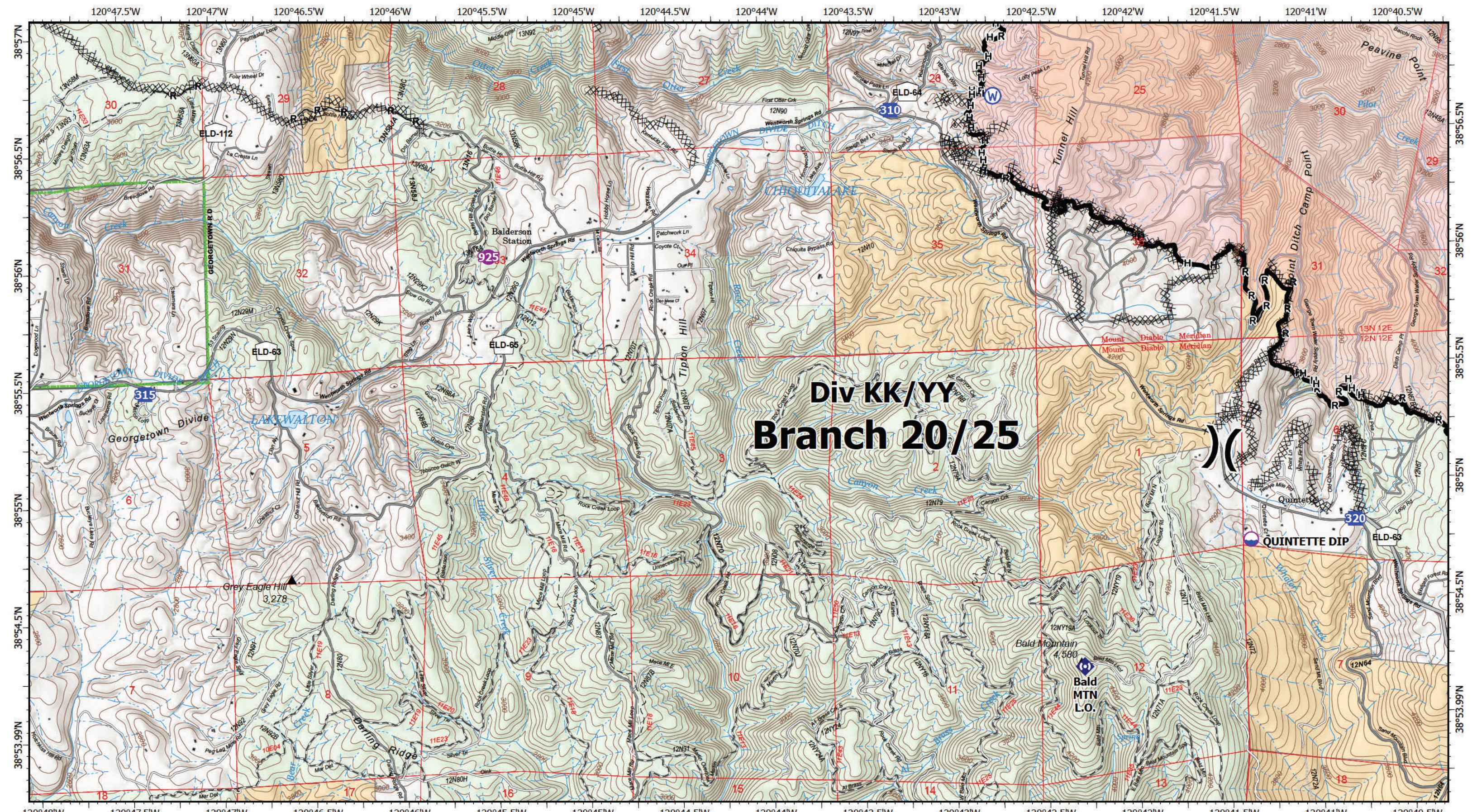
**Page Name: G7**

0 0.5 1 Miles

Prepared by:  
CAIMT5 9/21/2022  
22:20  
North American 1983 Datum, LatLong Grid

**IAP MAP**  
MOSQUITO  
9/22/2022





# Div KK/YY Branch 20/25

**IAP Map**  
MOSQUITO  
CA-TNF-001371  
9/22/2022

- Wildfire Daily Fire Perimeter
- Contained
- Completed Dozer Line
- Completed Hand Line
- Completed Road as Line
- Access or Improved Road
- D Dip Site
- H Helispot
- ) Division Break
- D Drop Point
- W Water Source
- SPI Camino
- R Repeater

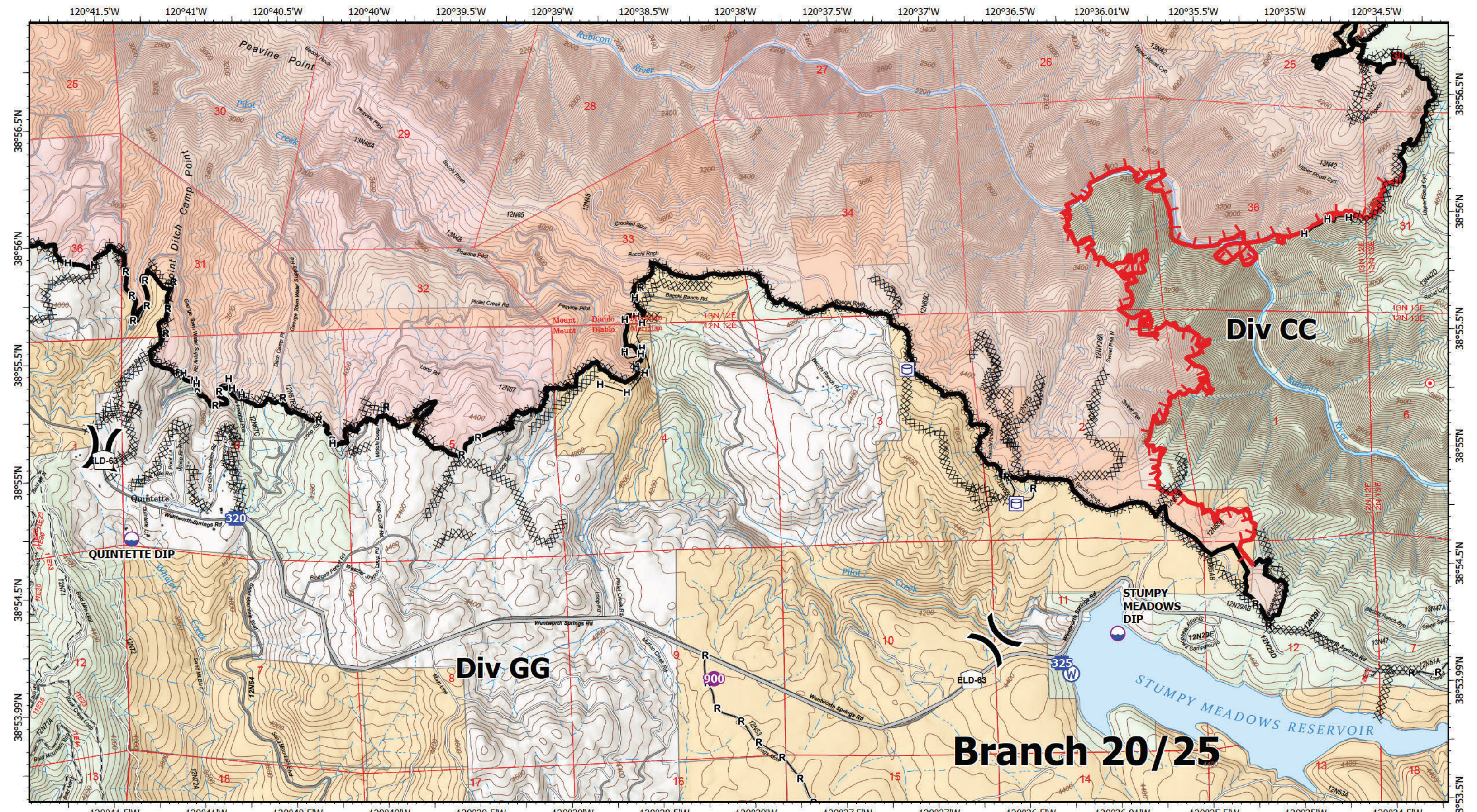
**Page Name: H5**

0 0.5 1 Miles

Prepared by:  
CAIMT5 9/21/2022  
22:20  
North American 1983 Datum, LatLong Grid

**IAP MAP**  
**MOSQUITO**  
9/22/2022





**IAP Map**  
**MOSQUITO**  
 CA-TNF-001371  
 9/22/2022

- Wildfire Daily Fire Perimeter
- Contained
- Uncontained
- Completed Dozer Line

- Completed Hand Line
- Completed Road as Line
- Access or Improved Road
- Dip Site

- Helispot
- ) Division Break
- Drop Point
- Hot Spot - Spot Fire

- W Water Source
- SPI Tahoe
- SPI Camino

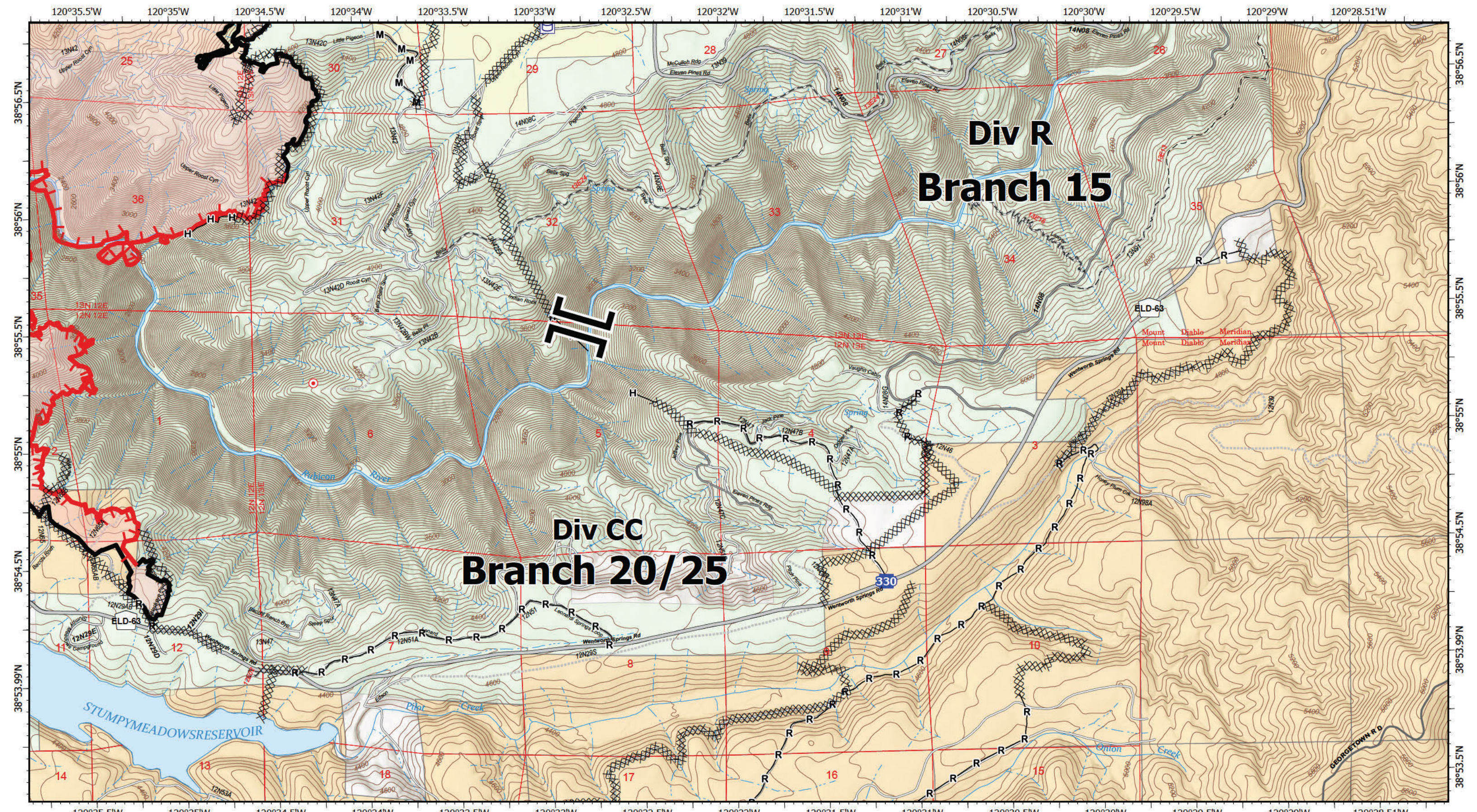
**Page Name: H6**

0 0.5 1 Miles

Prepared by:  
 CAIMT5 9/21/2022  
 22:20  
 North American 1983 Datum, LatLong Grid

IAP MAP  
MOSQUITO  
9/22/2022





**Div R  
Branch 15**

**Div CC  
Branch 20/25**

**IAP Map**  
MOSQUITO  
CA-TNF-001371  
9/22/2022

- Wildfire Daily Fire Perimeter
- Contained
- Uncontained
- Completed Dozer Line
- Completed Hand Line
- Completed Mixed Construction Line
- Completed Road as Line
- Access or Improved Road
- Dip Site
- Branch Break
- Drop Point
- Hot Spot - Spot Fire
- SPI Tahoe
- SPI Camino

**Page Name: H7**



  
 Prepared by:  
 CAIMT5 9/21/2022  
 22:20  
 North American 1983 Datum, LatLong Grid

**IAP MAP**  
**MOSQUITO**  
 9/22/2022