














**Fort Complex**  
**CA-KNF-0005659**  
**IAP**  
**9/03/2012**  
**DAY SHIFT**  
**Datum: NAD 83**  
**Acres: 20,941**

-  Division
-  Branch
-  Completed Line
-  Uncontrolled Fire Edge
-  Vehicle Weed Wash
-  Camp
-  Drop Point
-  Extraction
-  Helispot
-  MediVac Site
-  Sling
-  Water Source
-  Vehicle Weed Wash Sensitive Plant Areas and Wilderness

**MAP PAGE: 1**

