














Fort Complex
CA-KNF-0005659
IAP
9/03/2012
DAY SHIFT
Datum: NAD 83
Acres: 20,941

-  Division
-  Branch
-  Completed Line
-  Uncontrolled Fire Edge
-  Vehicle Weed Wash
-  Camp
-  Drop Point
-  Extraction
-  Helispot
-  MediVac Site
-  Sling
-  Water Source
-  Vehicle Weed Wash Sensitive Plant Areas and Wilderness

MAP PAGE: 5

