
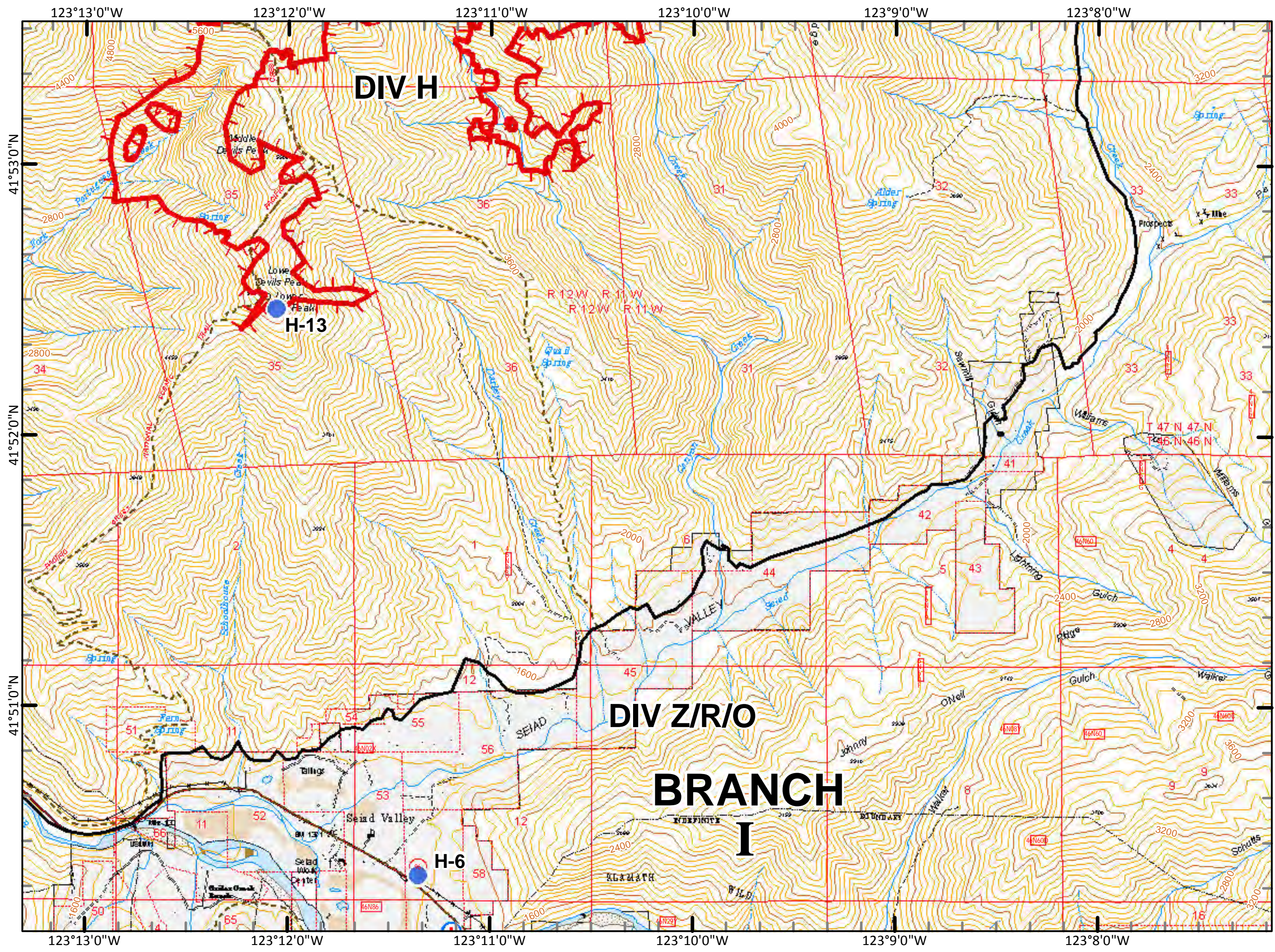


	Division
	Branch
	Road
	Pacific Crest Trail
	Other Trail
	Closed Route
	Safety Zone
	MediVac Site
	Staging Area
	Repeater
	Helispot
	Drop Point
	Sling
	Water Source
	Camp

MAP INDEX

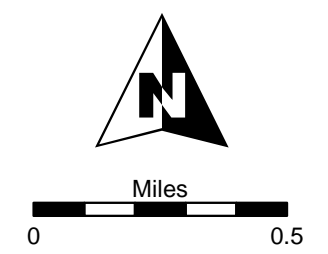


Fort Complex
CA-KNF-0005659
IAP
9/07/2012
DAY SHIFT
Datum: NAD 83
Acres: 21,950



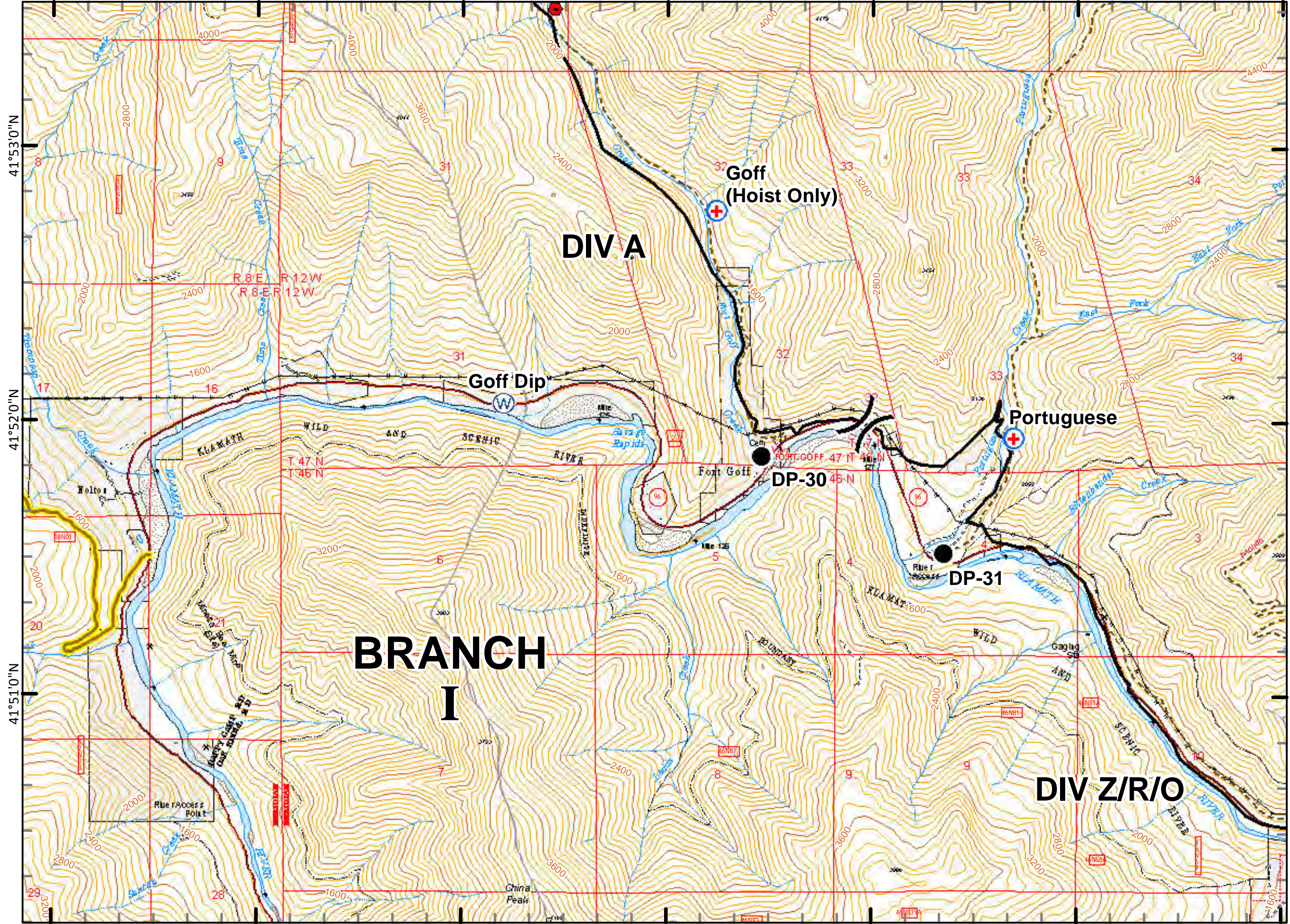
	Branch
	Division
	Uncontrolled Fire Edge
	Planned Fire Line
	Completed Line
	Proposed Dozer Line
	Completed Dozer Line
	Natural Barrier
	Safety Zone
	MediVac Site
	Helibase
	Helispot
	Staging Area
	Repeater
	Sling
	Drop Point
	Camp
	Water Source
	Spot Fire

MAP PAGE: 1



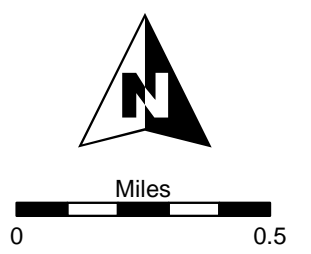
123°19'0"W 123°18'0"W 123°17'0"W 123°16'0"W 123°15'0"W 123°14'0"W 123°13'0"W

Fort Complex
CA-KNF-0005659
IAP
9/07/2012
DAY SHIFT
Datum: NAD 83
Acres: 21,950



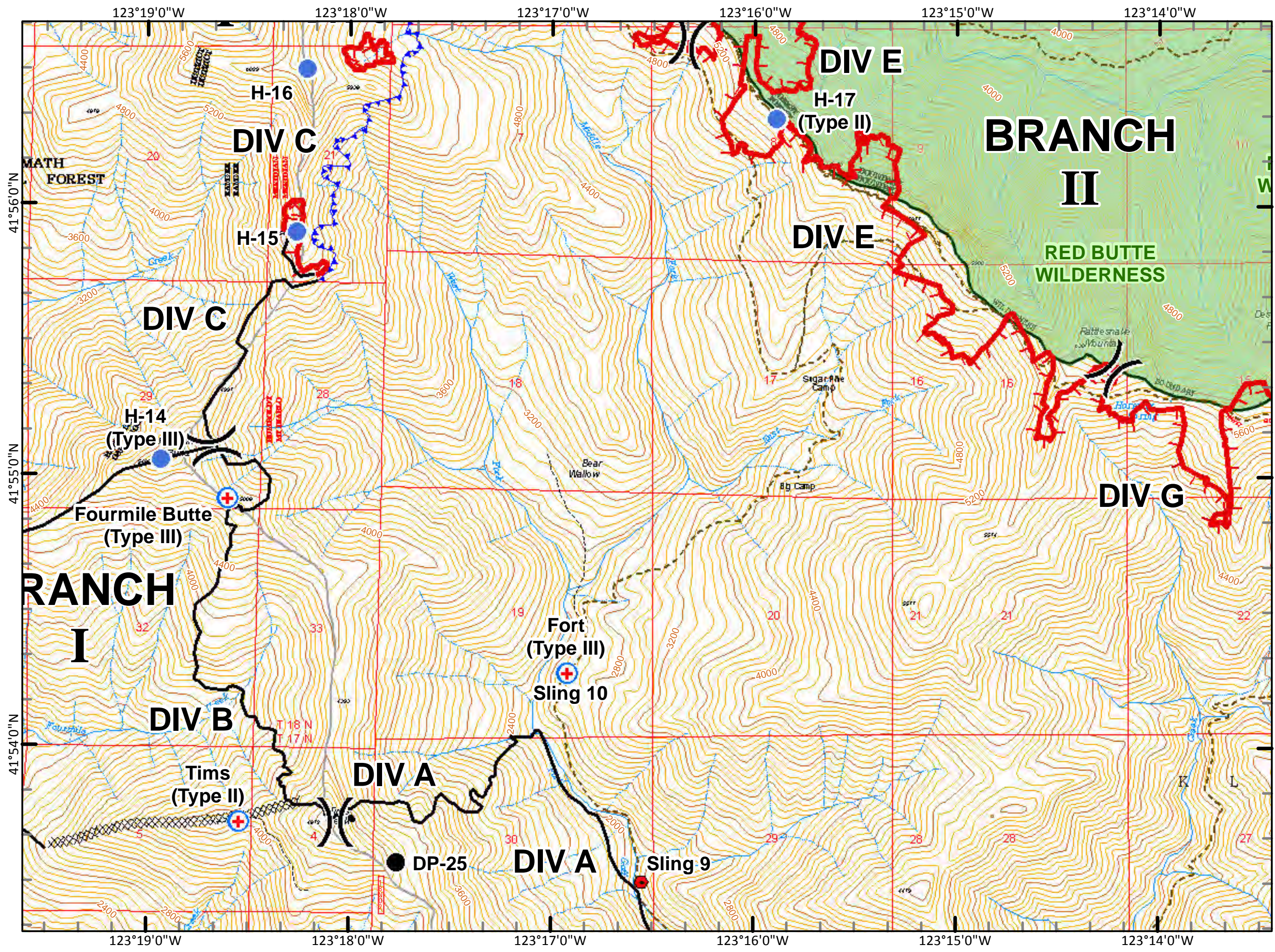
	Branch
	Division
	Uncontrolled Fire Edge
	Planned Fire Line
	Completed Line
	Proposed Dozer Line
	Completed Dozer Line
	Natural Barrier
	Safety Zone
	MediVac Site
	Helibase
	Helispot
	Staging Area
	Repeater
	Sling
	Drop Point
	Camp
	Water Source
	Spot Fire

MAP PAGE: 2



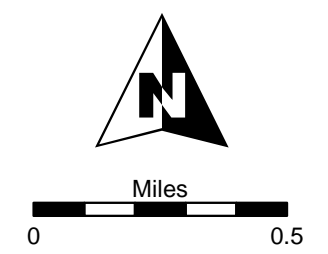
123°19'0"W 123°18'0"W 123°17'0"W 123°16'0"W 123°15'0"W 123°14'0"W 123°13'0"W

Fort Complex
CA-KNF-0005659
IAP
9/07/2012
DAY SHIFT
 Datum: NAD 83
Acres: 21,950

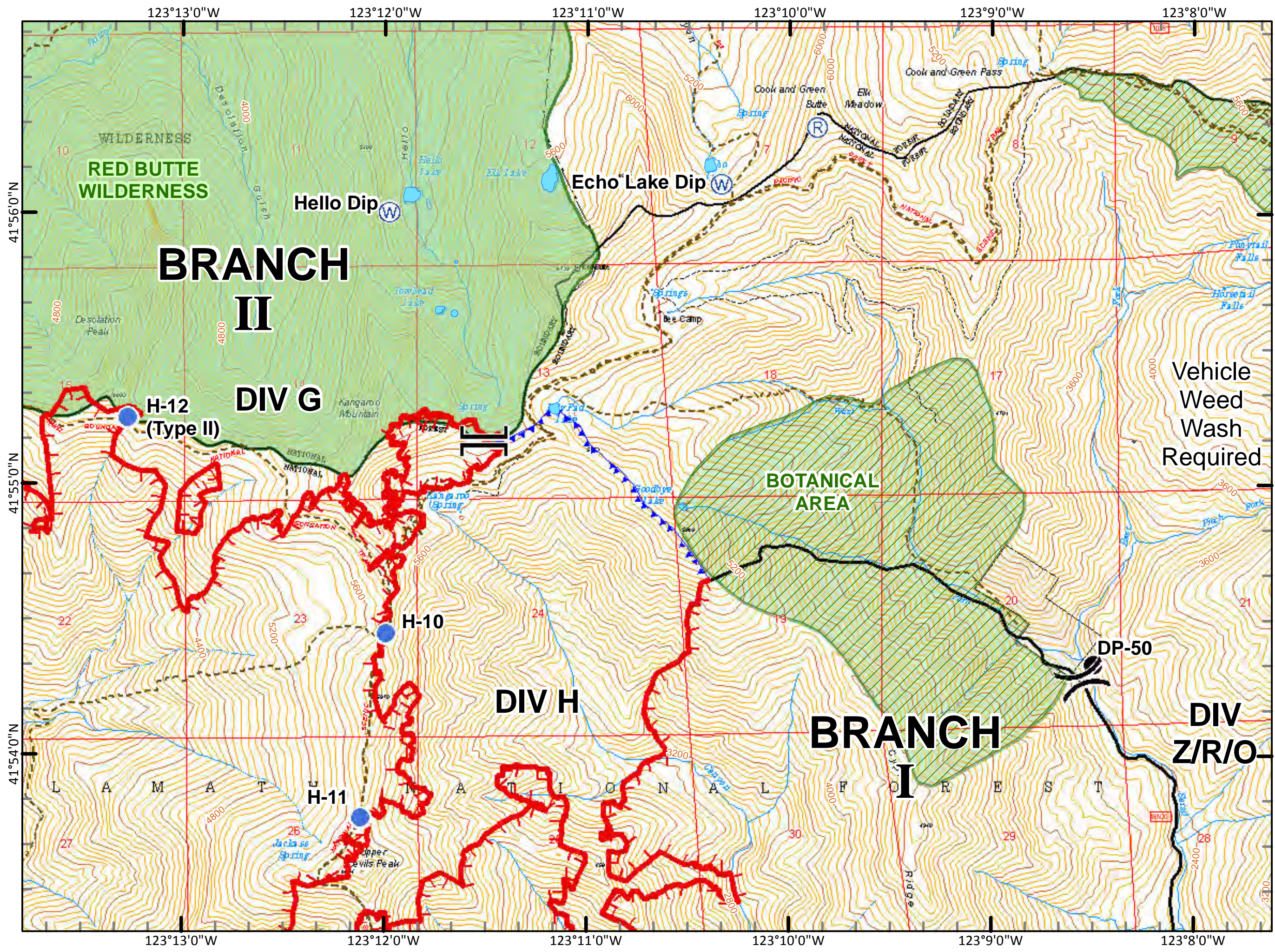


	Branch
	Division
	Uncontrolled Fire Edge
	Planned Fire Line
	Completed Line
	Proposed Dozer Line
	Completed Dozer Line
	Natural Barrier
	Safety Zone
	MediVac Site
	Helibase
	Helispot
	Staging Area
	Repeater
	Sling
	Drop Point
	Camp
	Water Source
	Spot Fire

MAP PAGE: 3



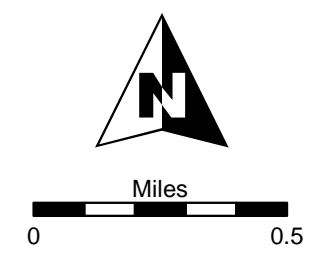
Fort Complex
CA-KNF-0005659
IAP
9/07/2012
DAY SHIFT
Datum: NAD 83
Acres: 21,950



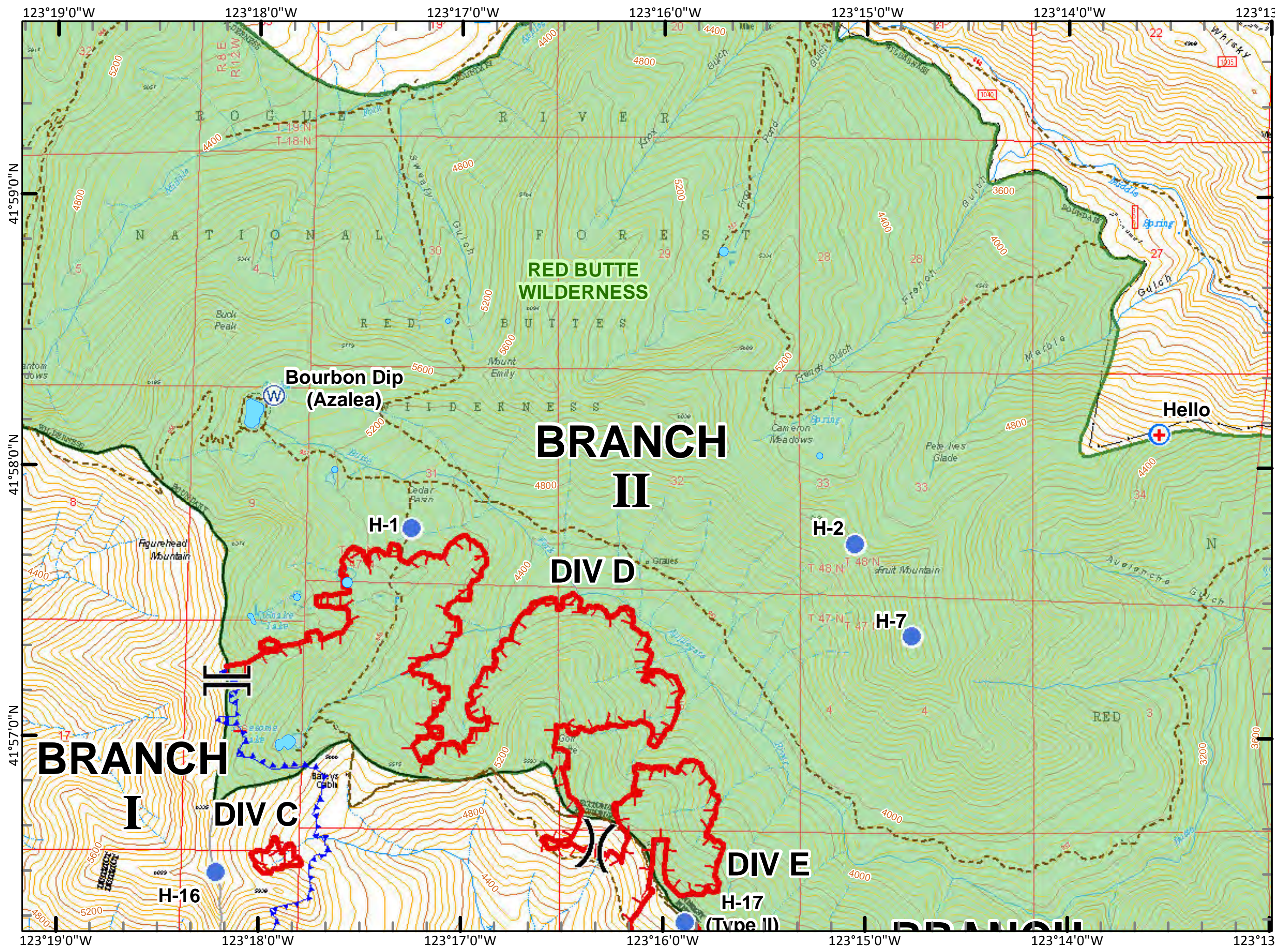
	Branch
	Division
	Uncontrolled Fire Edge
	Planned Fire Line
	Completed Line
	Proposed Dozer Line
	Completed Dozer Line
	Natural Barrier
	Safety Zone
	MediVac Site
	Helibase
	Helispot
	Staging Area
	Repeater
	Sling
	Drop Point
	Camp
	Water Source
	Spot Fire

**Vehicle
Weed
Wash
Required**

MAP PAGE: 4

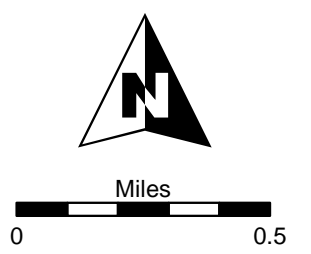


Fort Complex
CA-KNF-0005659
IAP
9/07/2012
DAY SHIFT
Datum: NAD 83
Acres: 21,950

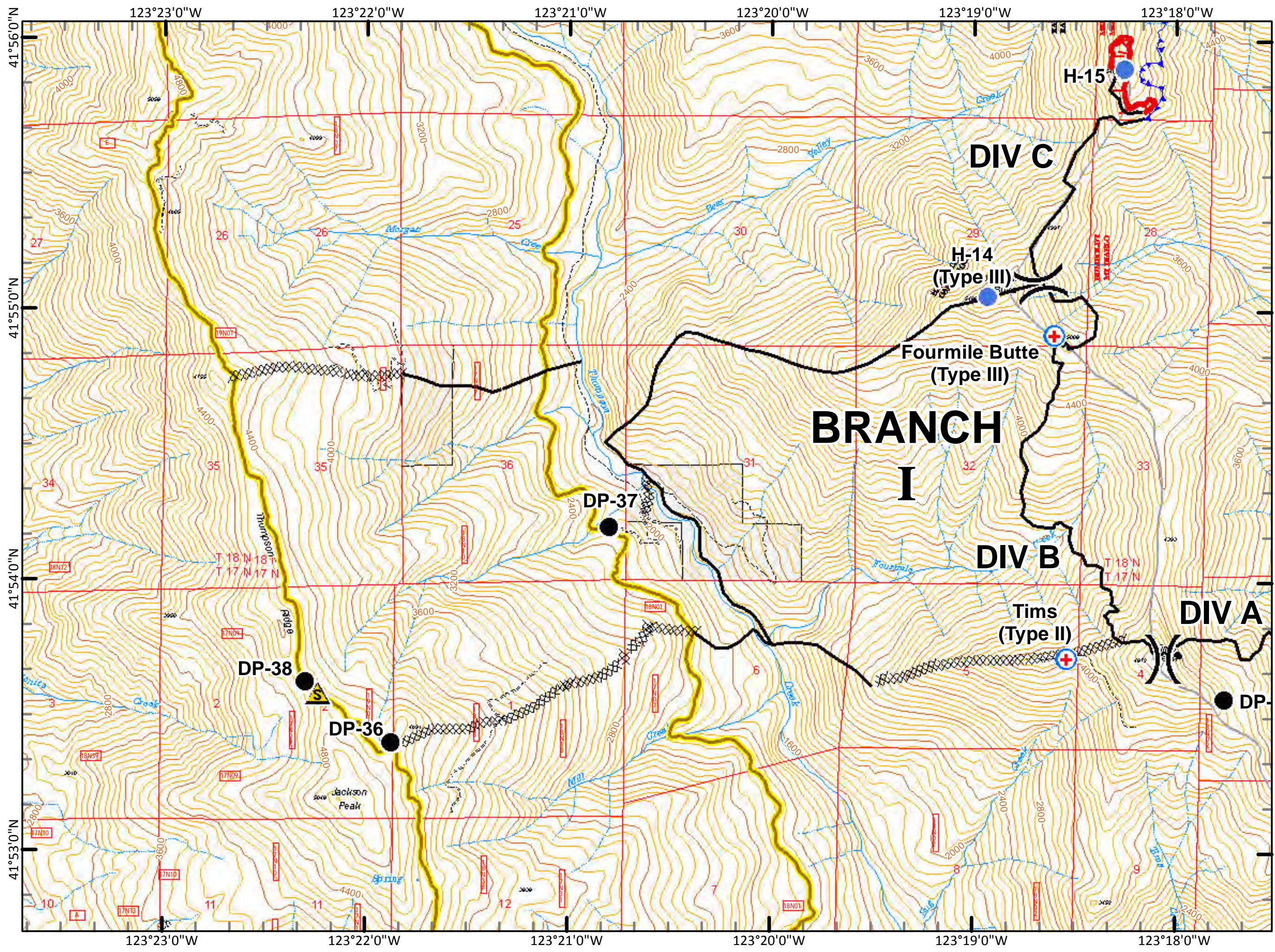


- Branch
- Division
- Uncontrolled Fire Edge
- Planned Fire Line
- Completed Line
- Proposed Dozer Line
- Completed Dozer Line
- Natural Barrier
- Safety Zone
- MediVac Site
- Helibase
- Helispot
- Staging Area
- Repeater
- Sling
- Drop Point
- Camp
- Water Source
- Spot Fire

MAP PAGE: 5



Fort Complex
CA-KNF-0005659
IAP
9/07/2012
DAY SHIFT
Datum: NAD 83
Acres: 21,950



	Branch
	Division
	Uncontrolled Fire Edge
	Planned Fire Line
	Completed Line
	Proposed Dozer Line
	Completed Dozer Line
	Natural Barrier
	Safety Zone
	MediVac Site
	Helibase
	Helispot
	Staging Area
	Repeater
	Sling
	Drop Point
	Camp
	Water Source
	Spot Fire

MAP PAGE: 6

