


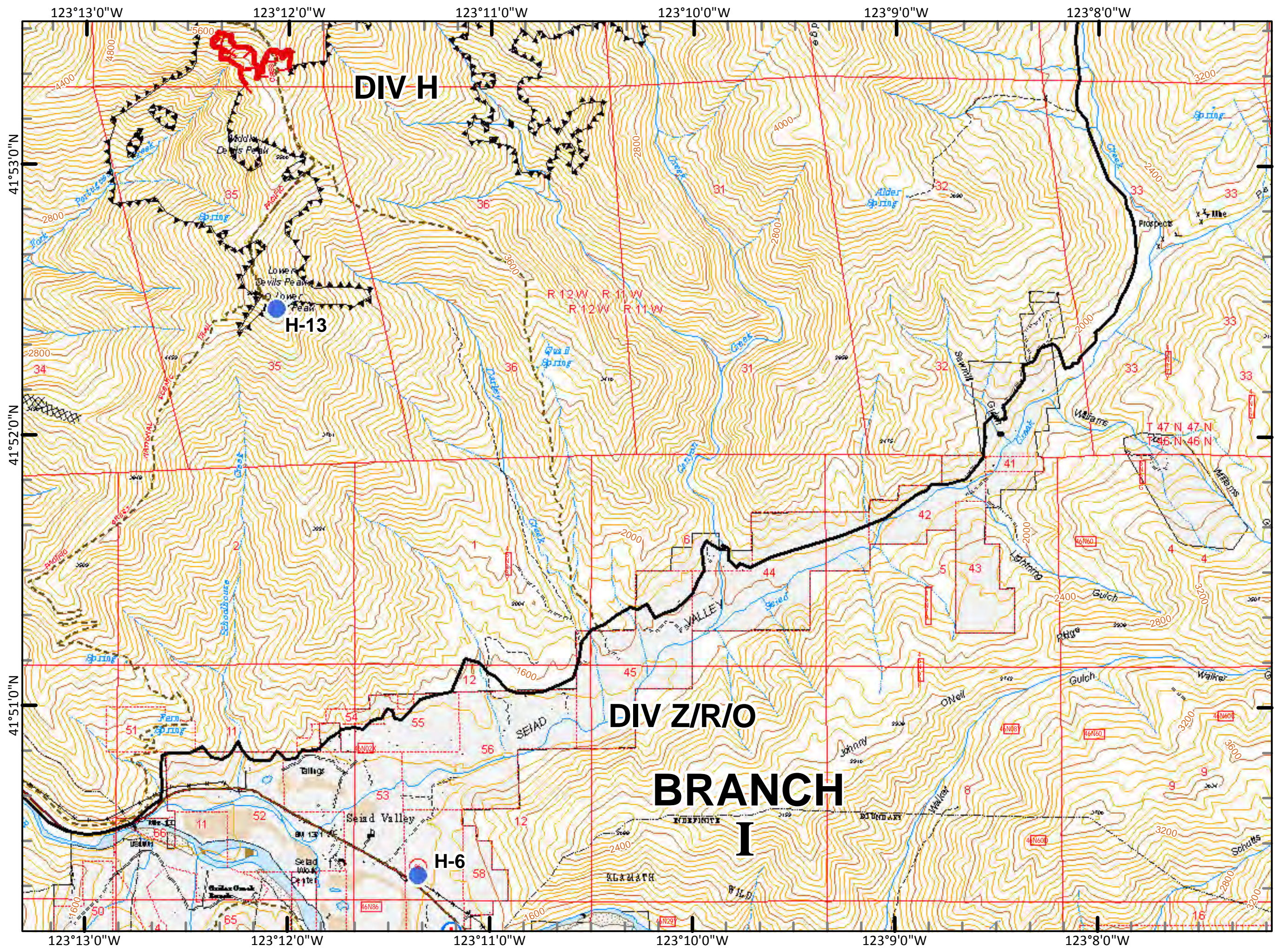
	Division
	Branch
	Road
	Pacific Crest Trail
	Other Trail
	Closed Route
	Safety Zone
	MediVac Site
	Staging Area
	Repeater
	Helispot
	Drop Point
	Sling
	Water Source
	Camp

**MAP INDEX**



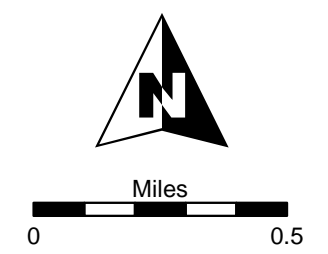


**Fort Complex**  
**CA-KNF-0005659**  
**IAP**  
**9/09/2012**  
**DAY SHIFT**  
**Datum: NAD 83**  
**Acres: 22,101**

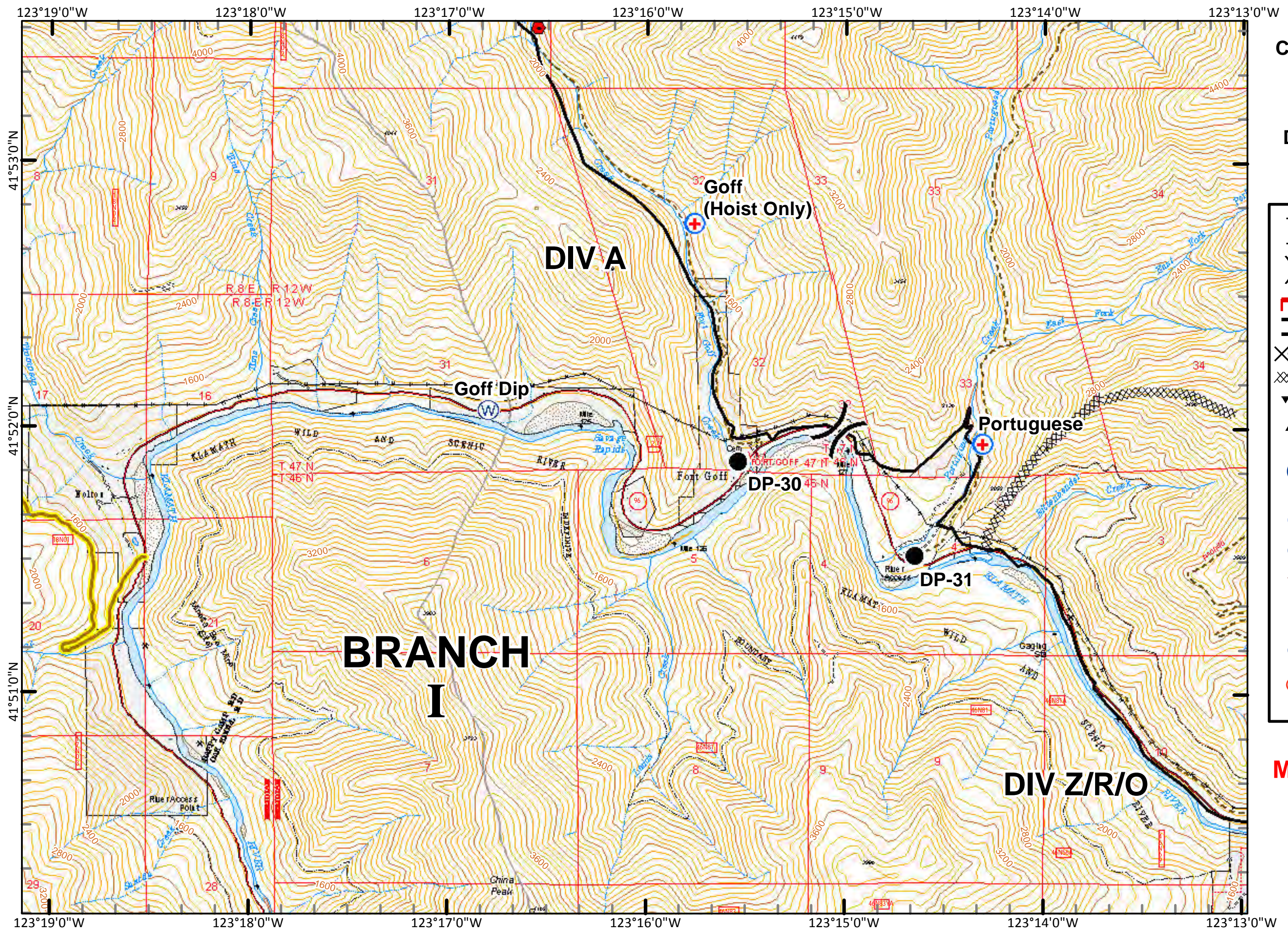


- Branch
- Division
- Uncontrolled Fire Edge
- Planned Fire Line
- Completed Line
- Proposed Dozer Line
- Completed Dozer Line
- Natural Barrier
- Safety Zone
- MediVac Site
- Helibase
- Helispot
- Staging Area
- Repeater
- Sling
- Drop Point
- Camp
- Water Source
- Spot Fire

**MAP PAGE: 1**



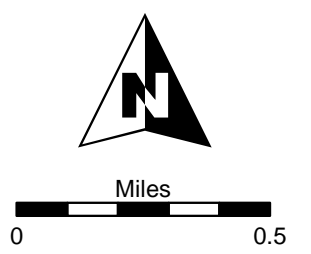




**Fort Complex**  
**CA-KNF-0005659**  
**IAP**  
**9/09/2012**  
**DAY SHIFT**  
**Datum: NAD 83**  
**Acres: 22,101**

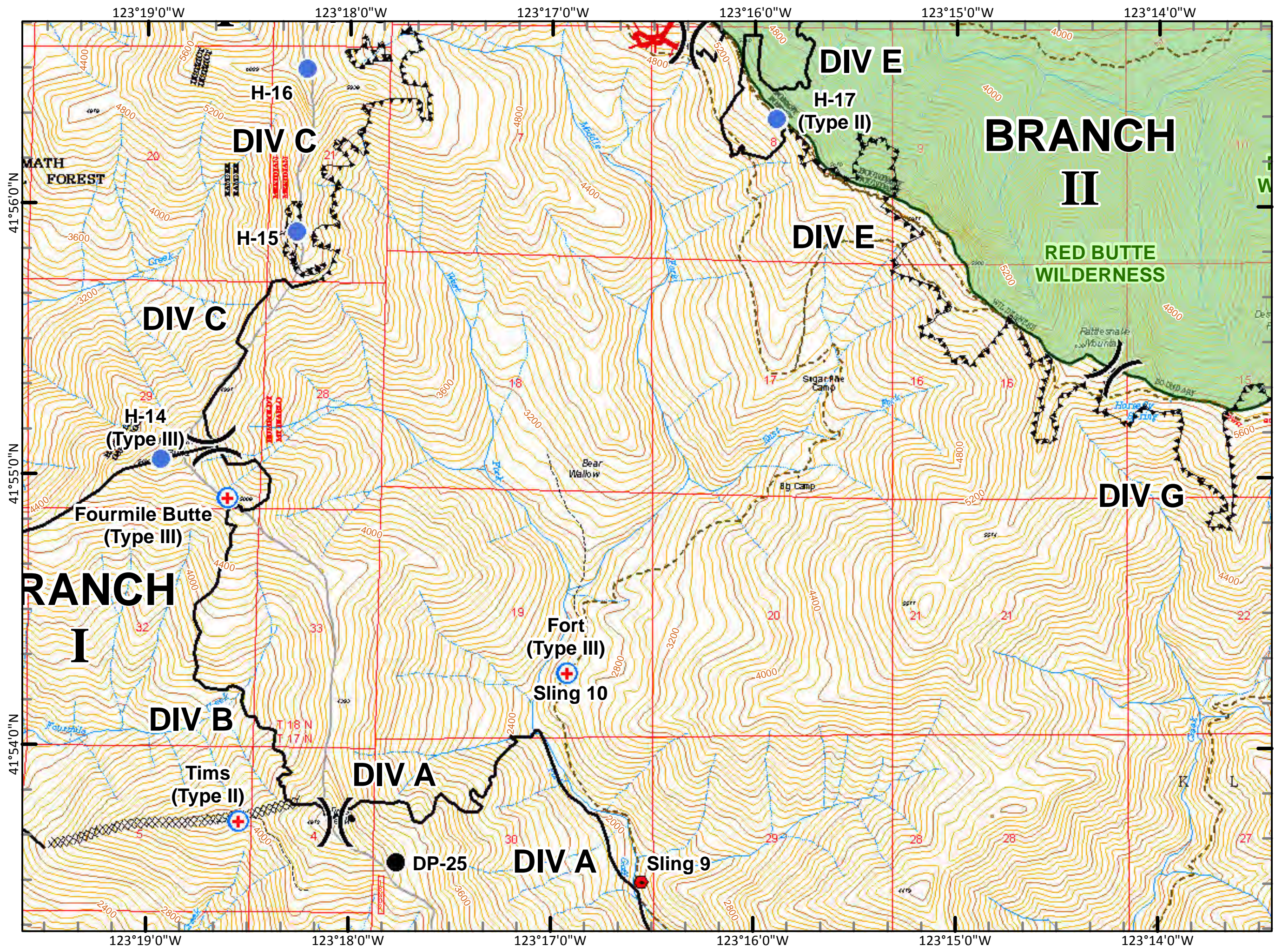
- Branch
- Division
- Uncontrolled Fire Edge
- Planned Fire Line
- Completed Line
- Proposed Dozer Line
- Completed Dozer Line
- Natural Barrier
- Safety Zone
- MediVac Site
- Helibase
- Helispot
- Staging Area
- Repeater
- Sling
- Drop Point
- Camp
- Water Source
- Spot Fire

**MAP PAGE: 2**



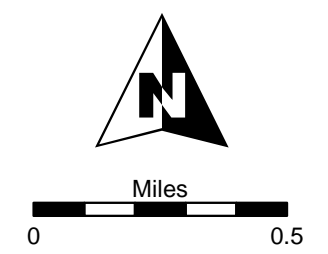


**Fort Complex**  
**CA-KNF-0005659**  
**IAP**  
**9/09/2012**  
**DAY SHIFT**  
 Datum: NAD 83  
**Acres: 22,101**

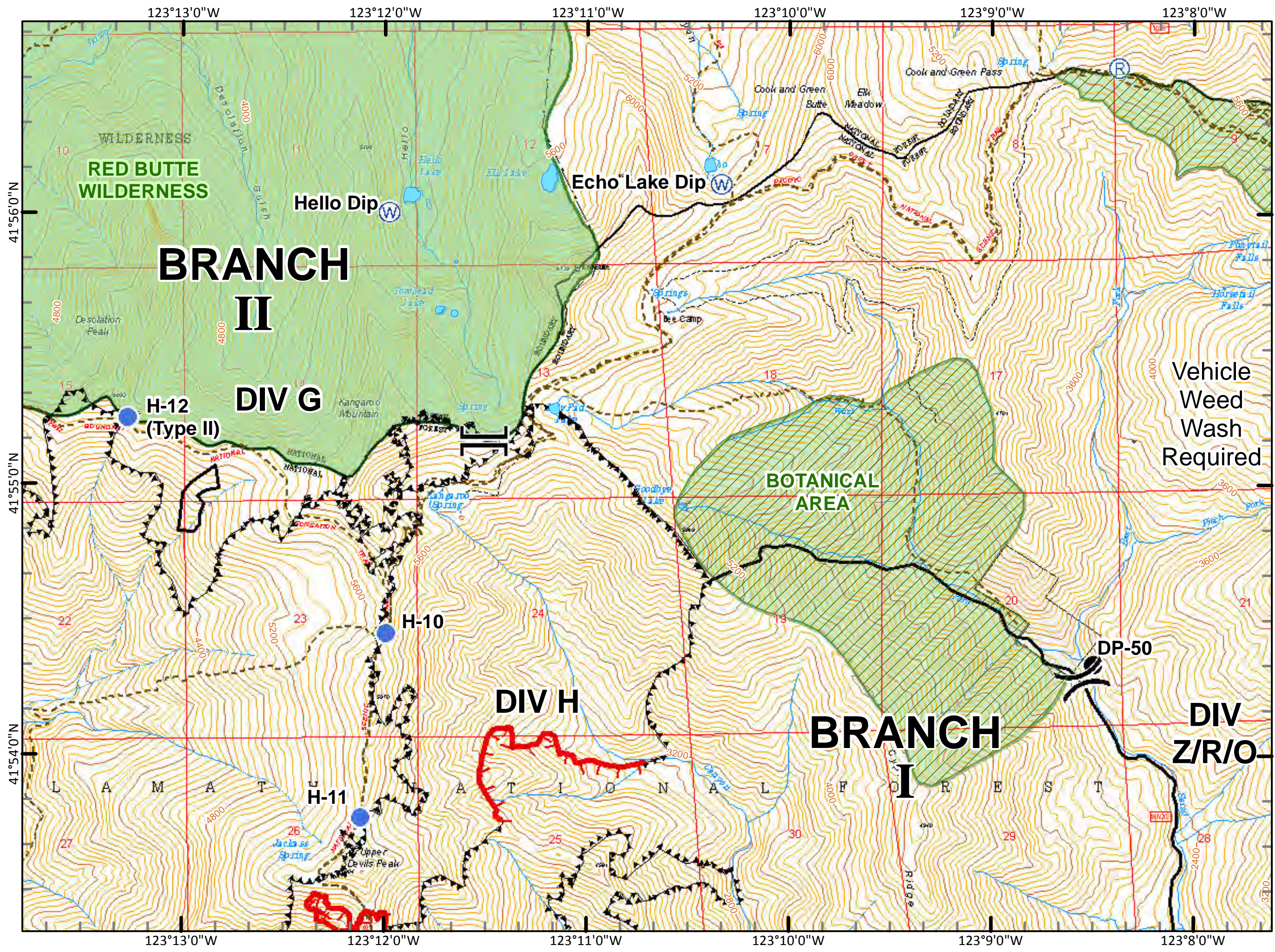


	Branch
	Division
	Uncontrolled Fire Edge
	Planned Fire Line
	Completed Fire Line
	Proposed Dozer Line
	Completed Dozer Line
	Natural Barrier
	Safety Zone
	MediVac Site
	Helibase
	Helispot
	Staging Area
	Repeater
	Sling
	Drop Point
	Camp
	Water Source
	Spot Fire

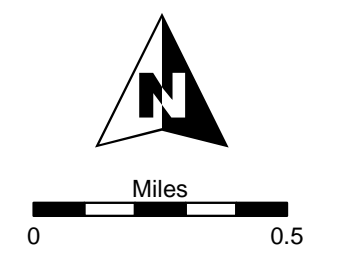
**MAP PAGE: 3**





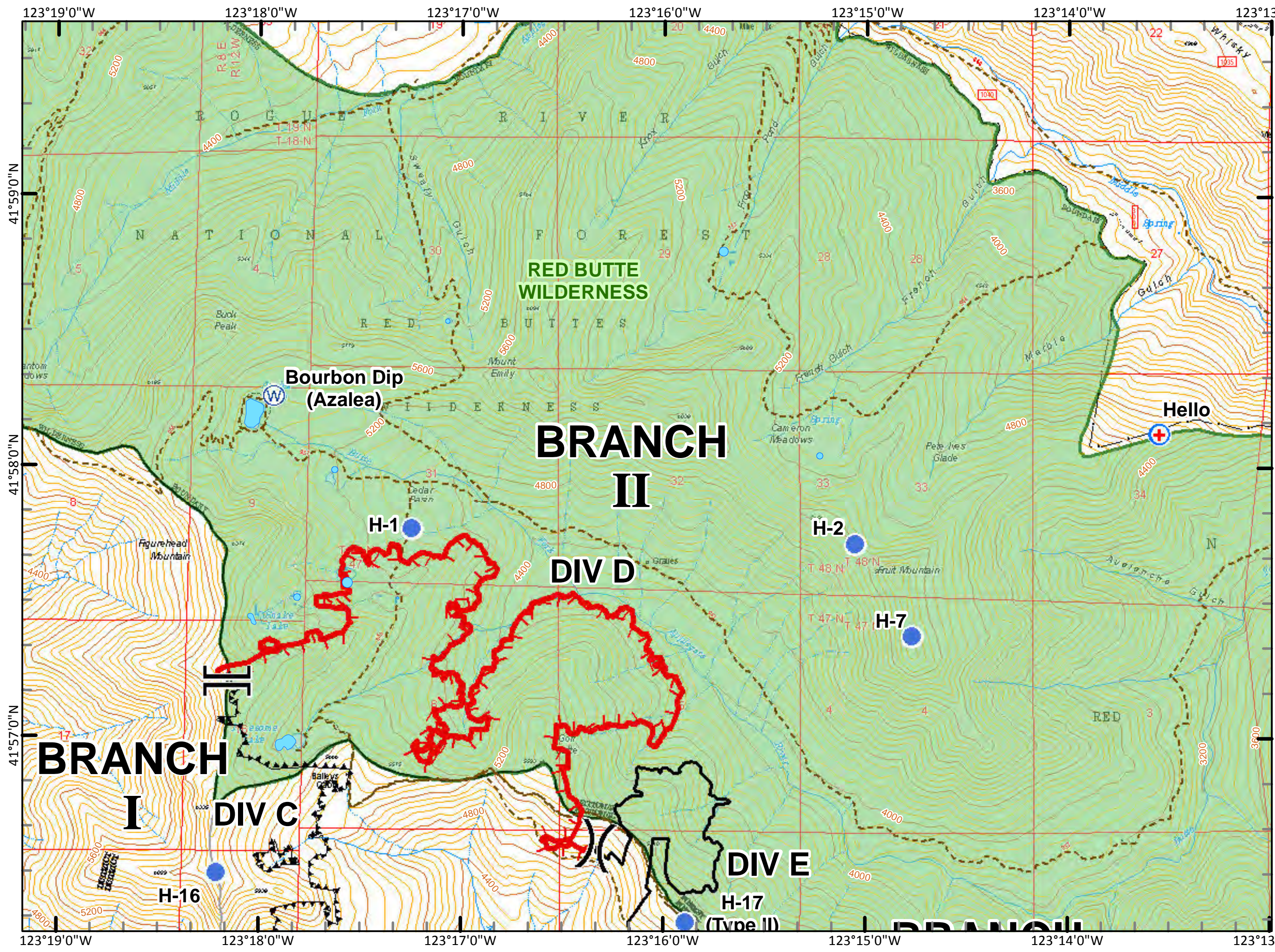


[ ]	Branch
) (	Division
— (red)	Uncontrolled Fire Edge
- - -	Planned Fire Line
— (black)	Completed Line
X •	Proposed Dozer Line
XXXX	Completed Dozer Line
▼	Natural Barrier
⚠	Safety Zone
+	MediVac Site
H	Helibase
●	Helispot
S	Staging Area
R	Repeater
◆	Sling
●	Drop Point
C	Camp
W	Water Source
○	Spot Fire



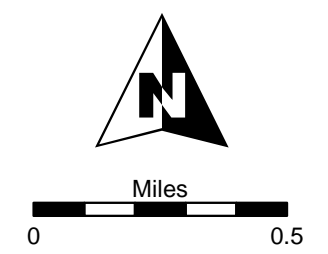


**Fort Complex**  
**CA-KNF-0005659**  
**IAP**  
**9/09/2012**  
**DAY SHIFT**  
**Datum: NAD 83**  
**Acres: 22,101**



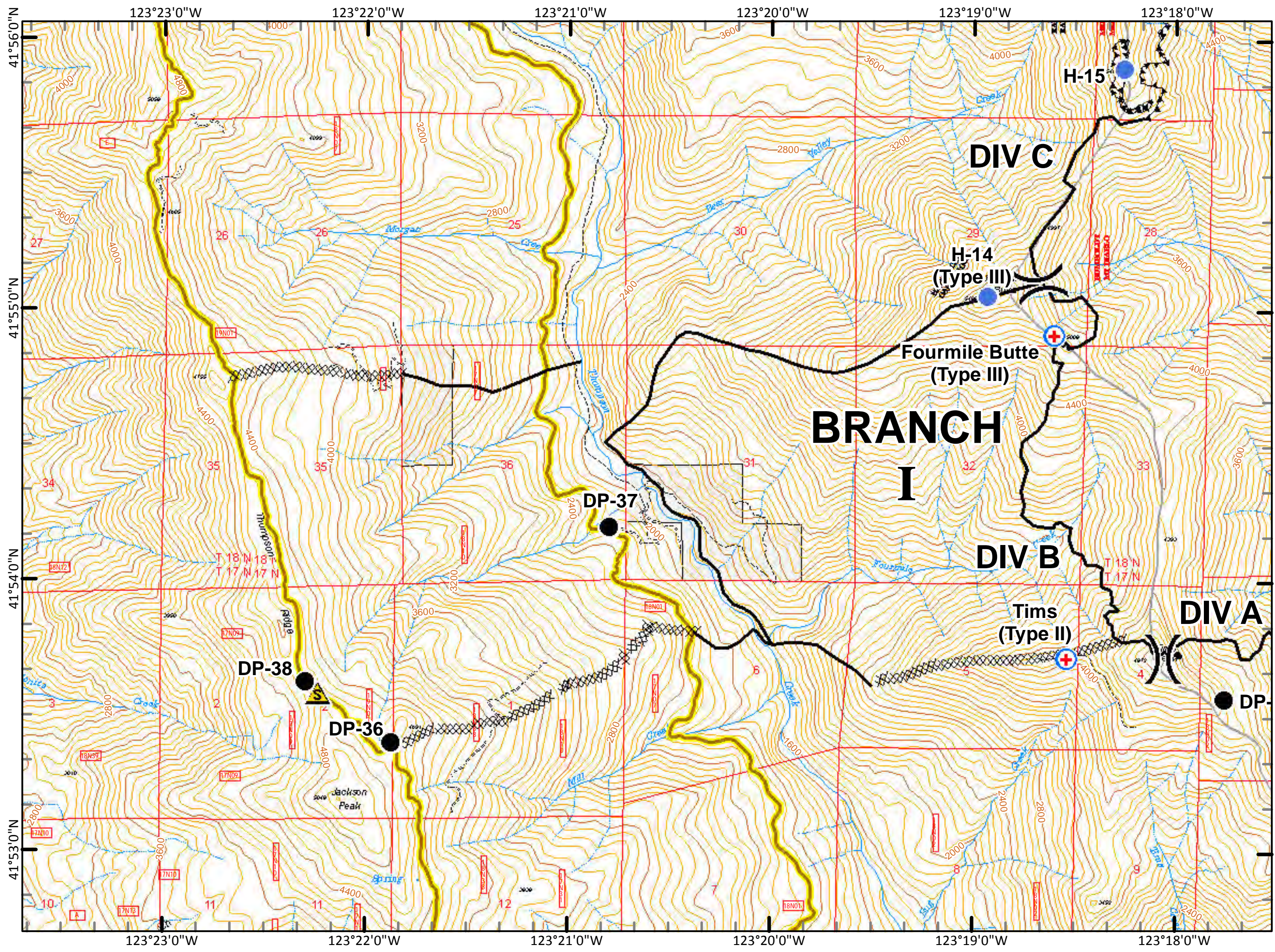
	Branch
	Division
	Uncontrolled Fire Edge
	Planned Fire Line
	Completed Line
	Proposed Dozer Line
	Completed Dozer Line
	Natural Barrier
	Safety Zone
	MediVac Site
	Helibase
	Helispot
	Staging Area
	Repeater
	Sling
	Drop Point
	Camp
	Water Source
	Spot Fire

**MAP PAGE: 5**





**Fort Complex**  
**CA-KNF-0005659**  
**IAP**  
**9/09/2012**  
**DAY SHIFT**  
**Datum: NAD 83**  
**Acres: 22,101**



	Branch
	Division
	Uncontrolled Fire Edge
	Planned Fire Line
	Completed Line
	Proposed Dozer Line
	Completed Dozer Line
	Natural Barrier
	Safety Zone
	MediVac Site
	Helibase
	Helispot
	Staging Area
	Repeater
	Sling
	Drop Point
	Camp
	Water Source
	Spot Fire

**MAP PAGE: 6**

