

IAP Map
 Index Page
 August 26, 2012
 0700 - 1900
 NAD 83, UTM Zone 10

North Pass Fire
CA-MNF-1446
CA-MEU-5763

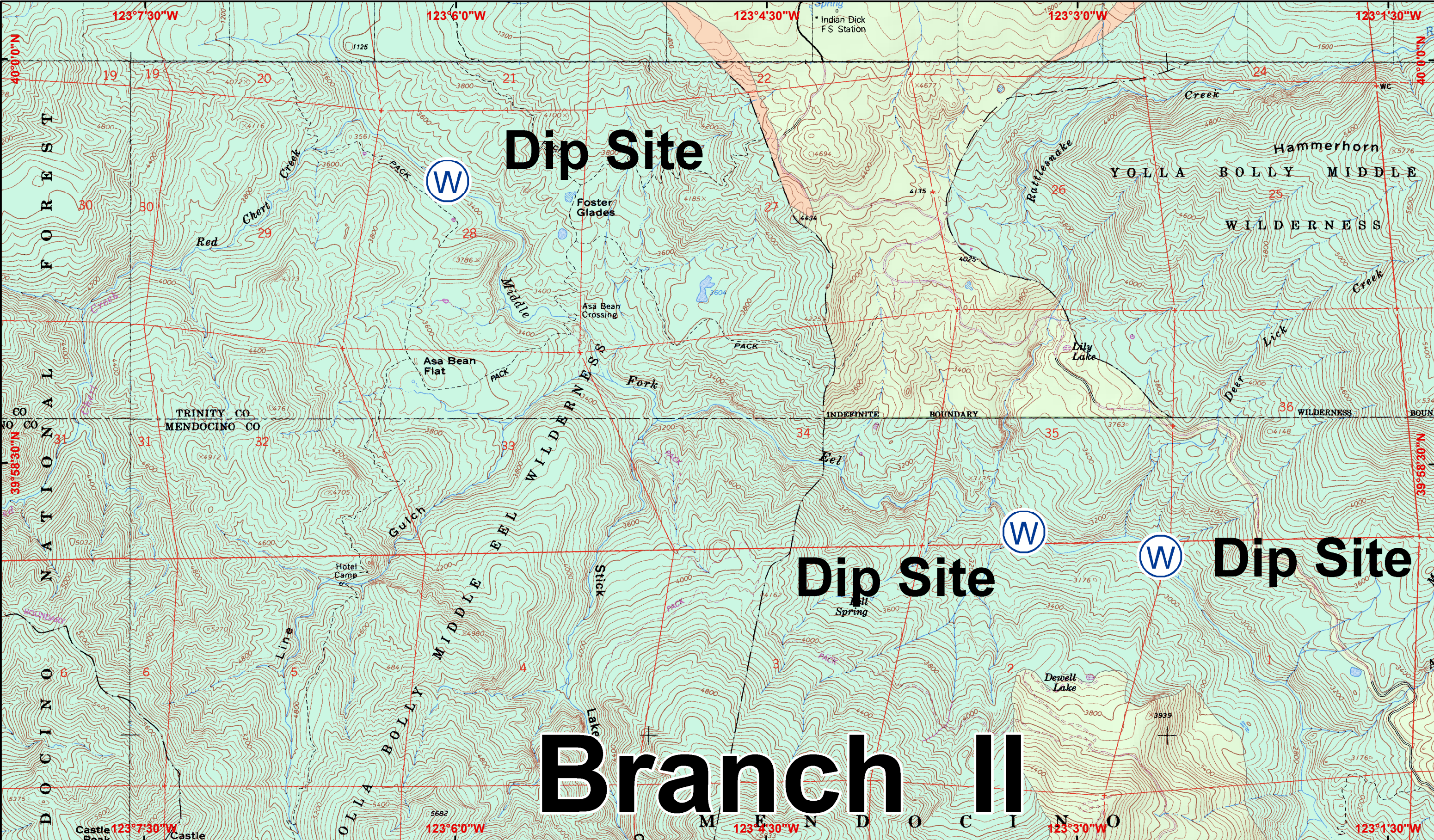
- Completed Line
- Completed Dozer Line
- Uncontrolled Fire Edge
- Helispot
- Division
- Branch
- Drop Point
- Safety Zone

- 0 1 2 4 6 8 Miles
- Drop Point
- RAWS Site
- Repeater
- Forest Road
- US, State, County Highways
- Major Roads

1:112,425



dcollins 20120825 2200



IAP Map August 26, 2012
 Page 1 0700-1900
 NAD 83, UTM Zone 10

North Pass Fire
CA-MNF-1446
CA-MEU-5763

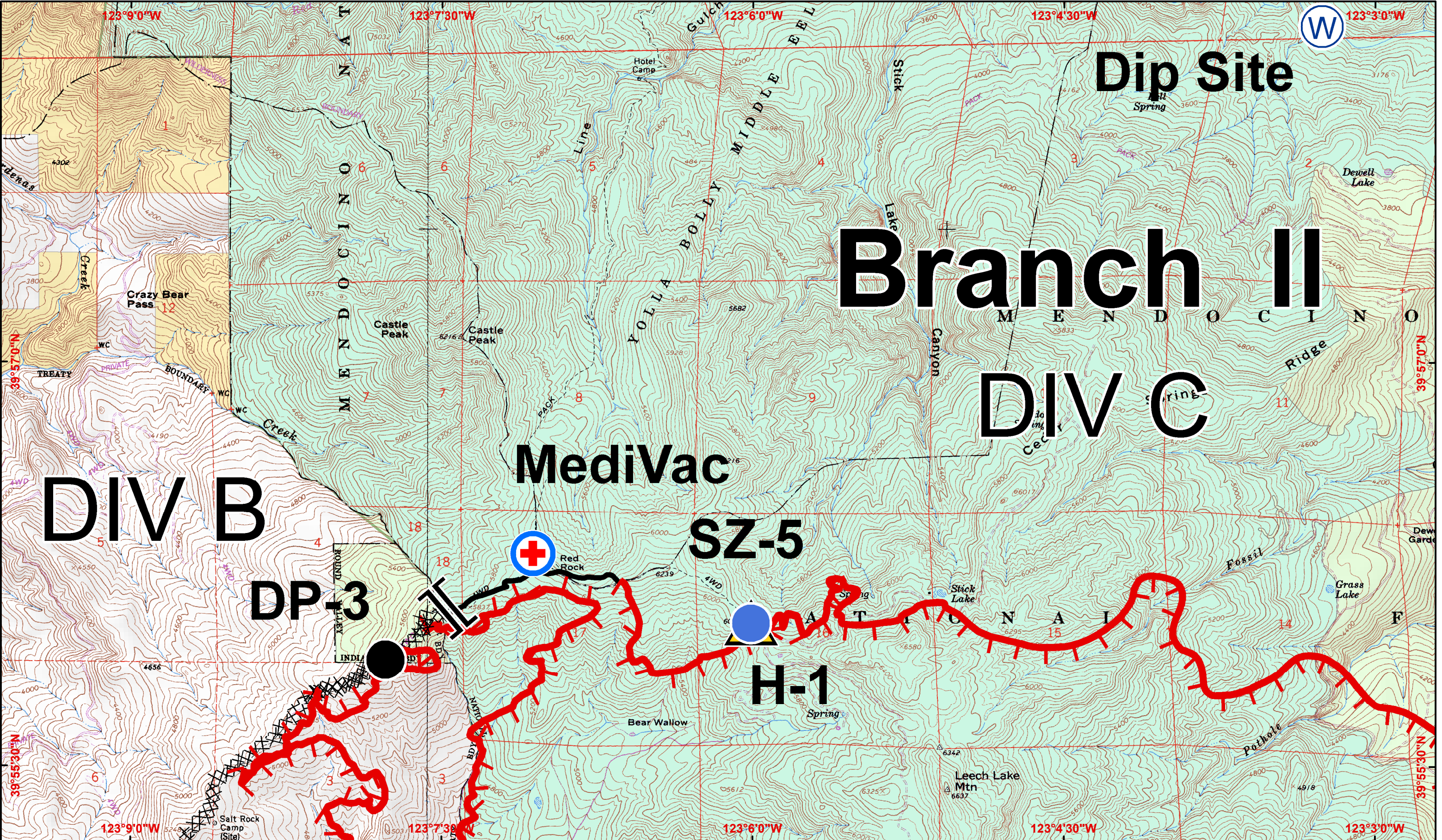
- Completed Line
- Completed Dozer Line
- Uncontrolled Fire Edge
- Contingency Line
- High Value Timber Sale

- Division
- Branch
- Drop Point
- Safety Zone
- Drop Point

- MediVac Site
- United States Bureau of Land Management
- US Forest Service
- Bureau of Indian Affairs

Wilderness Areas
 1:24,000
 CONTOUR INTERVAL 40 FEET





IAP Map August 26, 2012
 Page 2 0700-1900
 NAD 83, UTM Zone 10

North Pass Fire
CA-MNF-1446
CA-MEU-5763

- Completed Line
- Completed Dozer Line
- Uncontrolled Fire Edge
- Contingency Line
- High Value Timber Sale

- Division
- Branch
- Drop Point
- Safety Zone
- Drop Point

- MediVac Site

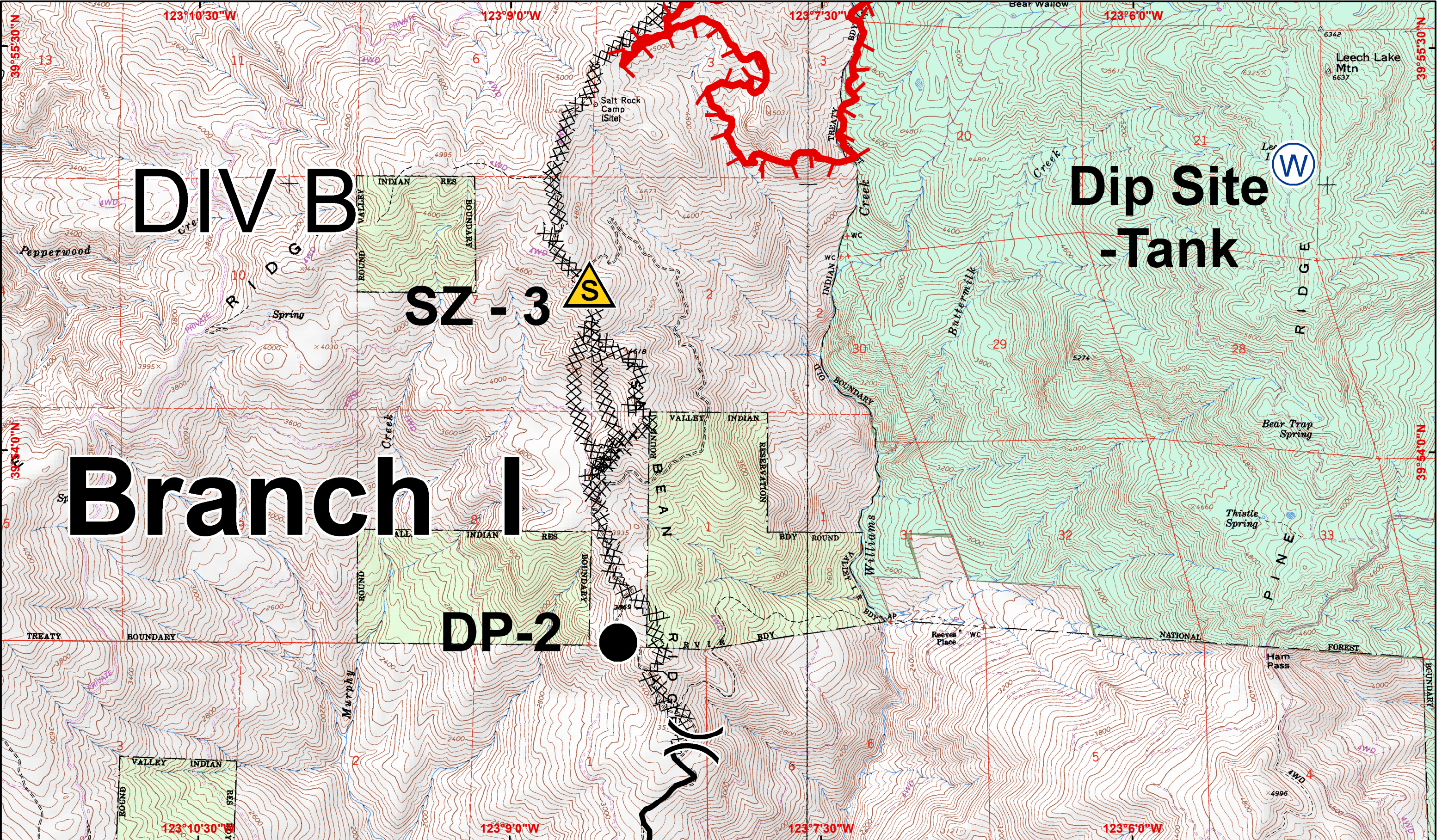
- United States Bureau of Land Management
- US Forest Service
- Bureau of Indian Affairs

- Wilderness Areas



1:24,000
 CONTOUR INTERVAL 40 FEET





IAP Map August 26, 2012
 Page 3 0700-1900
 NAD 83, UTM Zone 10

North Pass Fire
CA-MNF-1446
CA-MEU-5763

- Completed Line
- Completed Dozer Line
- Uncontrolled Fire Edge
- Contingency Line
- High Value Timber Sale

- Division
- Branch
- Drop Point
- Safety Zone
- Drop Point
- MediVac Site

- United States Bureau of Land Management
- US Forest Service
- Bureau of Indian Affairs
- Wilderness Areas



1:24,000
 CONTOUR INTERVAL 40 FEET

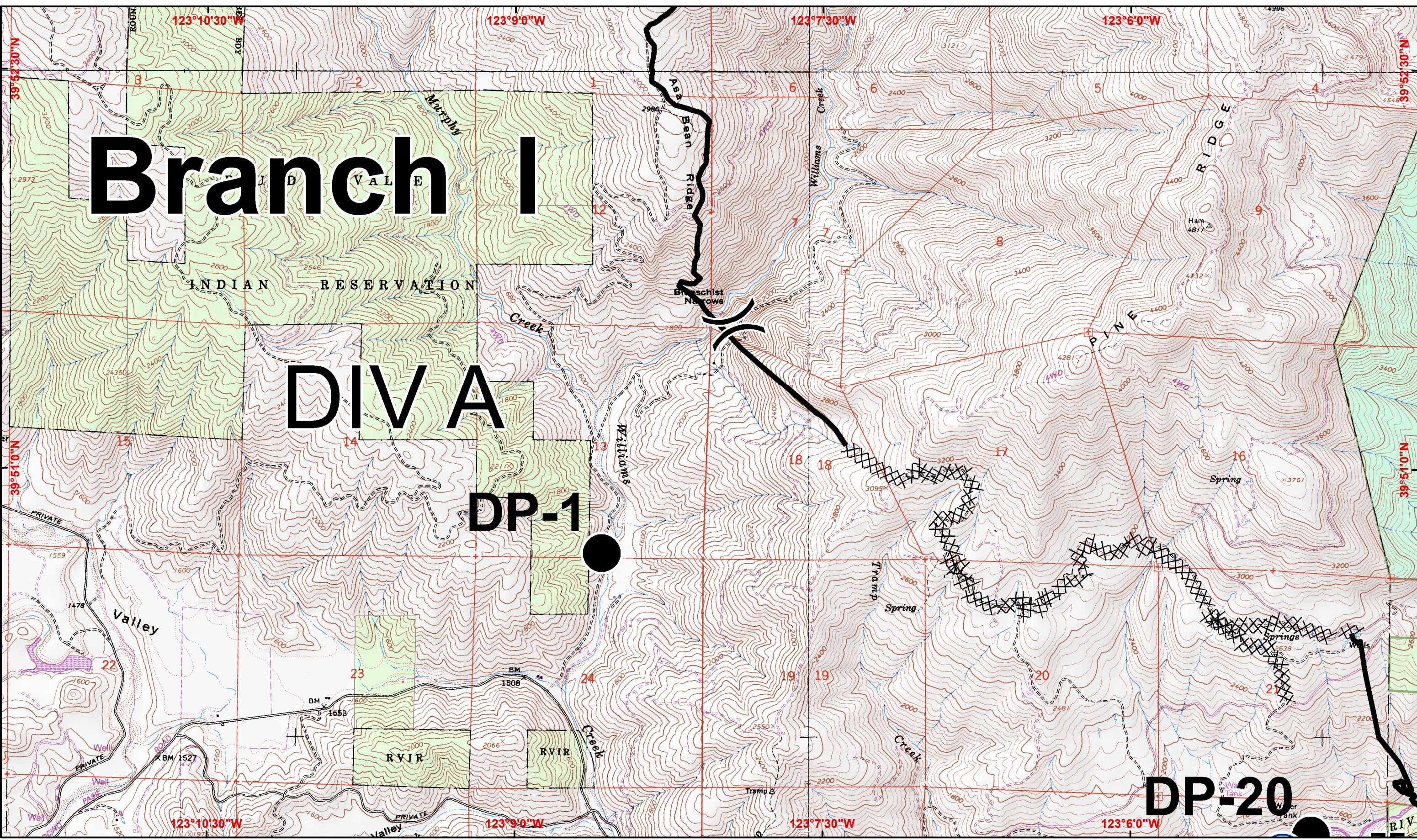


Branch I

DIVA

DP-1

DP-20



IAP Map August 26, 2012
 Page 4 0700-1900
 NAD 83, UTM Zone 10

North Pass Fire
CA-MNF-1446
CA-MEU-5763

- Completed Line
- Completed Dozer Line
- Uncontrolled Fire Edge
- Contingency Line
- High Value Timber Sale

- Division
- Branch
- Drop Point
- Safety Zone
- Drop Point

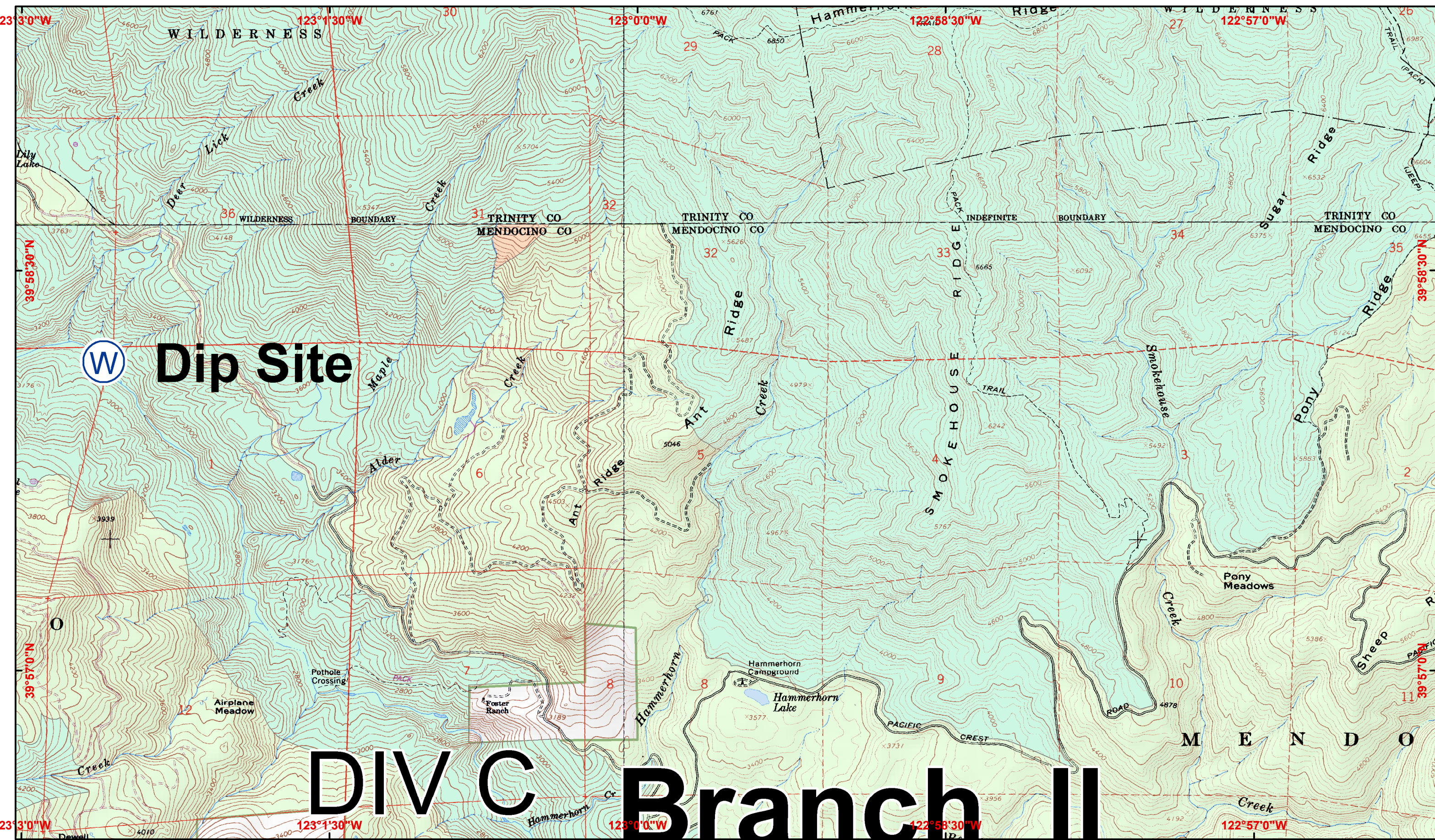
MediVac Site

- United States Bureau of Land Management
- US Forest Service
- Bureau of Indian Affairs
- Wilderness Areas



1:24,000
 CONTOUR INTERVAL 40 FEET





IAP Map August 26, 2012
 Page 5 0700-1900
 NAD 83, UTM Zone 10

North Pass Fire
CA-MNF-1446
CA-MEU-5763

- Completed Line
- Completed Dozer Line
- Uncontrolled Fire Edge
- Contingency Line
- High Value Timber Sale

- Division
- Branch
- Drop Point
- Safety Zone
- Drop Point

- MediVac Site
- United States Bureau of Land Management
- US Forest Service
- Bureau of Indian Affairs
- Wilderness Areas

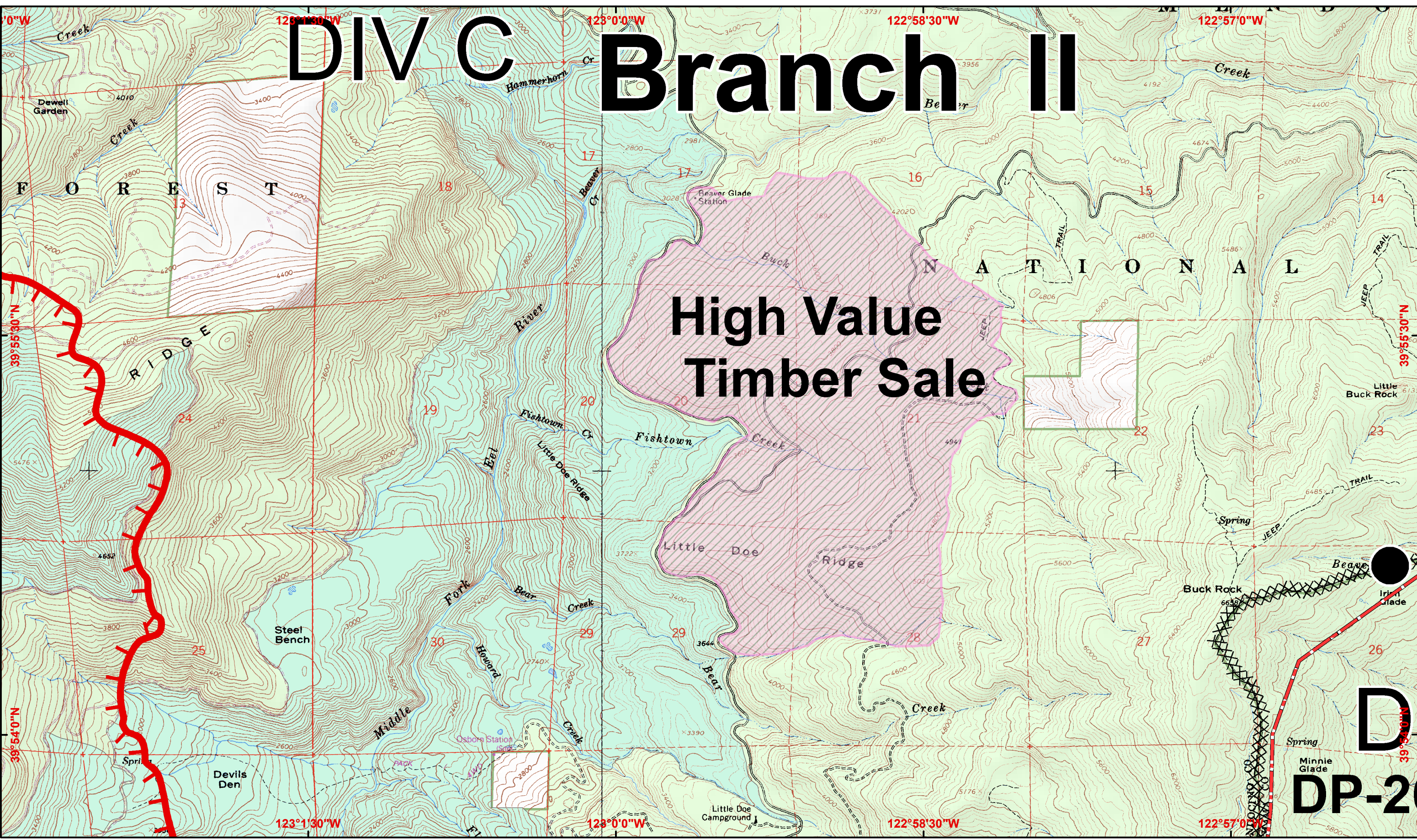


1:24,000
 CONTOUR INTERVAL 40 FEET



DIV C Branch II

High Value Timber Sale



IAP Map August 26, 2012
 Page 6 0700-1900
 NAD 83, UTM Zone 10

North Pass Fire
CA-MNF-1446
CA-MEU-5763

- Completed Line
- Completed Dozer Line
- Uncontrolled Fire Edge
- Contingency Line
- High Value Timber Sale

- Division
- Branch
- Drop Point
- Safety Zone
- Drop Point

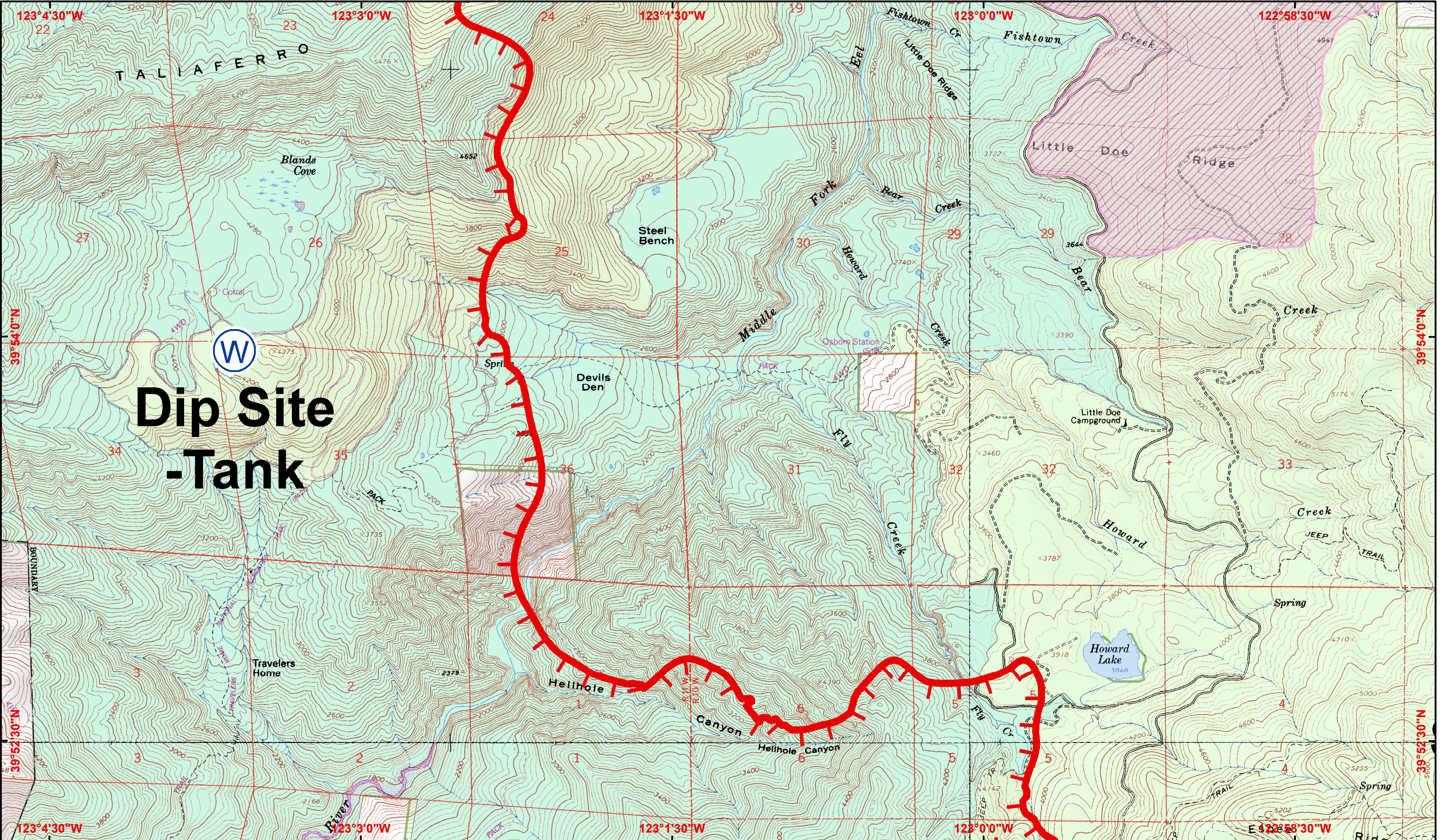
- MediVac Site
- United States Bureau of Land Management
- US Forest Service
- Bureau of Indian Affairs
- Wilderness Areas



1:24,000
 CONTOUR INTERVAL 40 FEET



D
DP-2



Dip Site - Tank

IAP Map August 26, 2012
 Page 7 0700-1900
 NAD 83, UTM Zone 10

North Pass Fire
CA-MNF-1446
CA-MEU-5763

- Completed Line
- Completed Dozer Line
- Uncontrolled Fire Edge
- Contingency Line
- High Value Timber Sale

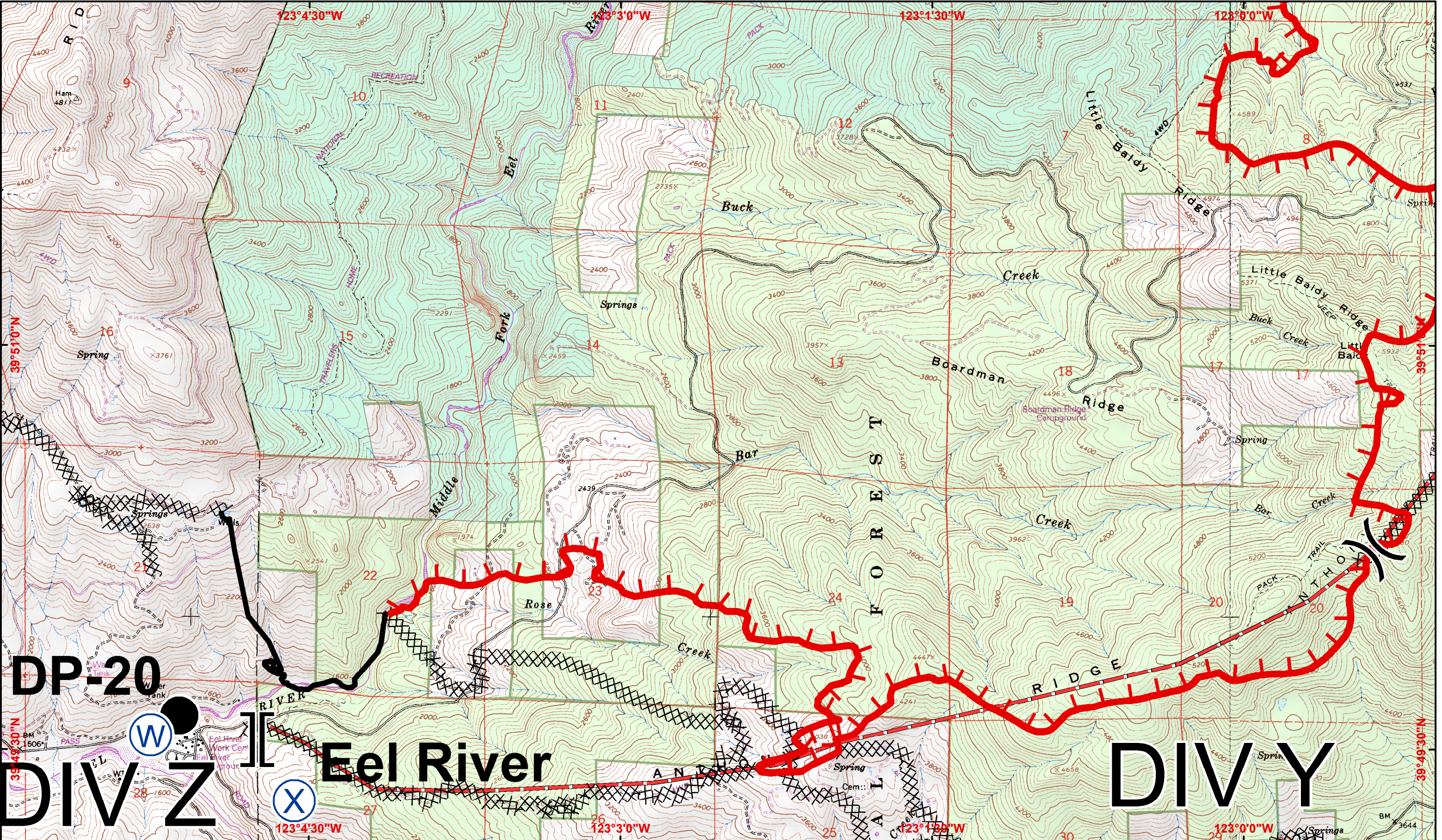
- Division
- Branch
- Drop Point
- Safety Zone
- Drop Point

- MediVac Site
- United States Bureau of Land Management
- US Forest Service
- Bureau of Indian Affairs
- Wilderness Areas



1:24,000
 CONTOUR INTERVAL 40 FEET





DP-20
DIV Z

DIV Y

IAP Map August 26, 2012
 Page 8 0700-1900
 NAD 83, UTM Zone 10

North Pass Fire
CA-MNF-1446
CA-MEU-5763

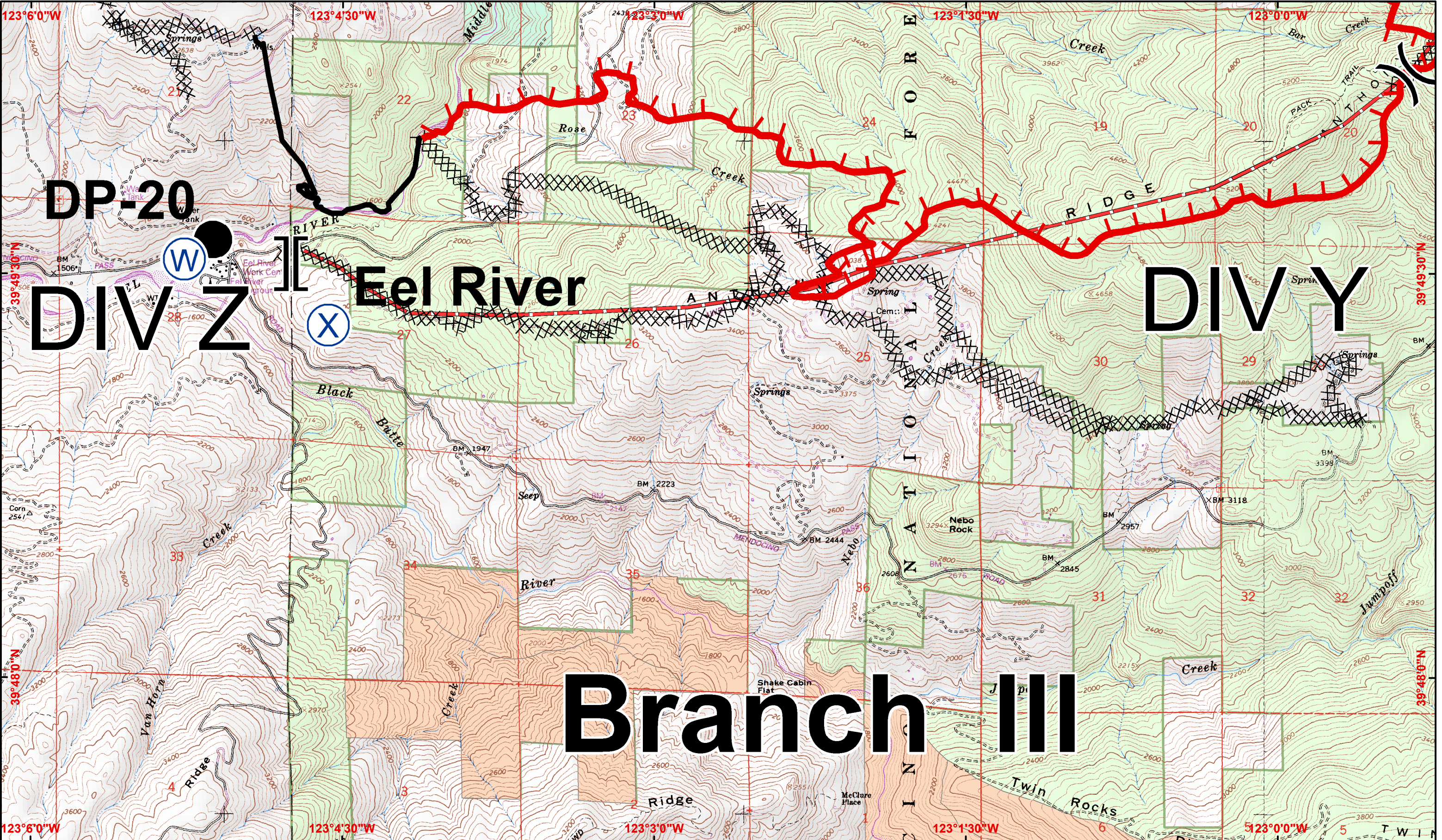
- Completed Line
- Completed Dozer Line
- Uncontrolled Fire Edge
- Contingency Line
- High Value Timber Sale

- Division
- Branch
- Drop Point
- Safety Zone
- Drop Point

- MediVac Site
- United States Bureau of Land Management
- US Forest Service
- Bureau of Indian Affairs

Miles
 1 0.5 0 1
 Wilderness Areas
 1:24,000
 CONTOUR INTERVAL 40 FEET





IAP Map August 26, 2012
 Page 9 0700-1900
 NAD 83, UTM Zone 10

North Pass Fire
CA-MNF-1446
CA-MEU-5763

- Completed Line
- Completed Dozer Line
- Uncontrolled Fire Edge
- Contingency Line
- High Value Timber Sale

- Division
- Branch
- Drop Point
- Safety Zone
- Drop Point

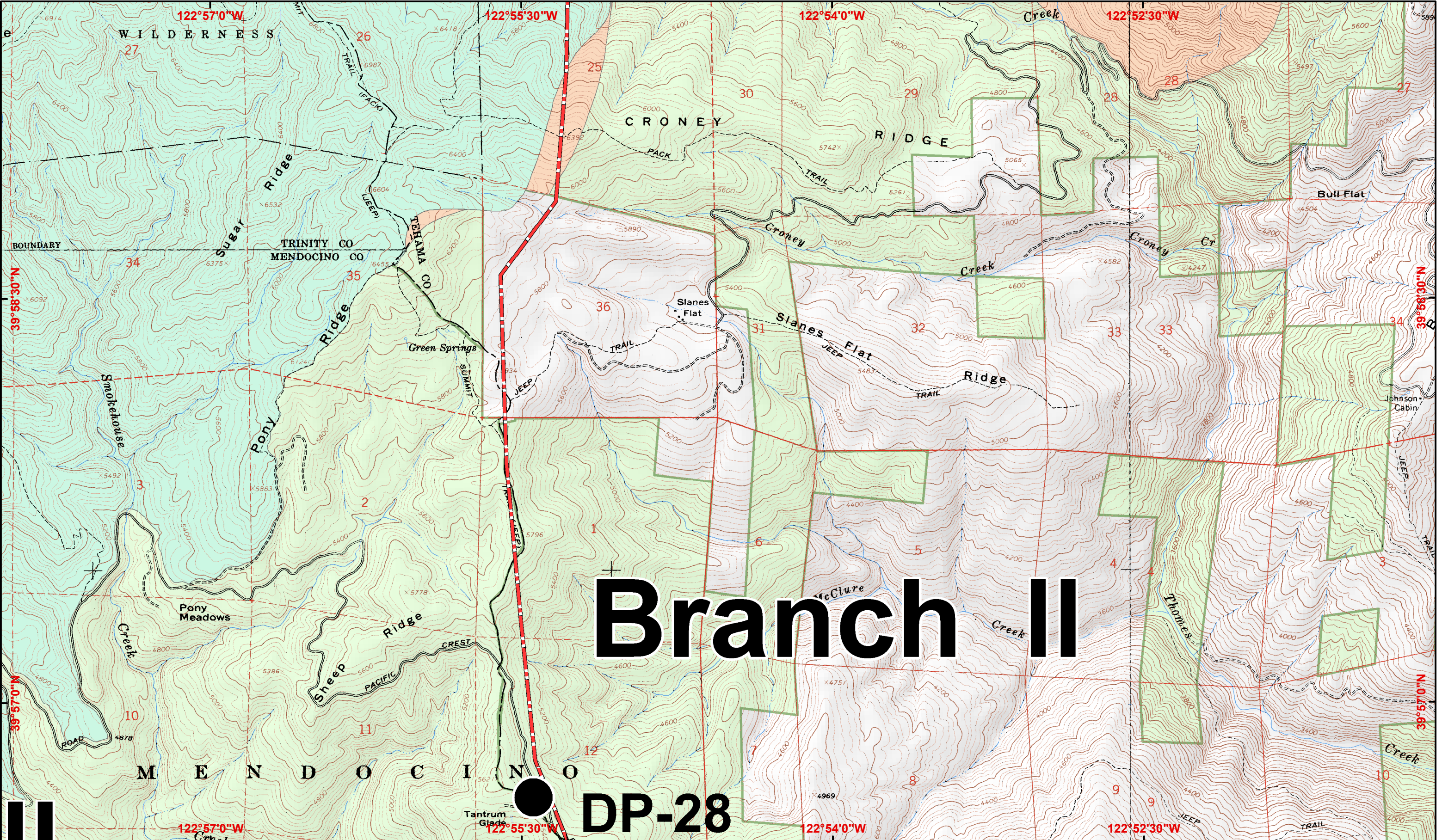
- MediVac Site

- United States Bureau of Land Management
- US Forest Service
- Bureau of Indian Affairs
- Wilderness Areas



1:24,000
 CONTOUR INTERVAL 40 FEET





IAP Map August 26, 2012
 Page 10 0700-1900
 NAD 83, UTM Zone 10

North Pass Fire
CA-MNF-1446
CA-MEU-5763

- Completed Line
- Completed Dozer Line
- Uncontrolled Fire Edge
- Contingency Line
- High Value Timber Sale

- Division
- Branch
- Drop Point
- Safety Zone
- Drop Point

MediVac Site

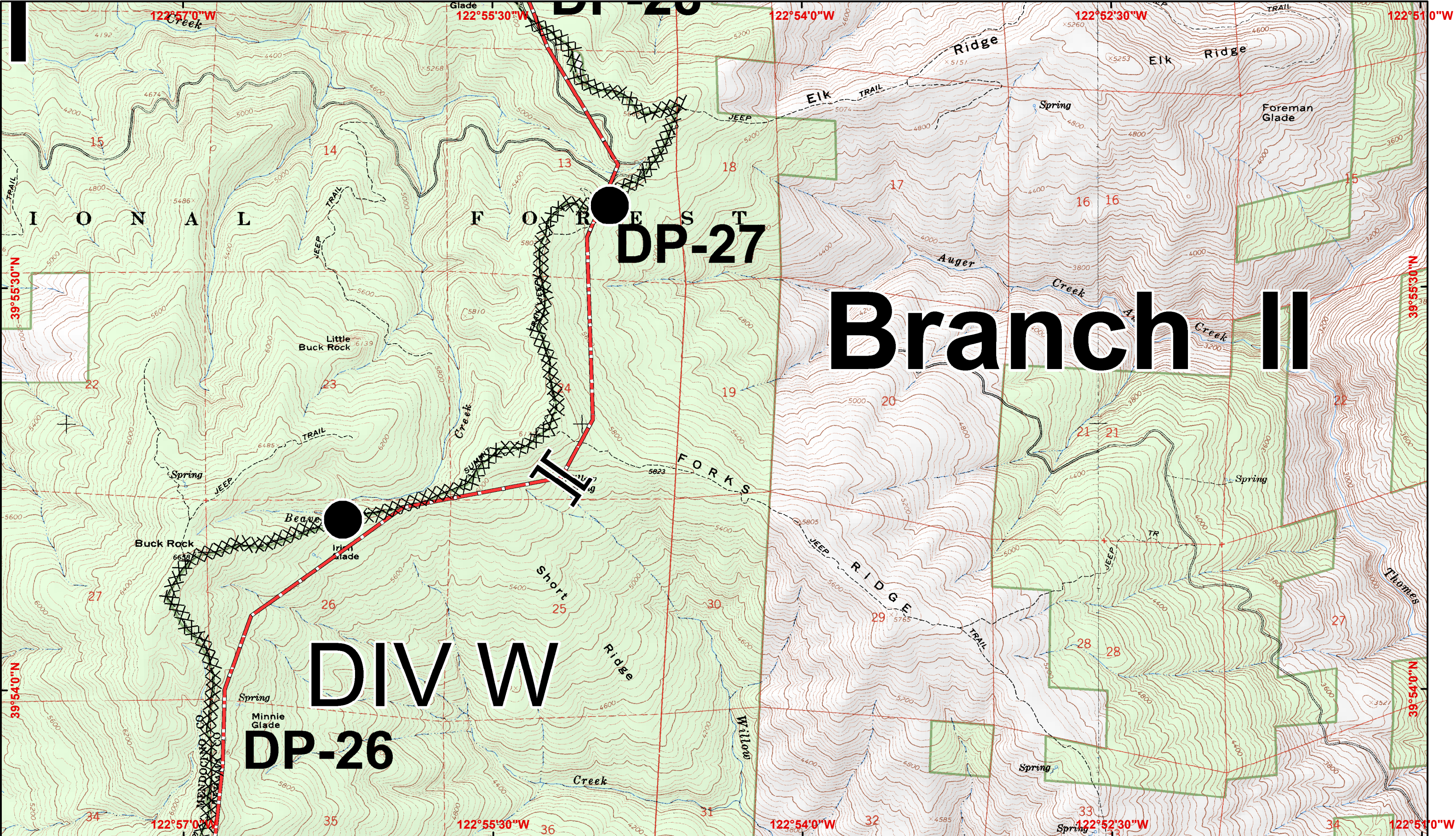
- United States Bureau of Land Management
- US Forest Service
- Bureau of Indian Affairs

Wilderness Areas



1:24,000
 CONTOUR INTERVAL 40 FEET





IAP Map August 26, 2012
 Page 11 0700-1900
 NAD 83, UTM Zone 10

North Pass Fire
CA-MNF-1446
CA-MEU-5763

- Completed Line
- Completed Dozer Line
- Uncontrolled Fire Edge
- Contingency Line
- High Value Timber Sale

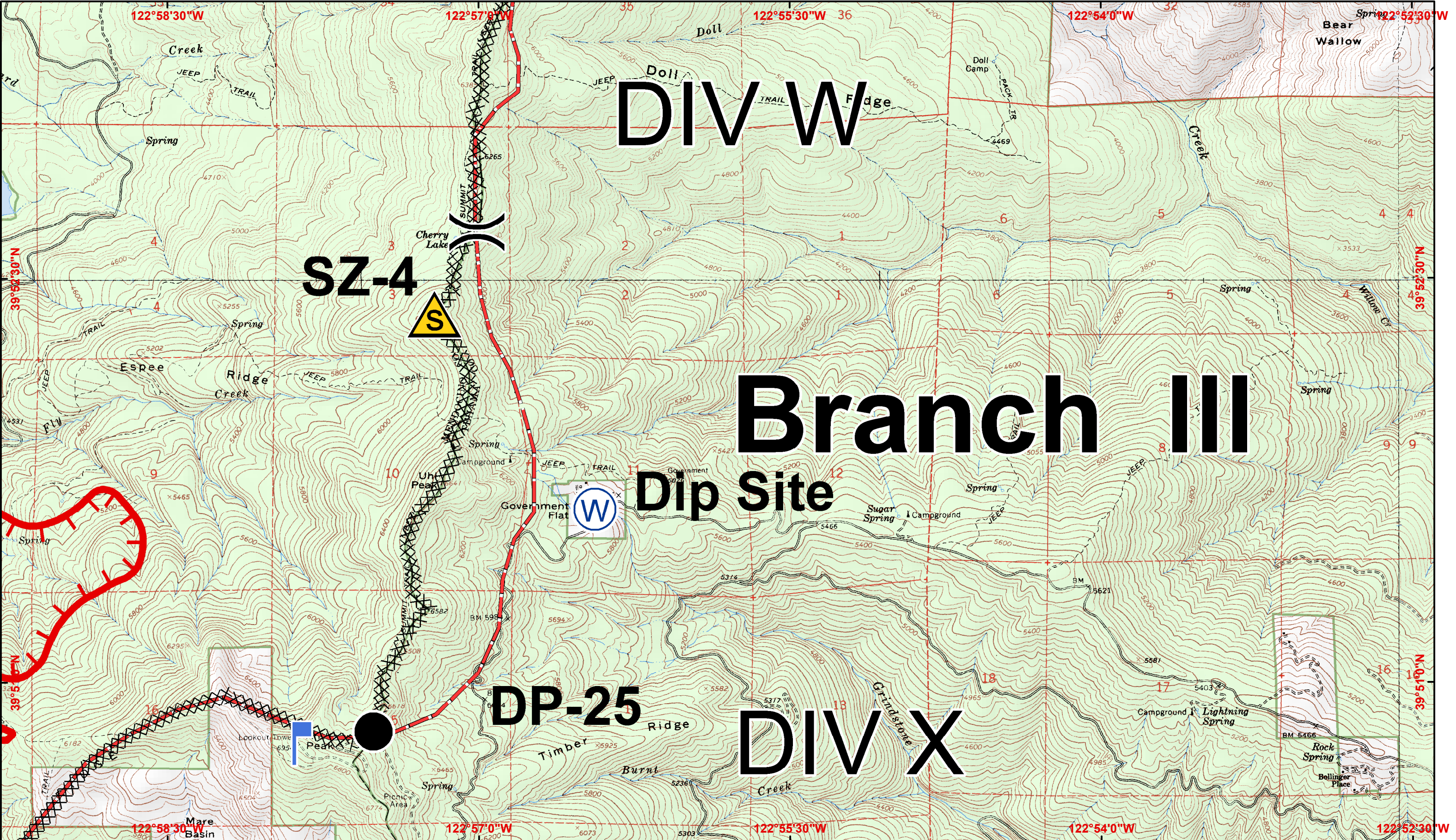
- Division
- Branch
- Drop Point
- Safety Zone
- Drop Point

- MediVac Site
- United States Bureau of Land Management
- US Forest Service
- Bureau of Indian Affairs
- Wilderness Areas



1:24,000
 CONTOUR INTERVAL 40 FEET





IAP Map August 26, 2012
 Page 12 0700-1900
 NAD 83, UTM Zone 10

North Pass Fire
CA-MNF-1446
CA-MEU-5763

- Completed Line
- Completed Dozer Line
- Uncontrolled Fire Edge
- Contingency Line
- High Value Timber Sale

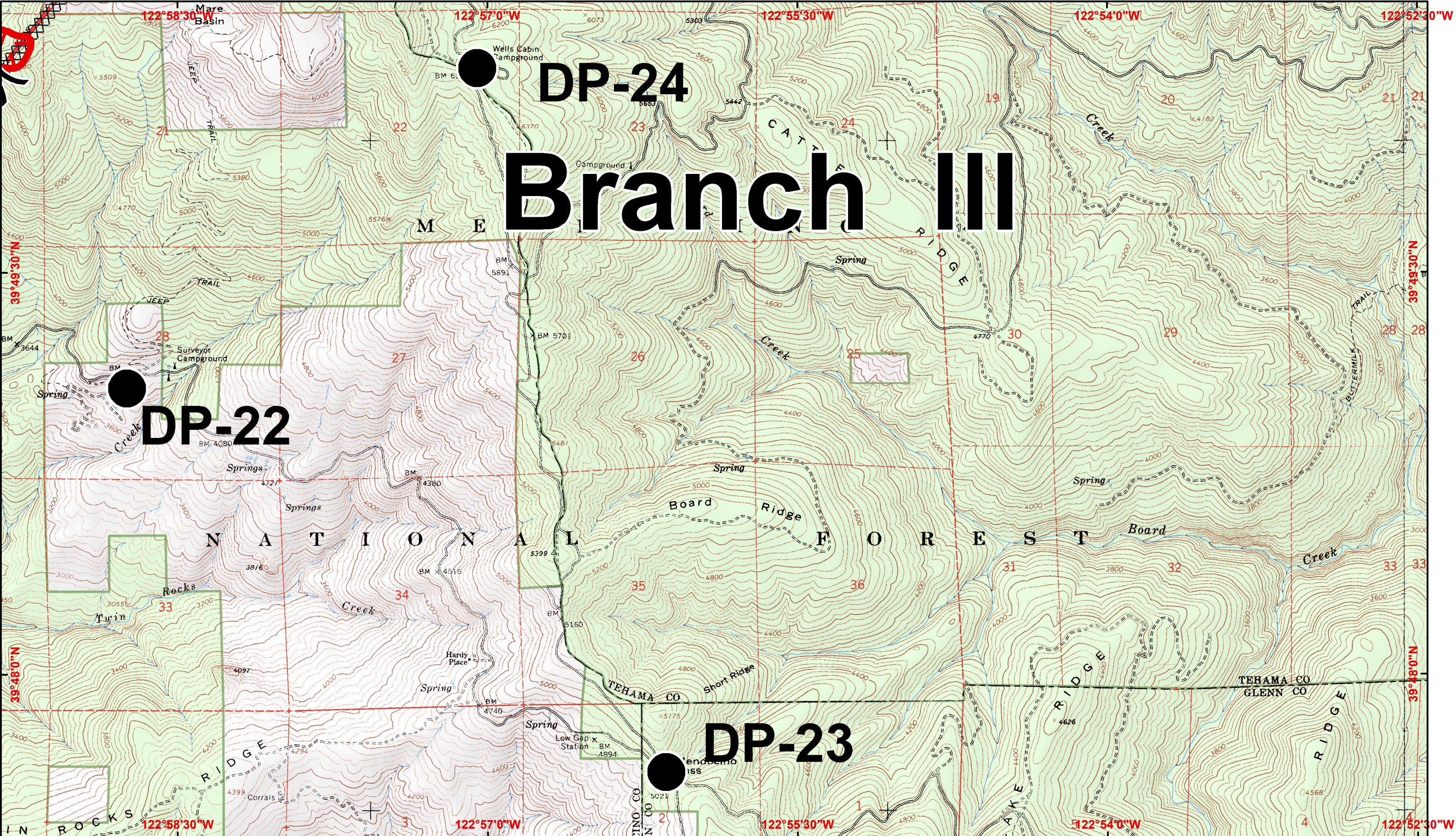
- Division
- Branch
- Drop Point
- Safety Zone
- Drop Point

- MediVac Site
- United States Bureau of Land Management
- US Forest Service
- Bureau of Indian Affairs
- Wilderness Areas



1:24,000
 CONTOUR INTERVAL 40 FEET





IAP Map August 26, 2012
 Page 13 0700-1900
 NAD 83, UTM Zone 10

North Pass Fire
CA-MNF-1446
CA-MEU-5763

- Completed Line
- Completed Dozer Line
- Uncontrolled Fire Edge
- Contingency Line
- High Value Timber Sale

- Division
- Branch
- Drop Point
- Safety Zone
- Drop Point

- MediVac Site

- United States Bureau of Land Management
- US Forest Service
- Bureau of Indian Affairs

- Wilderness Areas

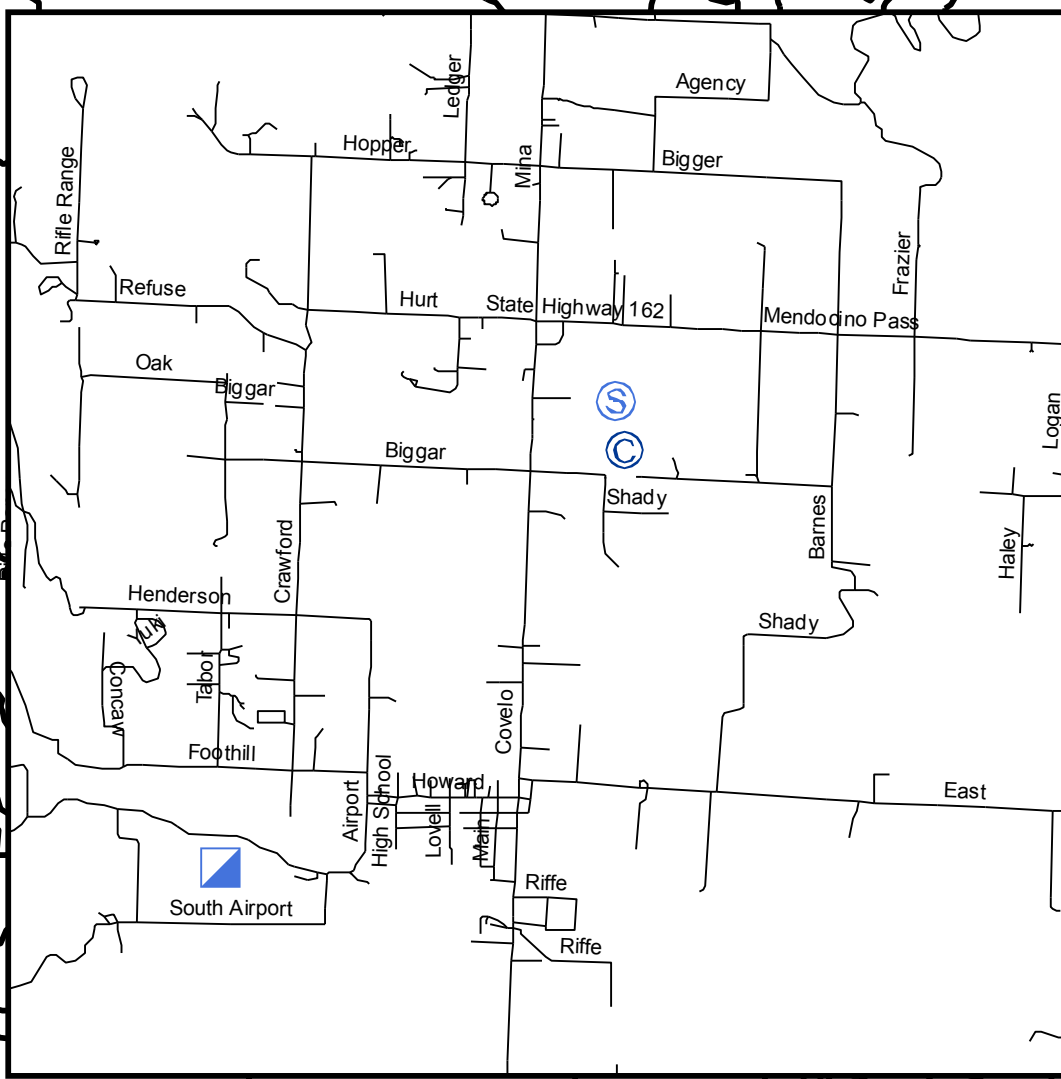
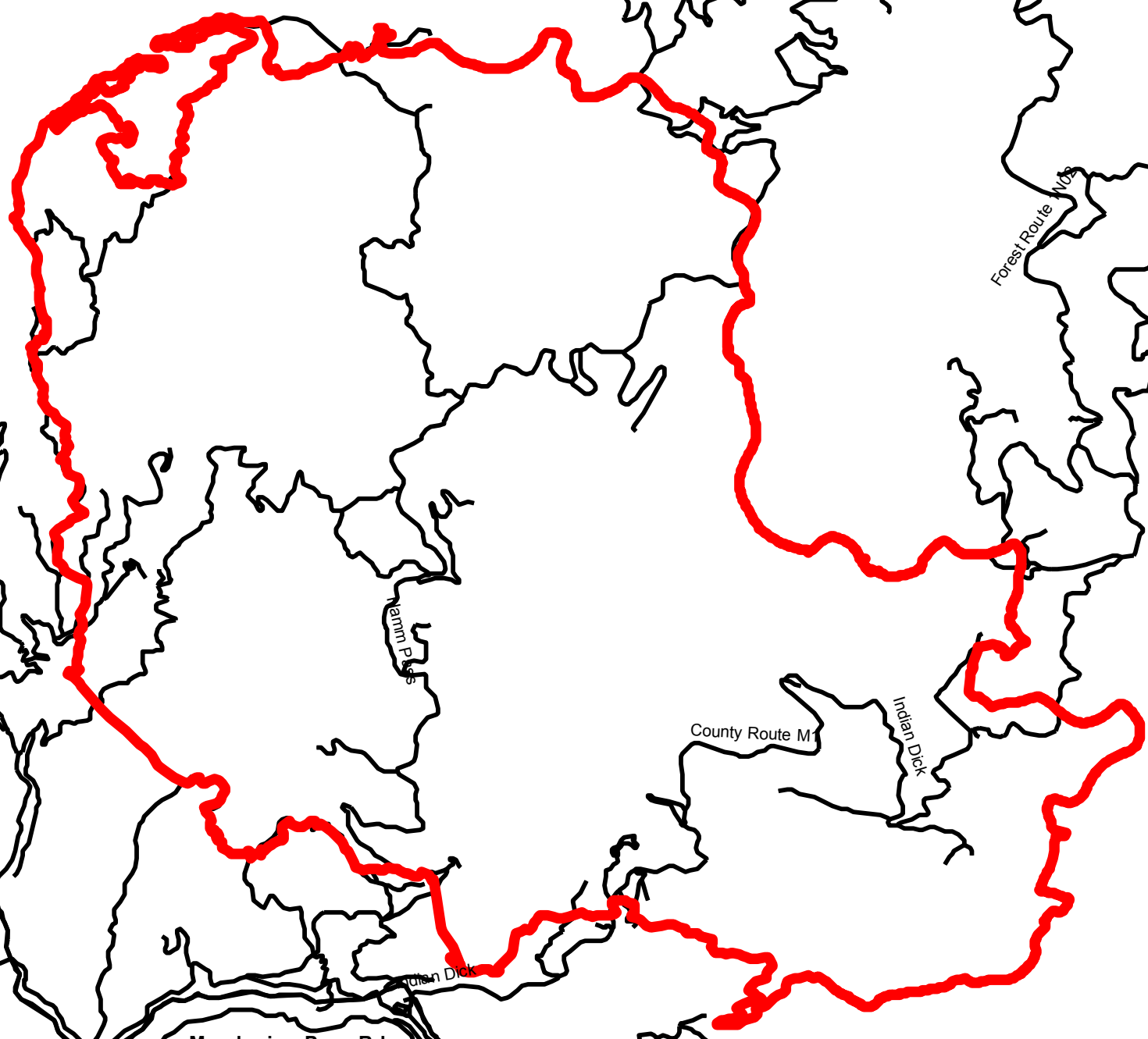


1:24,000
 CONTOUR INTERVAL 40 FEET



North Pass Fire Travel Map

North Pass Fire
CA-MNF-1446
CA-MEU-5763
August 26, 2012



**From Willits to the North Pass Fire:
Go North on Highway 101 to Highway 162.
Travel east on Highway 162, through Covelo,
to Mendocino Pass Road (aka Highway 162).
Travel approximately 10 miles to the North Pass fire.**

Legend

- Camp
- Incident Command Post
- Staging Area

N

Spike Camp