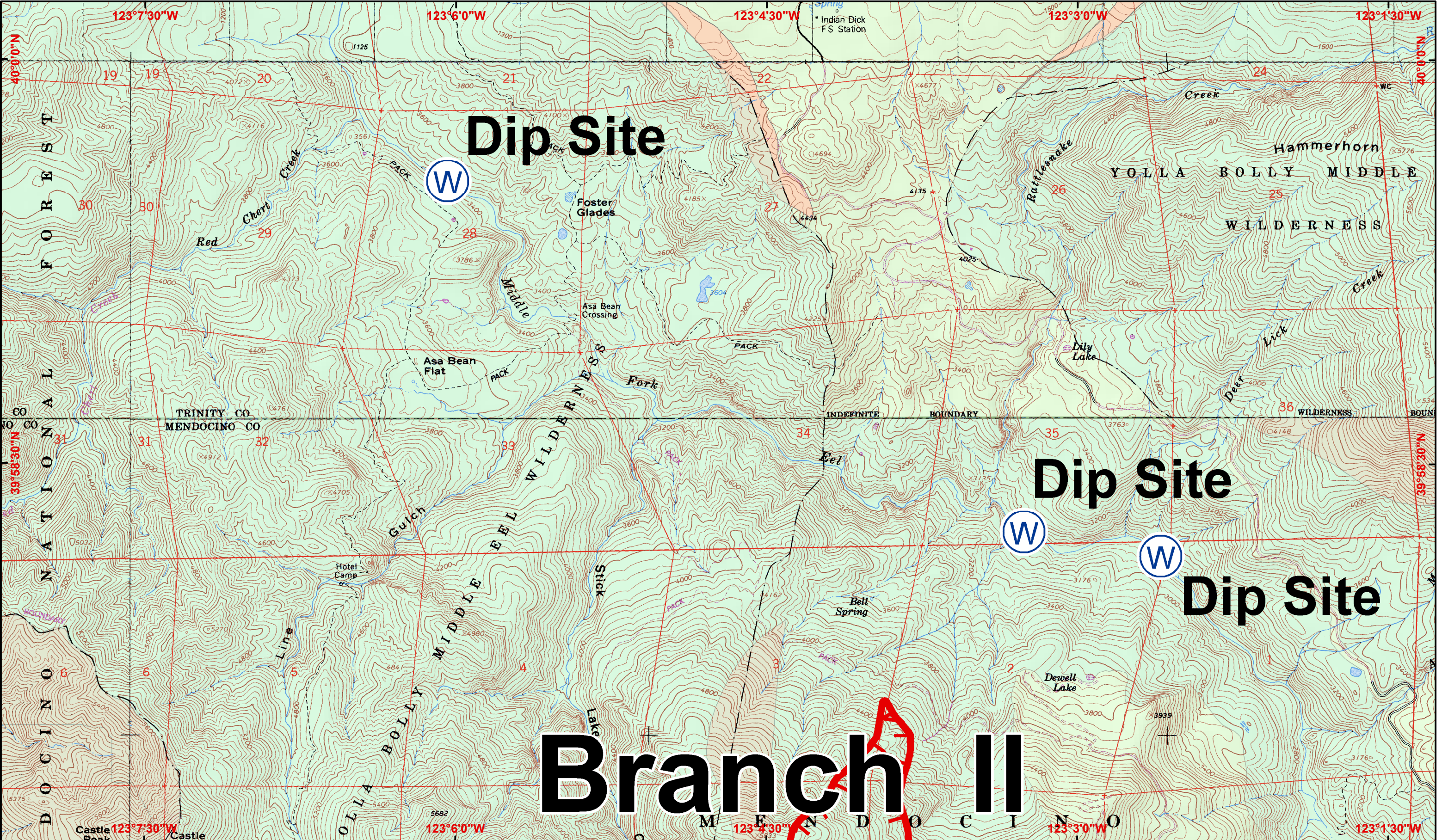


- Completed Line
- Completed Dozer Line
- Uncontrolled Fire Edge
- High Value Timber
- Division
- Branch
- Drop Point
- Safety Zone
- MediVac

- Water Source
- RAWs Site
- Repeter Site
- 0 1 2 4 6 8 Miles
- Forest Road
- US, State, County Highways
- Major Roads

1:104,607





IAP Map August 27, 2012
 Page 1 0700-1900
 NAD 83, UTM Zone 10

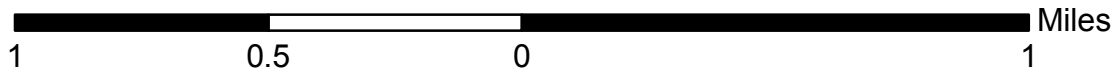
North Pass Fire
CA-MNF-1446
CA-MEU-5763

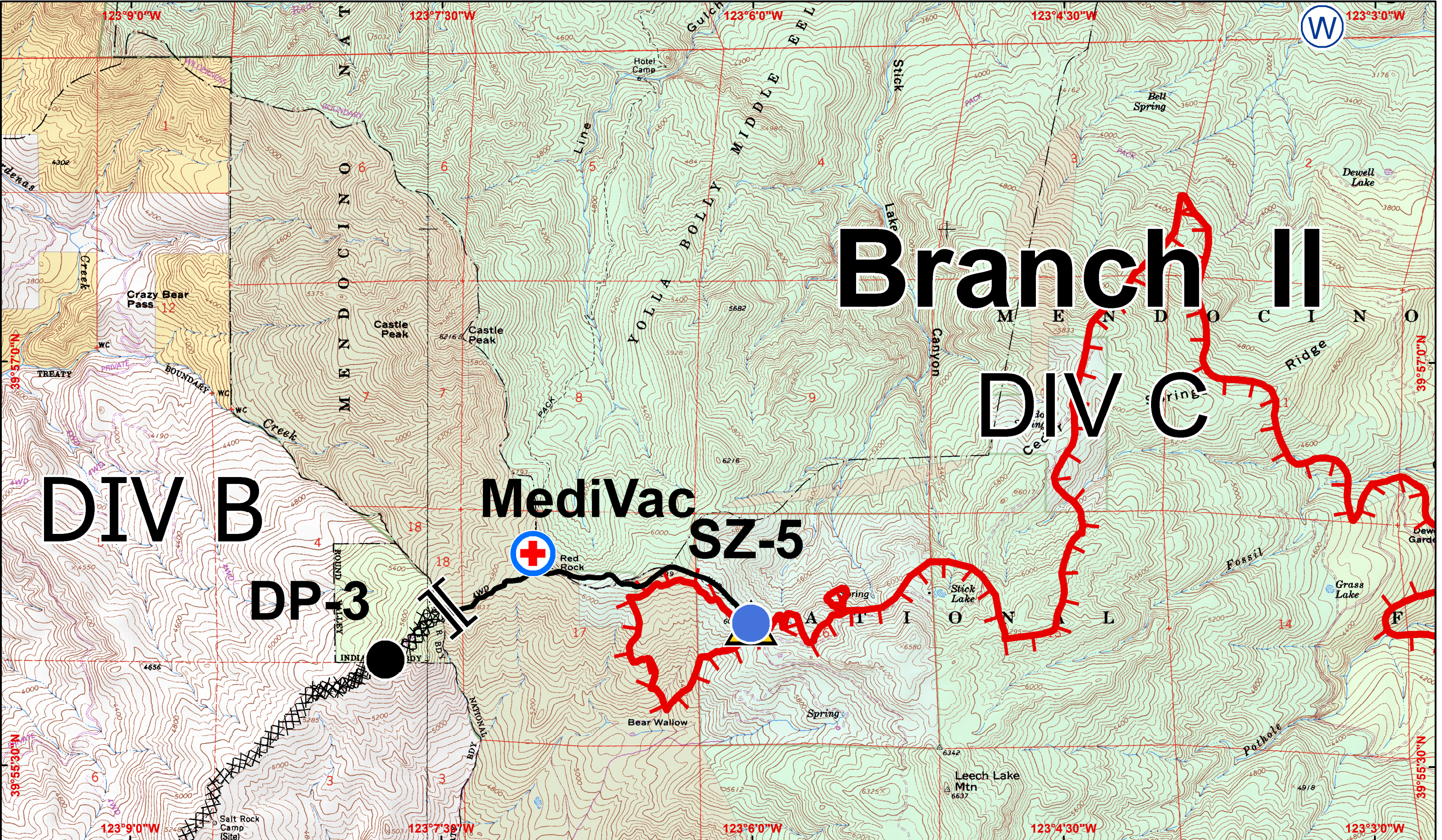
- Completed Line
- Completed Dozer Line
- Uncontrolled Fire Edge
- Contingency Line
- High Value Timber Sale

- Division
- Branch
- Drop Point
- Safety Zone
- Water Source

- MediVac Site
- United States Bureau of Land Management
- US Forest Service
- Bureau of Indian Affairs

Wilderness Areas
 1:24,000
 CONTOUR INTERVAL 40 FEET






North Pass Fire
CA-MNF-1446
CA-MEU-5763

- Completed Line
- Completed Dozer Line
- Uncontrolled Fire Edge
- Contingency Line
- High Value Timber Sale

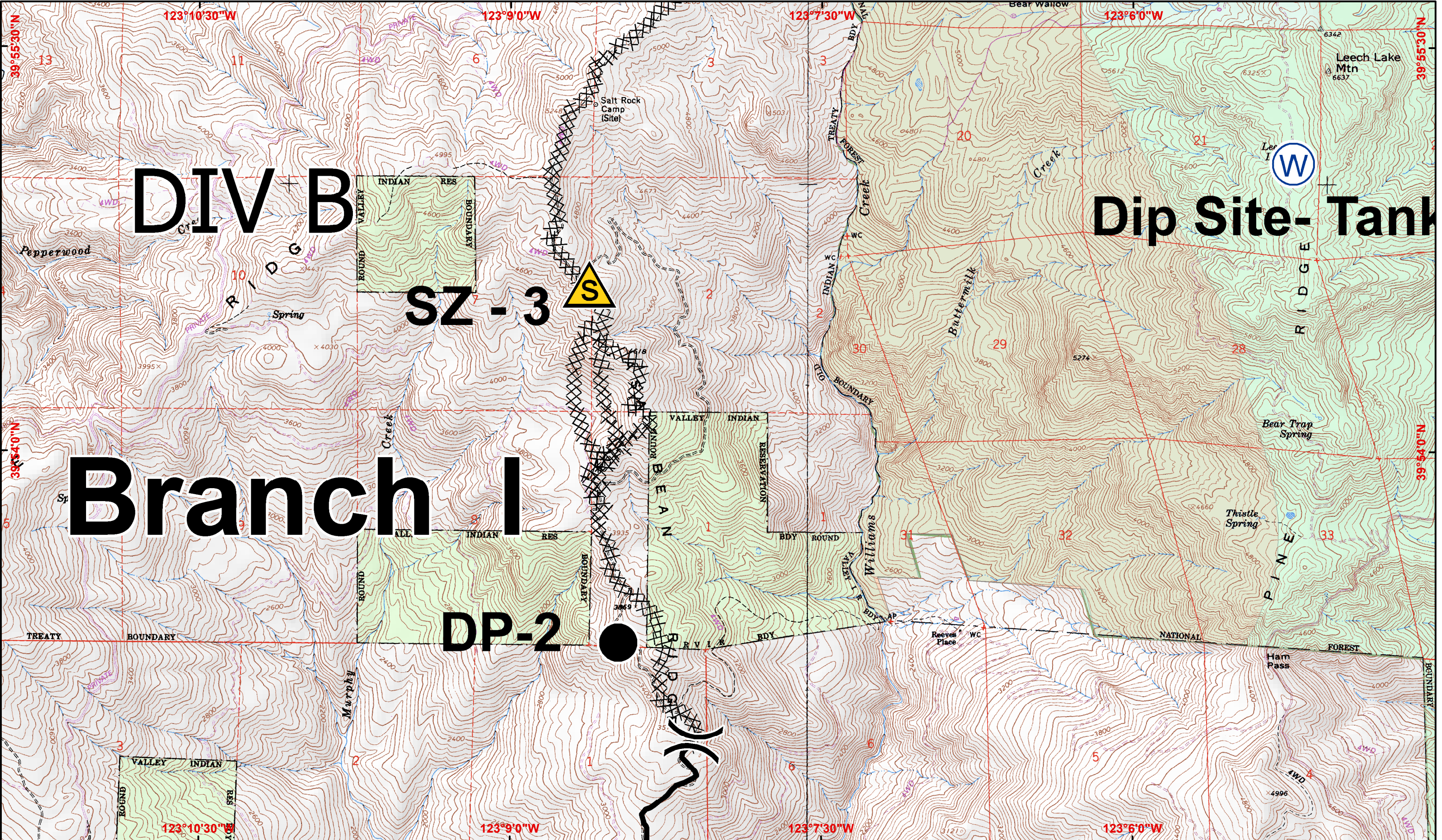
- Division
- Branch
- Drop Point
- Safety Zone
- Water Source
- MediVac Site



- United States Bureau of Land Management
- US Forest Service
- Bureau of Indian Affairs
- Wilderness Areas

1:24,000
 CONTOUR INTERVAL 40 FEET





IAP Map August 27, 2012
 Page 3 0700-1900
 NAD 83, UTM Zone 10

North Pass Fire
CA-MNF-1446
CA-MEU-5763

- Completed Line
- Completed Dozer Line
- Uncontrolled Fire Edge
- Contingency Line
- High Value Timber Sale

- Division
- Branch
- Drop Point
- Safety Zone
- Water Source
- MediVac Site

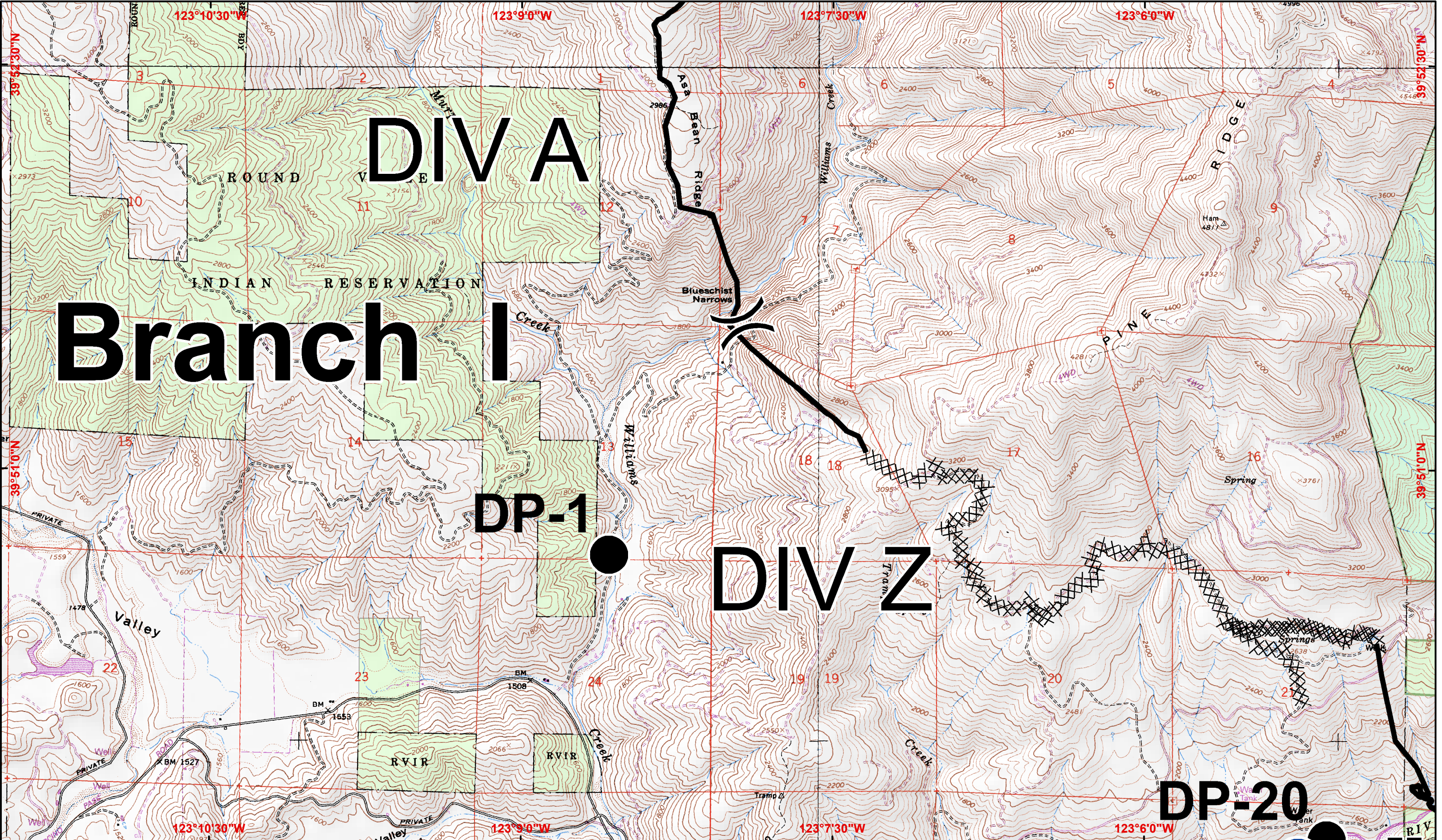
Scale: 1 0.5 0 1 Miles

Legend:

- United States Bureau of Land Management
- US Forest Service
- Bureau of Indian Affairs
- Wilderness Areas

1:24,000
 CONTOUR INTERVAL 40 FEET





IAP Map August 27, 2012
 Page 4 0700-1900
 NAD 83, UTM Zone 10

North Pass Fire
CA-MNF-1446
CA-MEU-5763

- Completed Line
- Completed Dozer Line
- Uncontrolled Fire Edge
- Contingency Line
- High Value Timber Sale

- Division
- Branch
- Drop Point
- Safety Zone
- Water Source

- MediVac Site

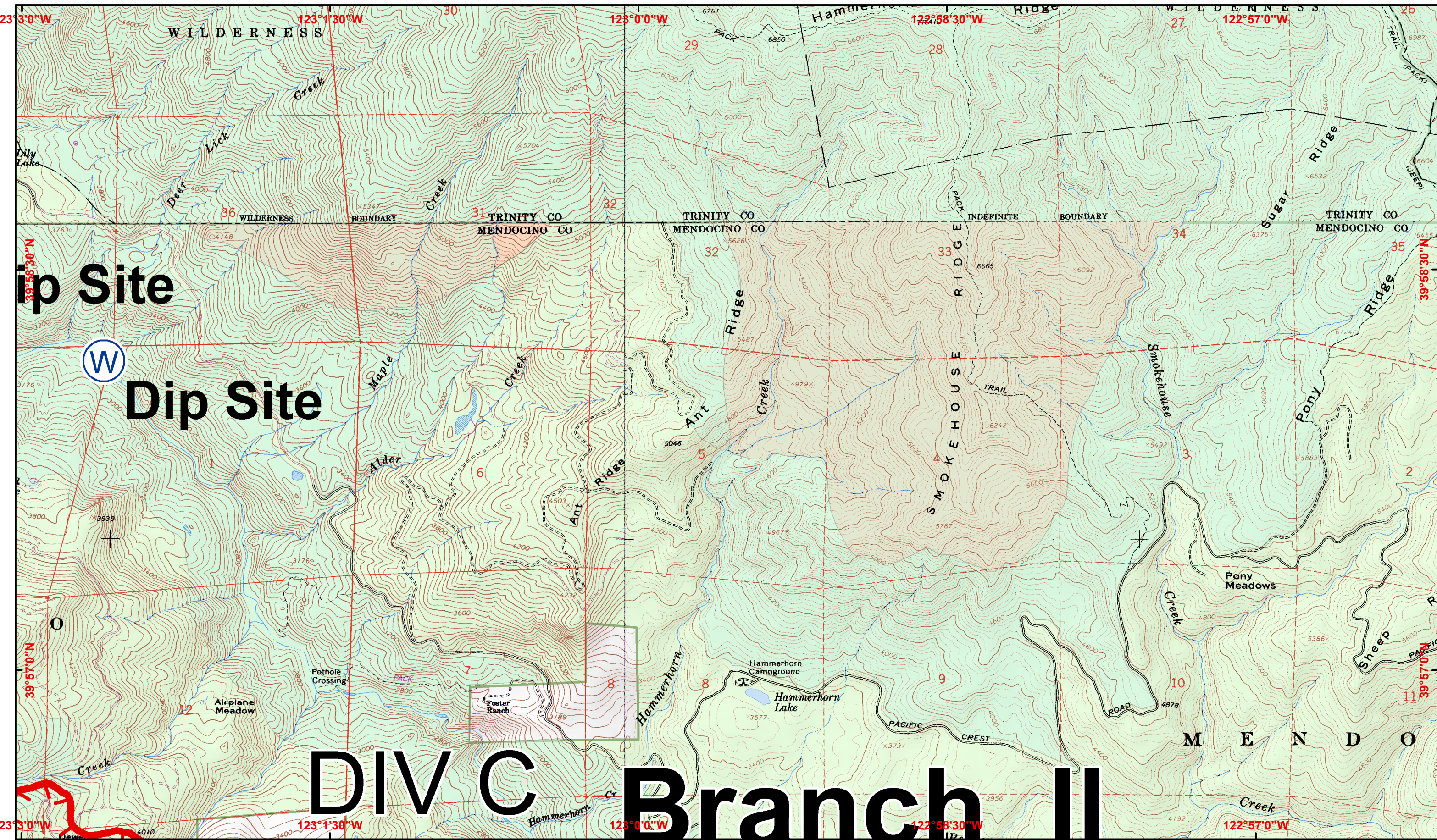
- United States Bureau of Land Management
- US Forest Service
- Bureau of Indian Affairs

- Wilderness Areas



1:24,000
 CONTOUR INTERVAL 40 FEET





IAP Map August 27, 2012
 Page 5 0700-1900
 NAD 83, UTM Zone 10

North Pass Fire
CA-MNF-1446
CA-MEU-5763

- Completed Line
- Completed Dozer Line
- Uncontrolled Fire Edge
- Contingency Line
- High Value Timber Sale

- Division
- Branch
- Drop Point
- Safety Zone
- Water Source
- MediVac Site

1 0.5 0 1 Miles

United States Bureau of Land Management Wilderness Areas
 US Forest Service Bureau of Indian Affairs

1:24,000
 CONTOUR INTERVAL 40 FEET

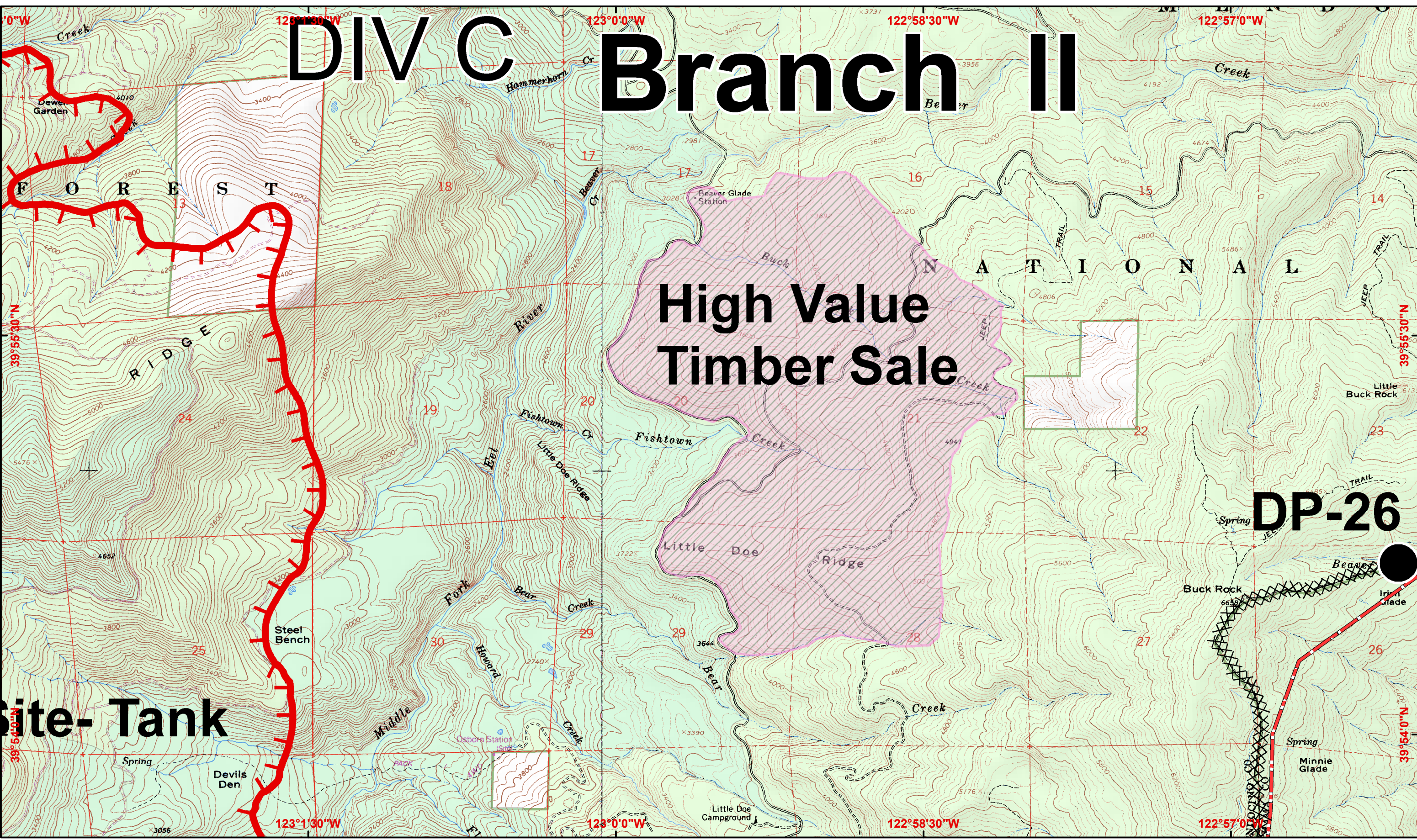


DIV C Branch II

High Value Timber Sale

DP-26

Site-Tank




IAP Map August 27, 2012
 Page 6 0700-1900
 NAD 83, UTM Zone 10

North Pass Fire
CA-MNF-1446
CA-MEU-5763

- Completed Line
- Completed Dozer Line
- Uncontrolled Fire Edge
- Contingency Line
- High Value Timber Sale

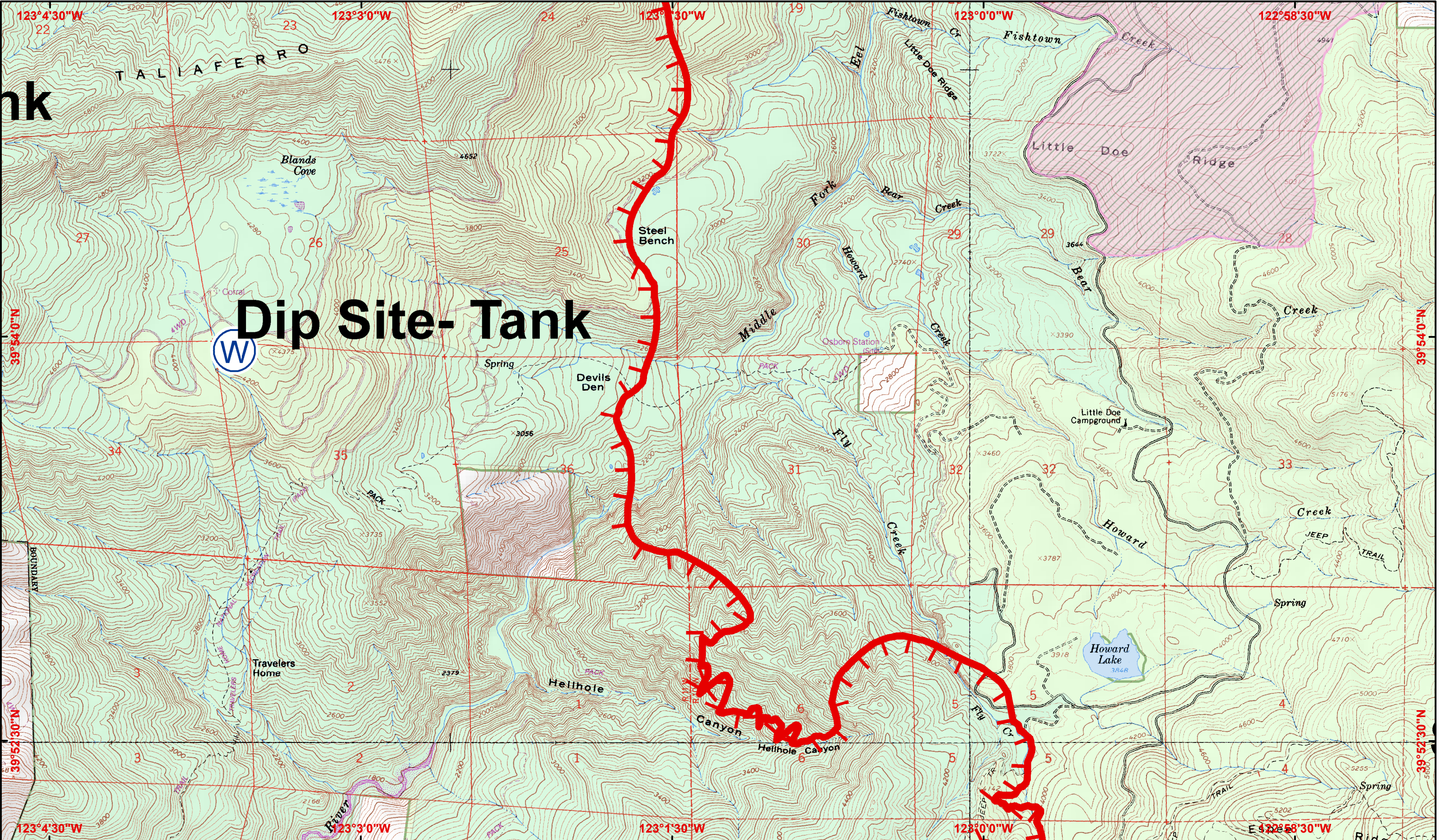
- Division
- Branch
- Drop Point
- Safety Zone
- Water Source
- MediVac Site

- United States Bureau of Land Management
- US Forest Service
- Bureau of Indian Affairs
- Wilderness Areas



1:24,000
 CONTOUR INTERVAL 40 FEET





Dip Site- Tank

IAP Map August 27, 2012
 Page 7 0700-1900
 NAD 83, UTM Zone 10

North Pass Fire
CA-MNF-1446
CA-MEU-5763

- Completed Line
- Completed Dozer Line
- Uncontrolled Fire Edge
- Contingency Line
- High Value Timber Sale

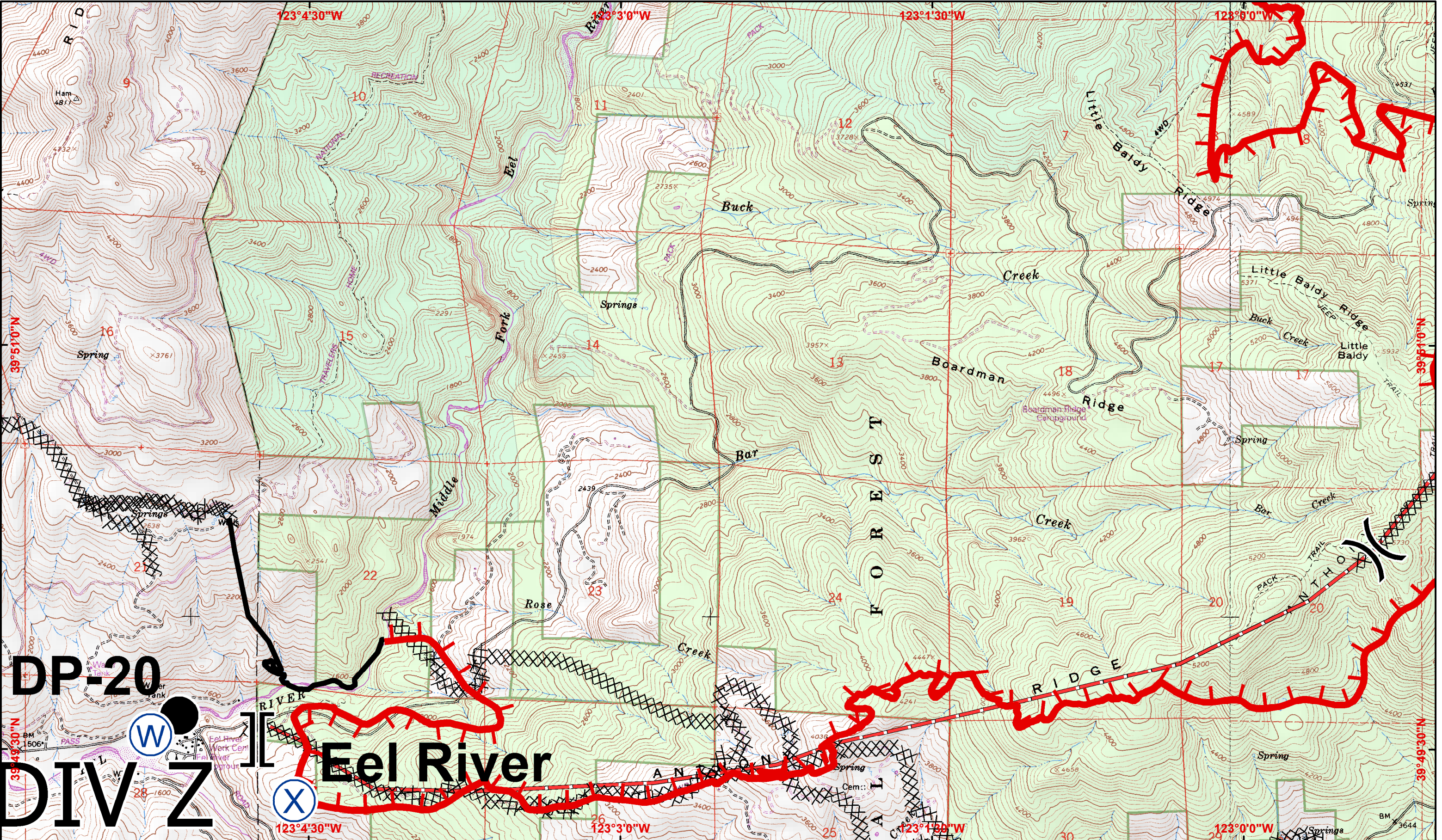
- Division
- Branch
- Drop Point
- Safety Zone
- Water Source
- MediVac Site

- United States Bureau of Land Management
- US Forest Service
- Bureau of Indian Affairs
- Wilderness Areas



1:24,000
 CONTOUR INTERVAL 40 FEET





DP-20
DIV 20

Eel River

IAP Map August 27, 2012
 Page 8 0700-1900
 NAD 83, UTM Zone 10

North Pass Fire
CA-MNF-1446
CA-MEU-5763

- Completed Line
- Completed Dozer Line
- Uncontrolled Fire Edge
- Contingency Line
- High Value Timber Sale

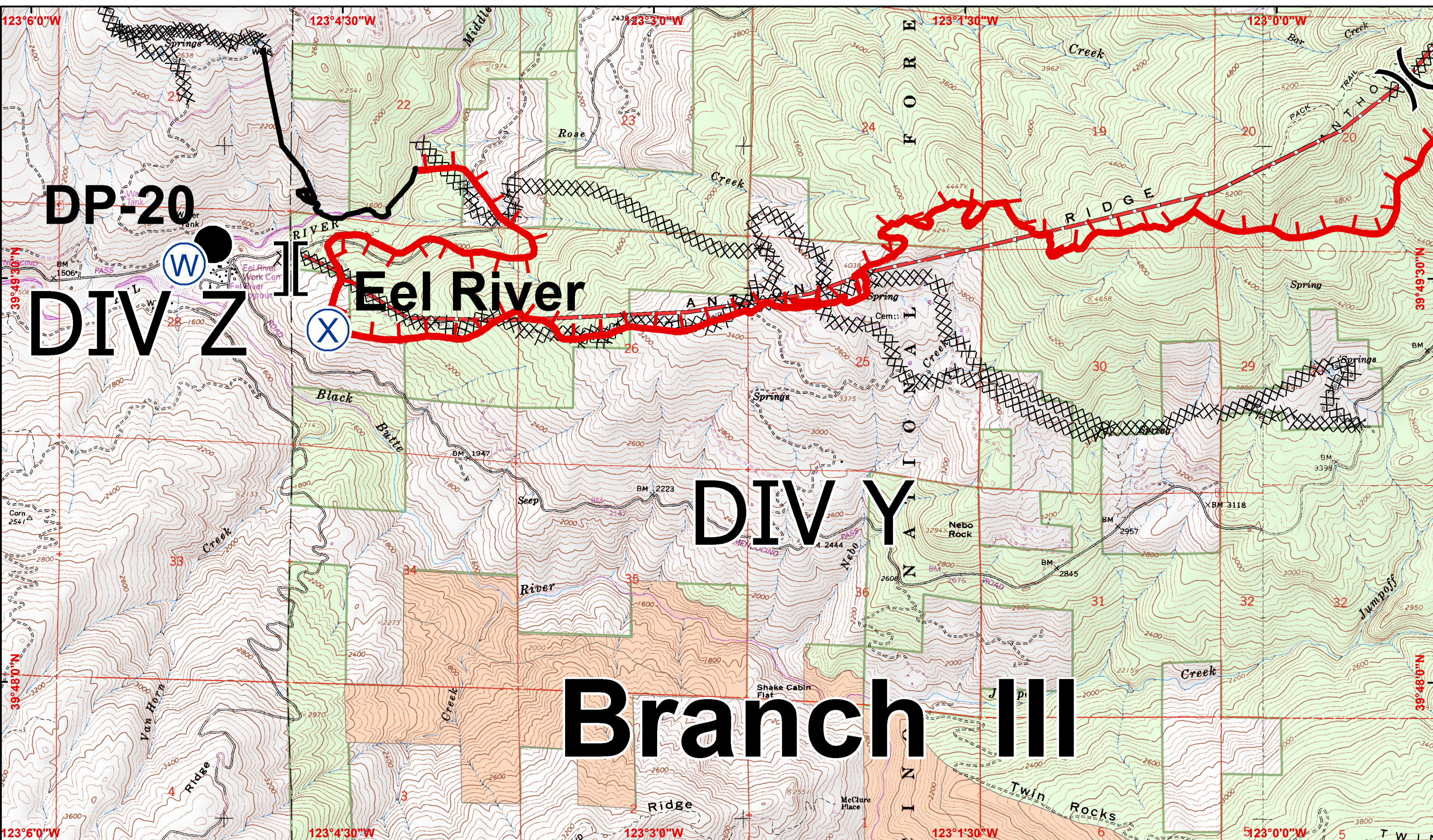
- Division
- Branch
- Drop Point
- Safety Zone
- Water Source
- MediVac Site

- United States Bureau of Land Management
- US Forest Service
- Bureau of Indian Affairs
- Wilderness Areas



1:24,000
 CONTOUR INTERVAL 40 FEET





DP-20
DIV Z

Eel River

DIV Y

Branch III

IAP Map August 27, 2012
Page 9
0700-1900
NAD 83, UTM Zone 10

North Pass Fire
CA-MNF-1446
CA-MEU-5763

- Completed Line
- Completed Dozer Line
- Uncontrolled Fire Edge
- Contingency Line
- High Value Timber Sale

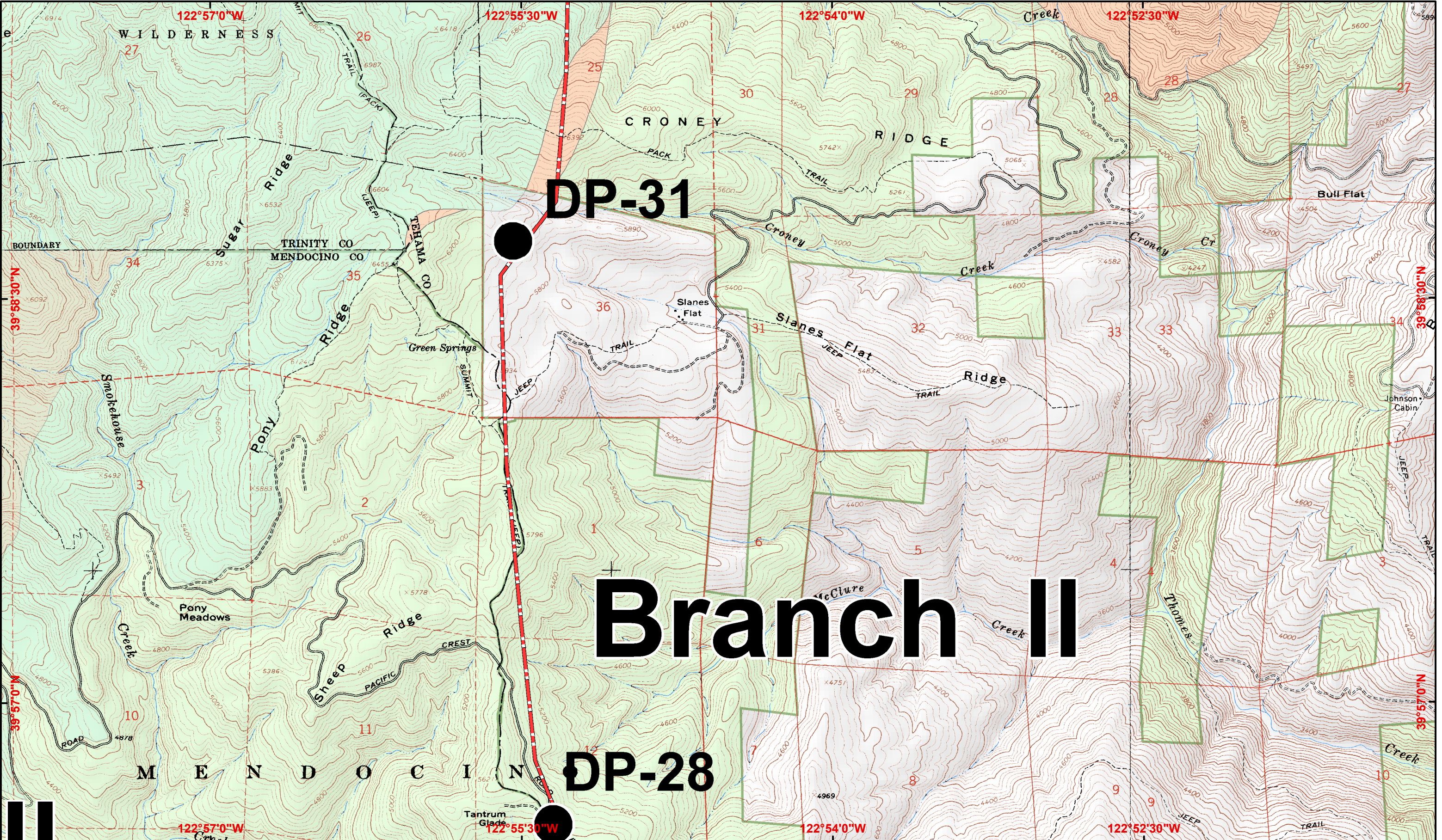
- Division
- Branch
- Drop Point
- Safety Zone
- Water Source
- MediVac Site

1 0.5 0 1 Miles

United States Bureau of Land Management
US Forest Service
Bureau of Indian Affairs
Wilderness Areas

1:24,000
CONTOUR INTERVAL 40 FEET





North Pass Fire
CA-MNF-1446
CA-MEU-5763

- Completed Line
- Completed Dozer Line
- Uncontrolled Fire Edge
- Contingency Line
- High Value Timber Sale

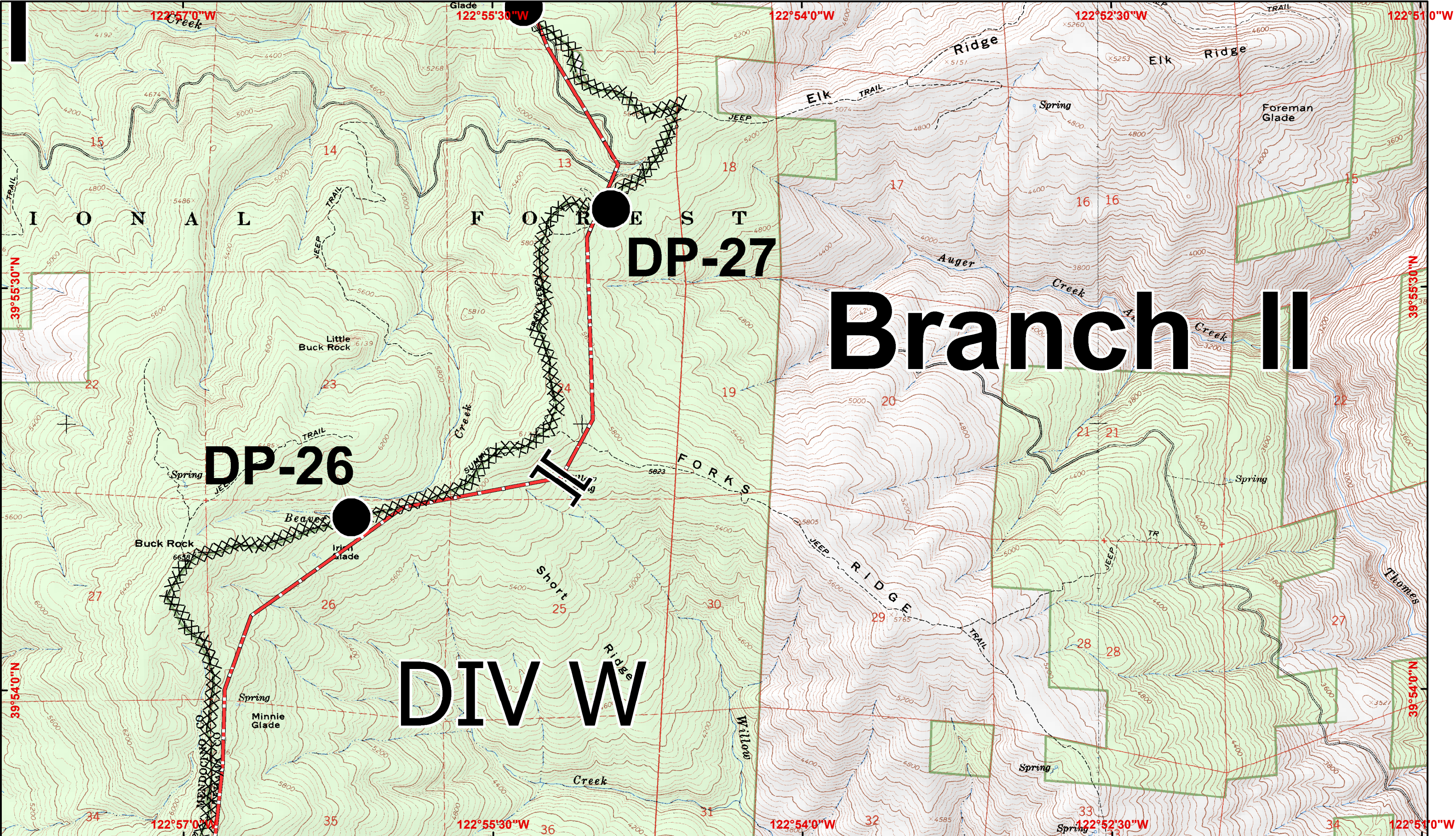
- Division
- Branch
- Drop Point
- Safety Zone
- Water Source
- MediVac Site

- United States Bureau of Land Management
- US Forest Service
- Bureau of Indian Affairs
- Wilderness Areas



1:24,000
 CONTOUR INTERVAL 40 FEET





Branch II

DP-26

DP-27

DIV W

IAP Map August 27, 2012
 Page 11 0700-1900
 NAD 83, UTM Zone 10

North Pass Fire
CA-MNF-1446
CA-MEU-5763

- Completed Line
- Completed Dozer Line
- Uncontrolled Fire Edge
- Contingency Line
- High Value Timber Sale

- Division
- Branch
- Drop Point
- Safety Zone
- Water Source
- MediVac Site

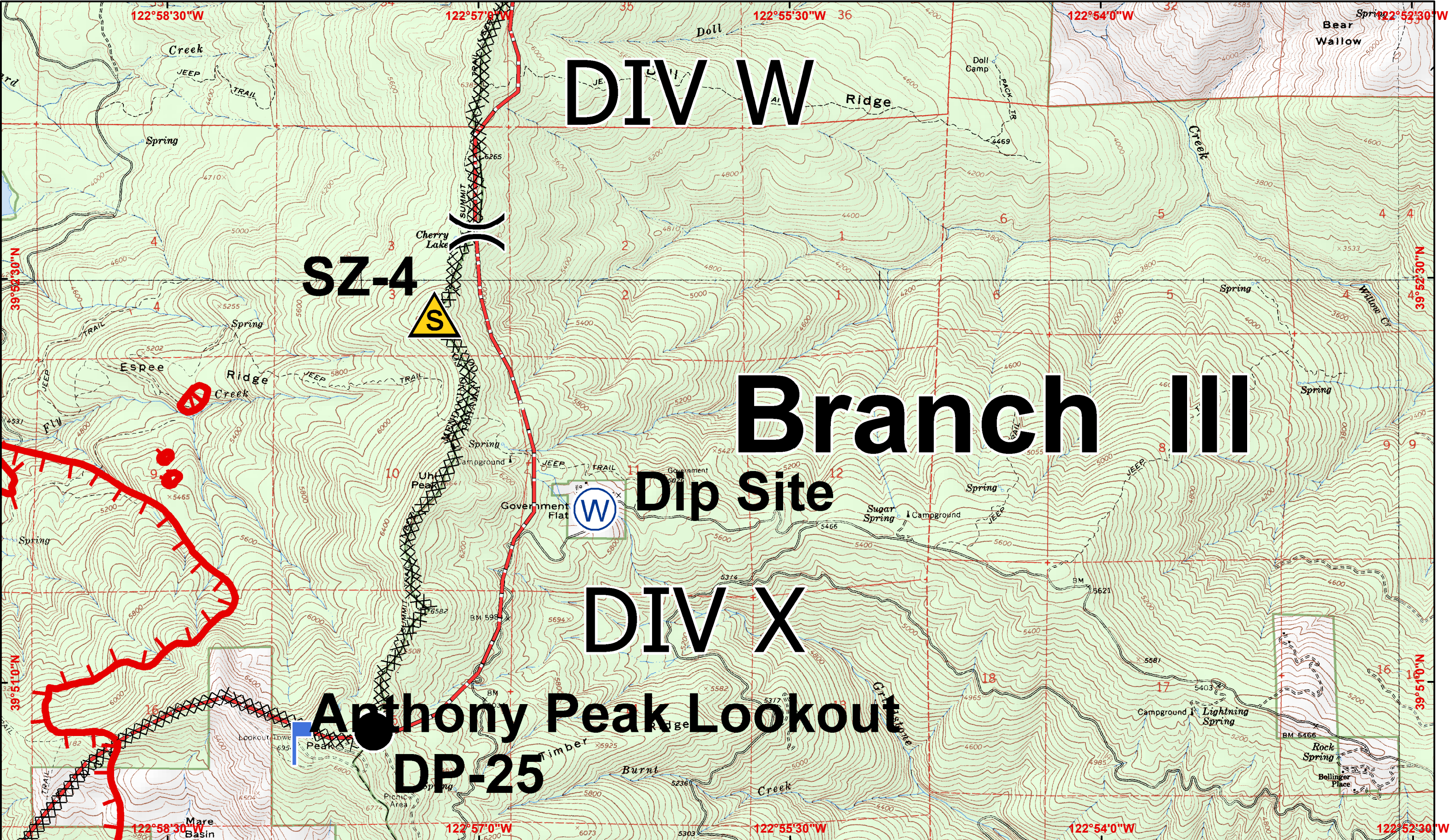
Scale: 1 0.5 0 1 Miles

Legend:

- United States Bureau of Land Management
- US Forest Service
- Bureau of Indian Affairs
- Wilderness Areas

1:24,000
 CONTOUR INTERVAL 40 FEET





DIV W

SZ-4

Branch III

Dip Site

DIV X

Anthony Peak Lookout
DP-25

IAP Map August 27, 2012
Page 12 0700-1900
NAD 83, UTM Zone 10

North Pass Fire
CA-MNF-1446
CA-MEU-5763

- Completed Line
- Completed Dozer Line
- Uncontrolled Fire Edge
- Contingency Line
- High Value Timber Sale

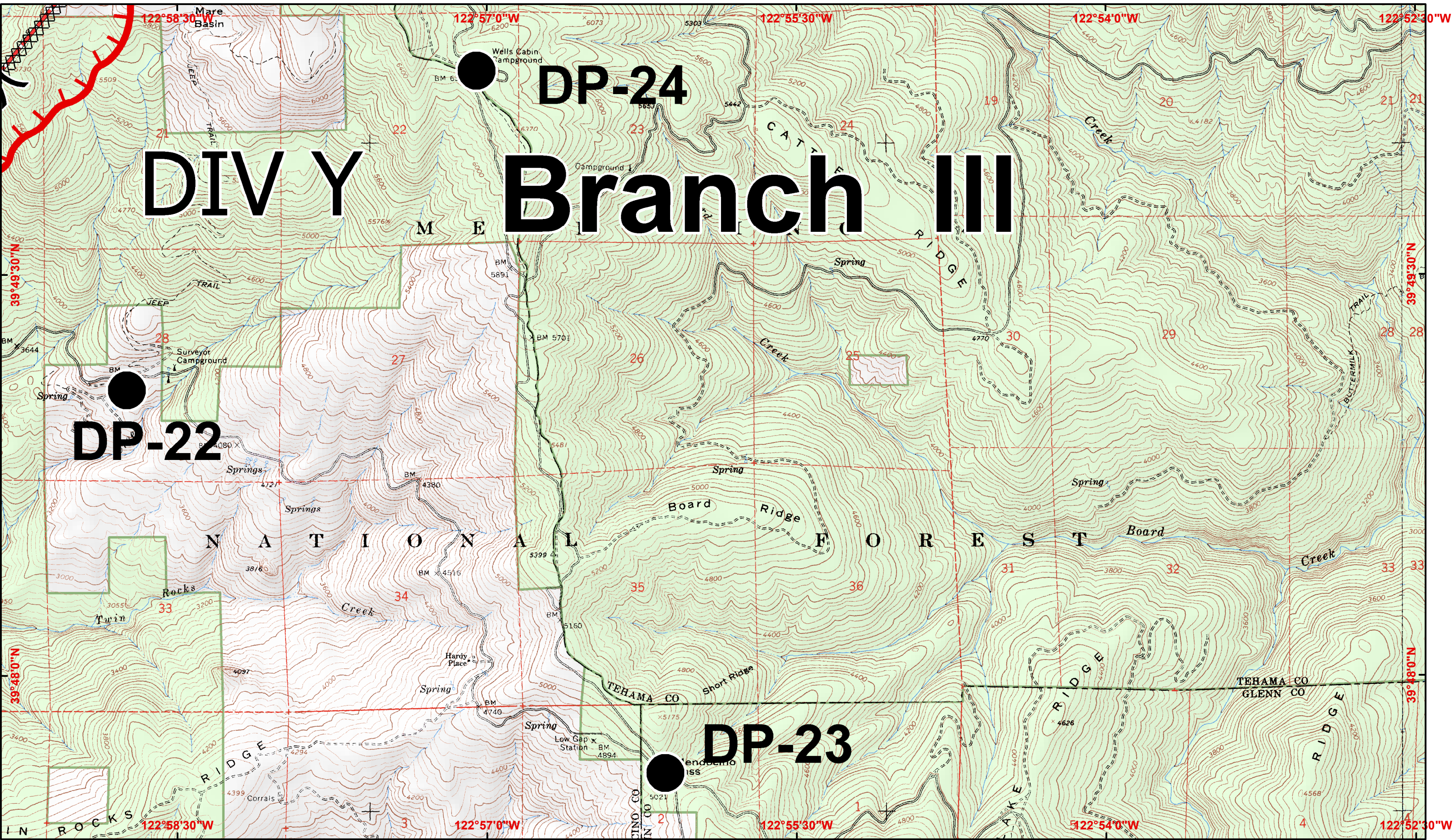
- Division
- Branch
- Drop Point
- Safety Zone
- Water Source
- MediVac Site



- United States Bureau of Land Management
- US Forest Service
- Bureau of Indian Affairs
- Wilderness Areas

1:24,000
CONTOUR INTERVAL 40 FEET





DIVY Branch III

DP-22

DP-24

DP-23

IAP Map August 27, 2012
 Page 13 0700-1900
 NAD 83, UTM Zone 10

North Pass Fire
CA-MNF-1446
CA-MEU-5763

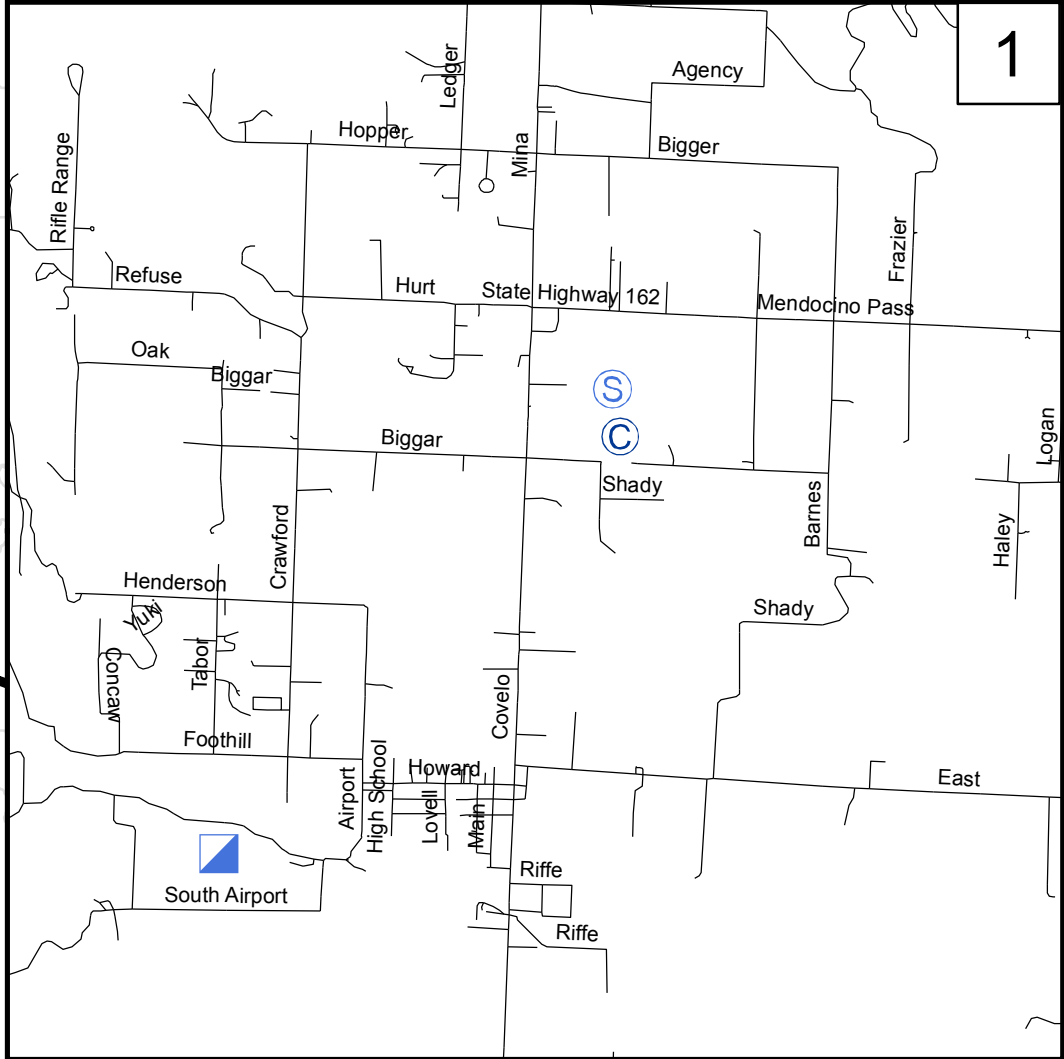
- Completed Line
- Completed Dozer Line
- Uncontrolled Fire Edge
- Contingency Line
- High Value Timber Sale

- Division
- Branch
- Drop Point
- Safety Zone
- Water Source
- MediVac Site

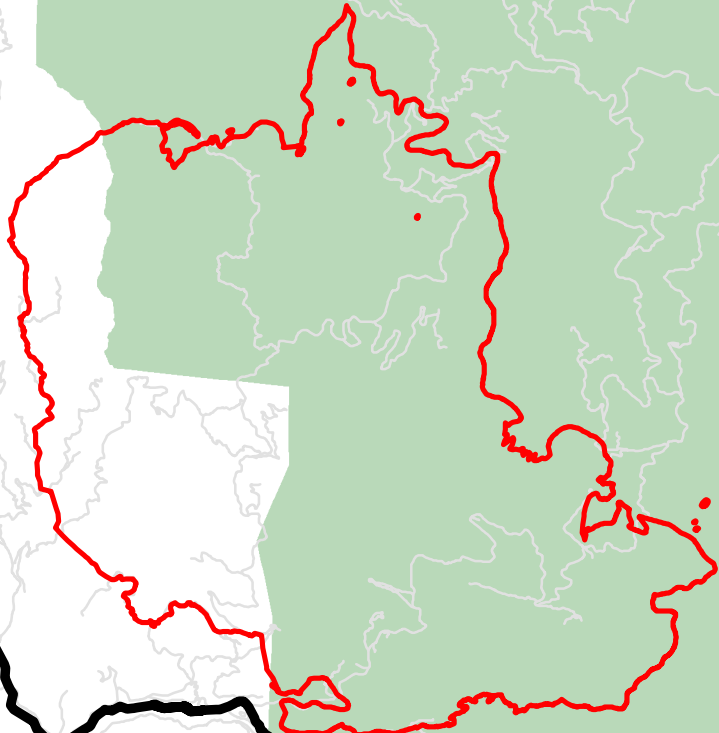
Miles
 1 0.5 0 1
 United States Bureau of Land Management
 US Forest Service
 Bureau of Indian Affairs
 Wilderness Areas
 1:24,000
 CONTOUR INTERVAL 40 FEET



North Pass Fire Travel Map



See Details at Left 1



Mendocino Pass Rd

© Spike Camp

Legend

- © Camp
- ▣ Incident Command Post
- Ⓢ Staging Area

**From Willits to the North Pass Fire:
Go North on Highway 101 to Highway 162.
Travel east on Highway 162, through Covelo,
to Mendocino Pass Road (aka Highway 162).
Travel approximatley 10 miles to the North Pass fire.**

August 27, 2012
CA-MNF-1446
CA-MEU-5763

101

162