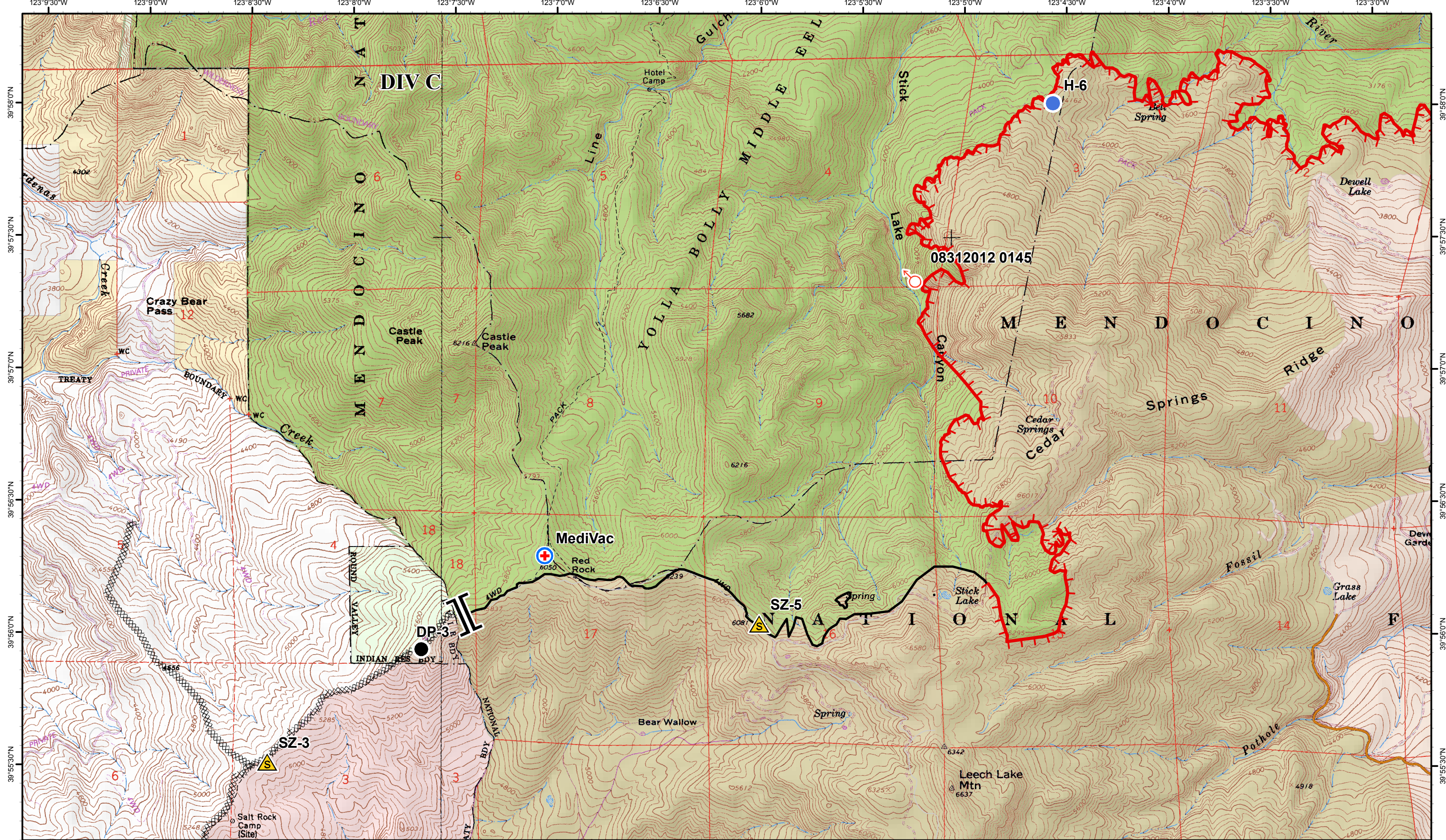


- | | | | | | |
|------------------------|-------------|------------|--------------|-------------------|-----------|
| Completed Line | Forest Road | Division | Water Source | Safety Zone | Lookout |
| Completed Dozer Line | Highways | Branch | RAWS Site | MediVac | Cabin |
| Uncontrolled Fire Edge | Major Roads | Drop Point | Repeter Site | First Aid Station | Helispot |
| | | | | | Spot Fire |

Miles
 0 0.5 1

North Pass Fire
CA-MNF-1446



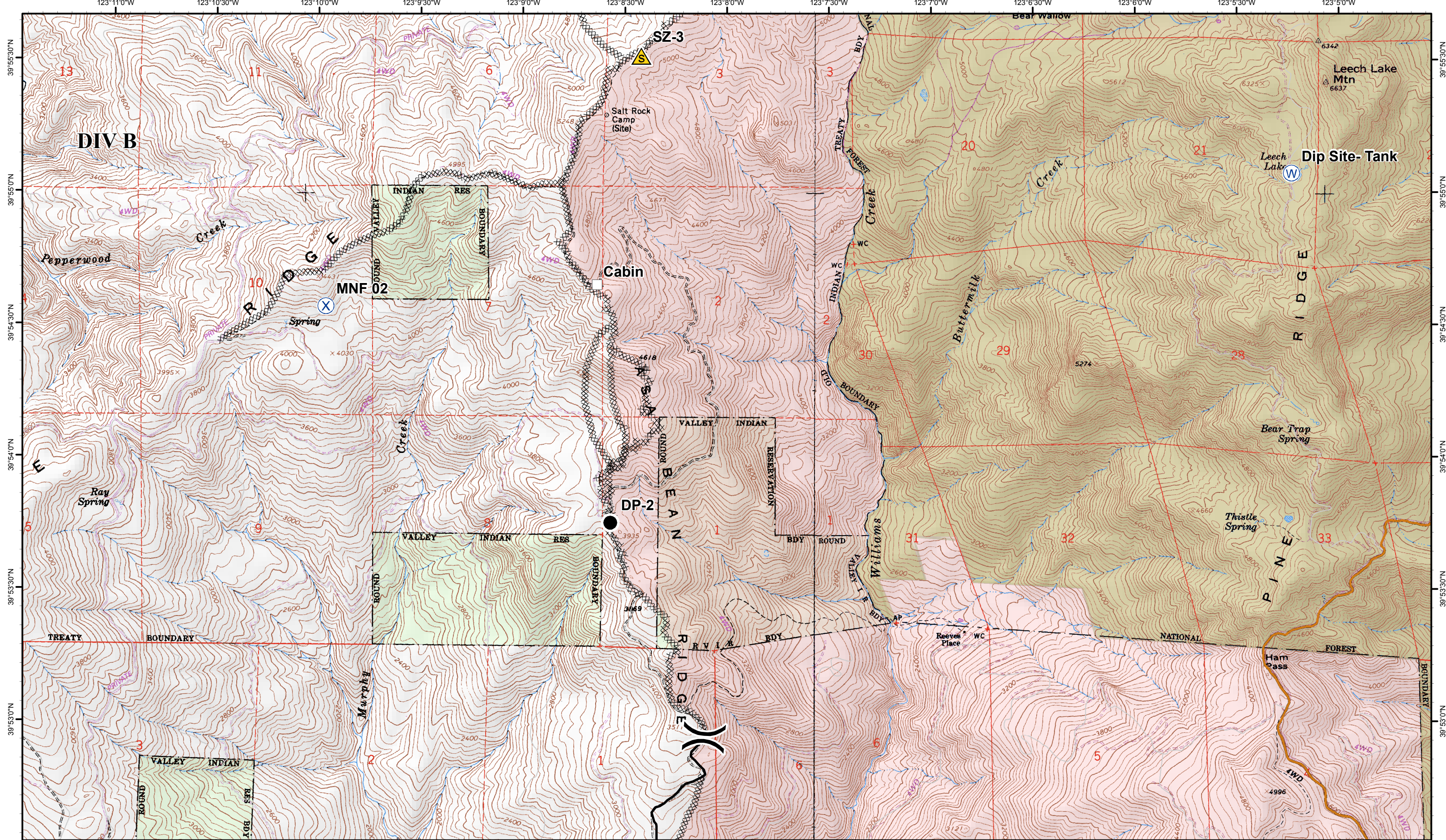
IAP Map
 September 3, 2012
 SoCal Team 1 20120902 2300

Page 2
 NAD 83, UTM Zone 10
 CONTOUR INTERVAL 40 FEET

- | | | | | | |
|------------------------|-------------|------------|--------------|-------------|-----------|
| Completed Line | Forest Road | Division | Water Source | Safety Zone | Lookout |
| Completed Dozer Line | Highways | Branch | RAWS Site | MediVac | Cabin |
| Uncontrolled Fire Edge | Major Roads | Drop Point | Repeter Site | Helispot | Spot Fire |

Miles
 0 0.5 1

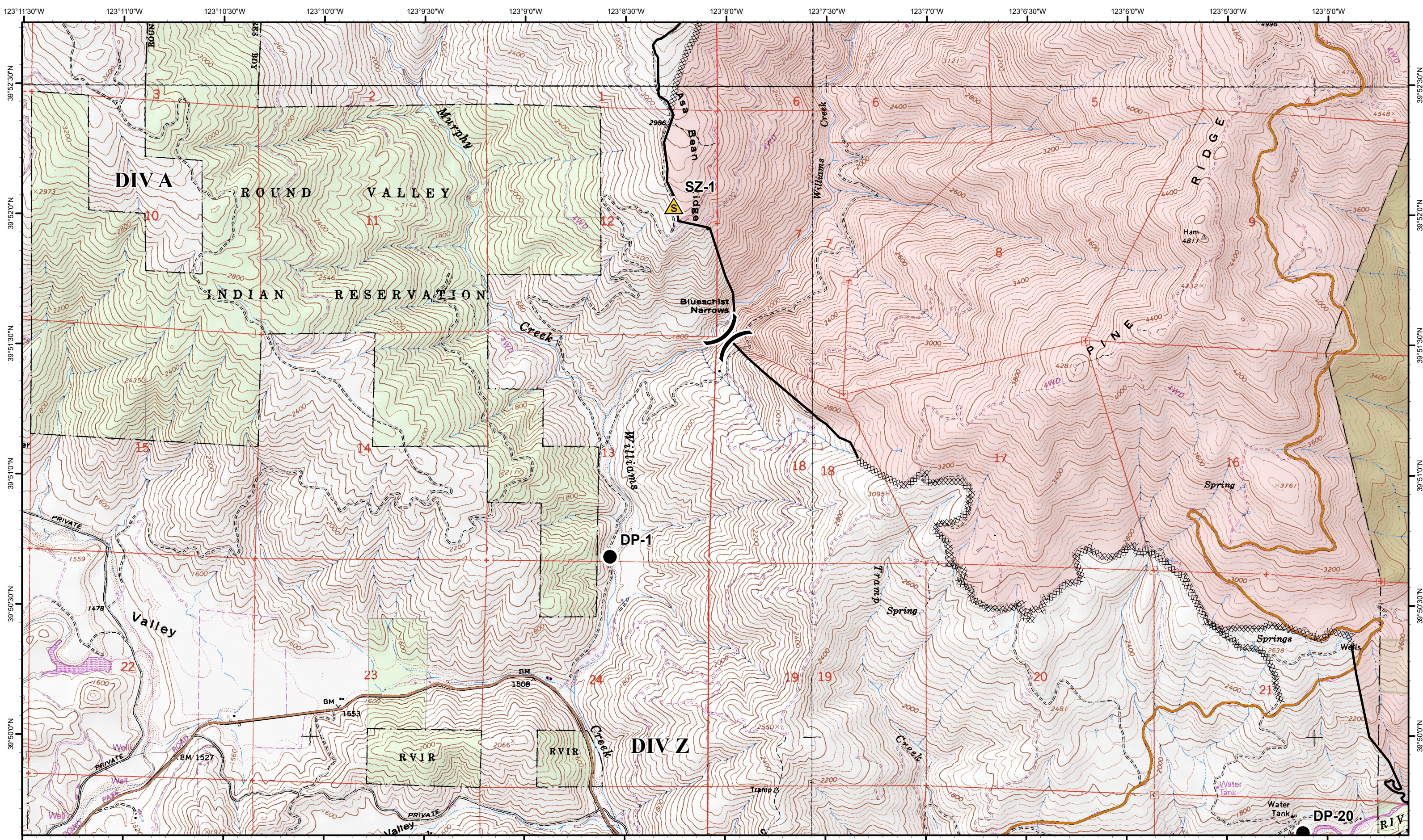
North Pass Fire
CA-MNF-1446



- | | | | | | |
|------------------------|-------------|------------|--------------|-------------------|----------|
| Completed Line | Forest Road | Division | Water Source | Safety Zone | Lookout |
| Completed Dozer Line | Highways | Branch | RAWS Site | MediVac | Cabin |
| Uncontrolled Fire Edge | Major Roads | Drop Point | Repeter Site | First Aid Station | Helispot |
| | | | | Spot Fire | |

Miles
0 0.5 1

North Pass Fire
CA-MNF-1446



IAP Map
September 3, 2012

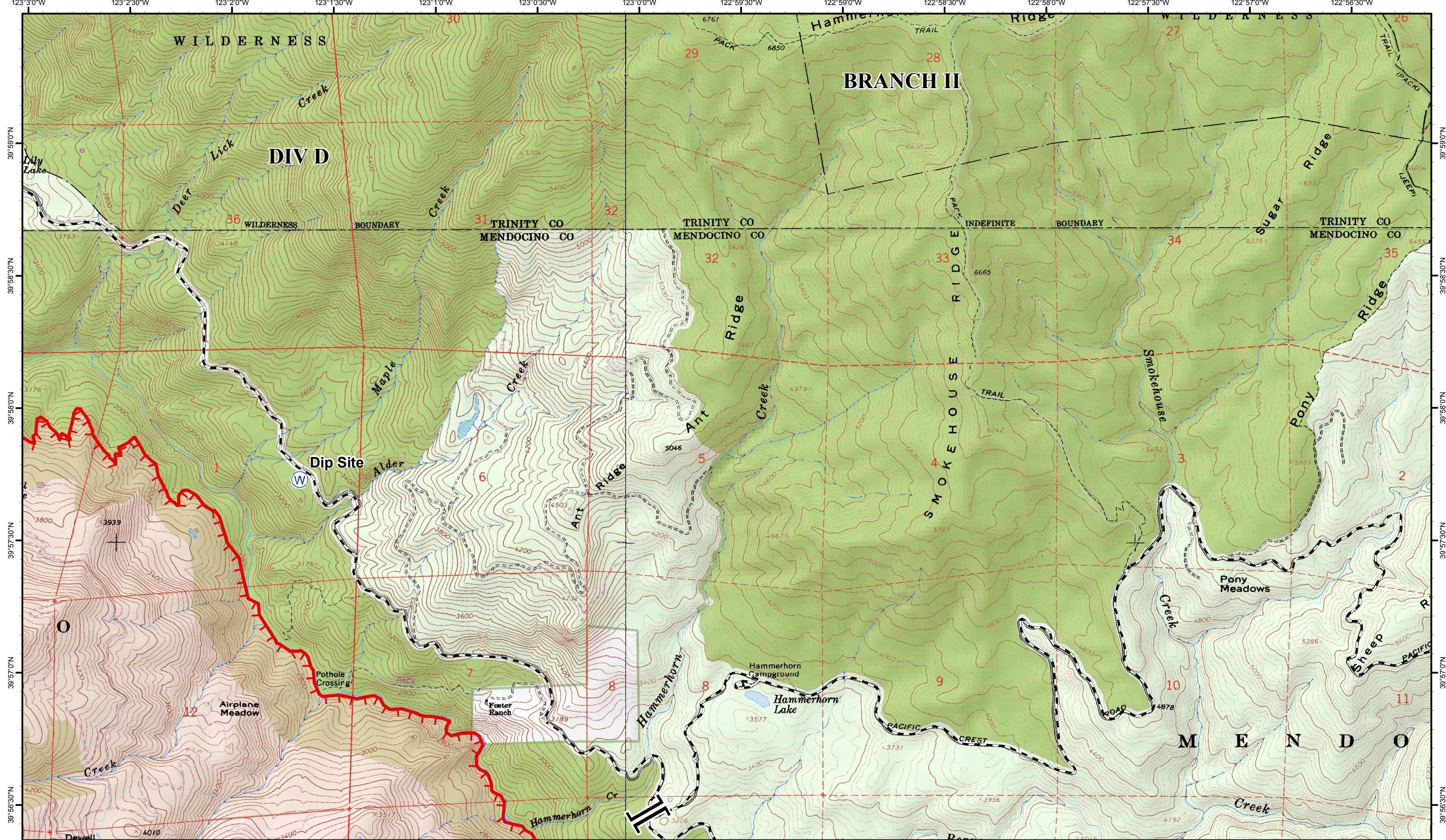
Page 4
NAD 83, UTM Zone 10
CONTOUR INTERVAL 40 FEET

SoCal Team 1 20120902 2300

- | | | | | | |
|------------------------|-------------|------------|--------------|-------------------|-----------|
| Completed Line | Forest Road | Division | Water Source | Safety Zone | Lookout |
| Completed Dozer Line | Highways | Branch | RAWS Site | MediVac | Cabin |
| Uncontrolled Fire Edge | Major Roads | Drop Point | Repeter Site | First Aid Station | Helispot |
| | | | | | Spot Fire |

Miles
0 0.5 1

North Pass Fire
CA-MNF-1446



IAP Map
September 3, 2012

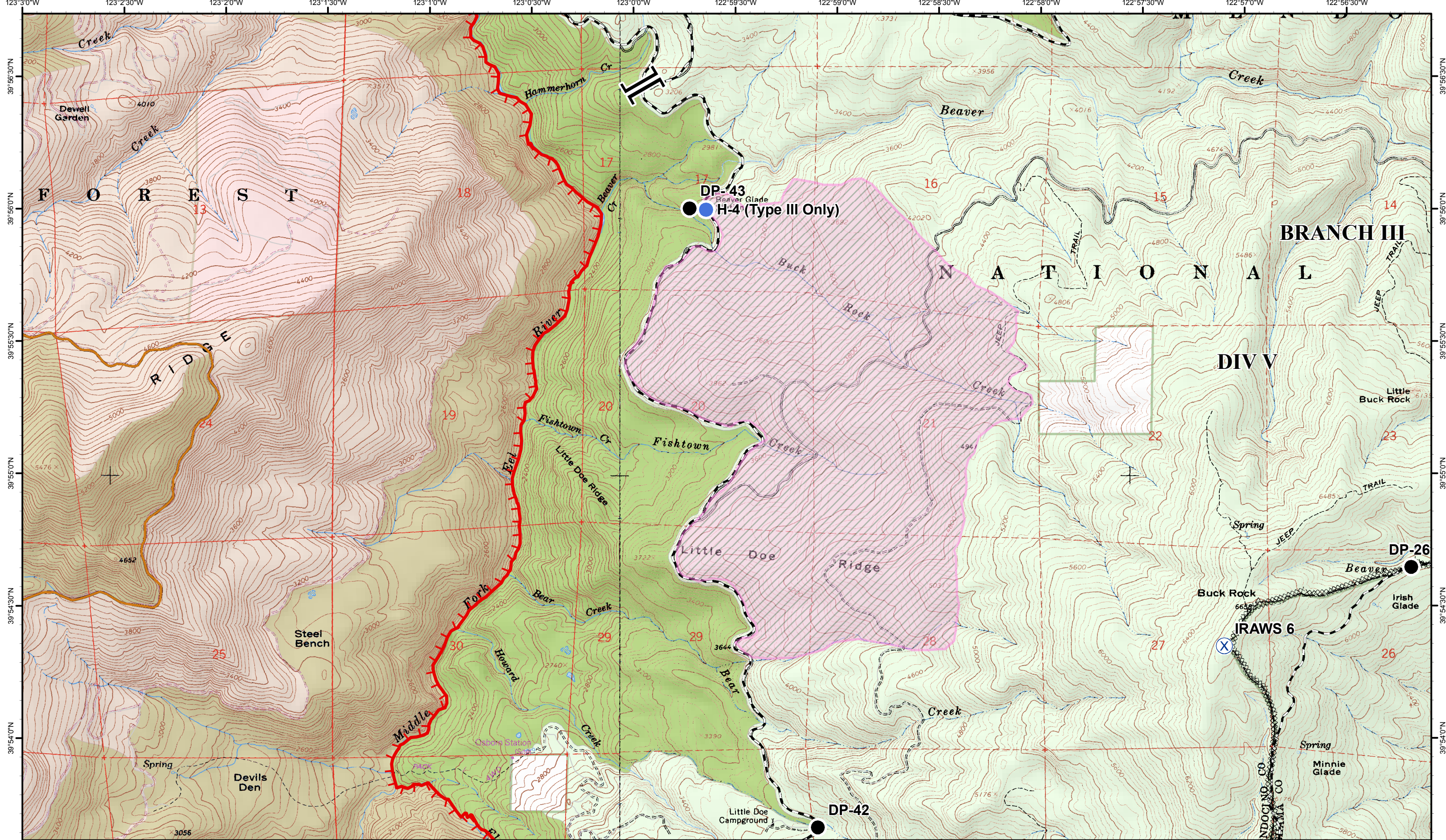
Page 5
NAD 83, UTM Zone 10
CONTOUR INTERVAL 40 FEET

SoCal Team 1 20120902 2300

- | | | | | | |
|------------------------|-------------|------------|--------------|-------------------|----------|
| Completed Line | Forest Road | Division | Water Source | Safety Zone | Lookout |
| Completed Dozer Line | Highways | Branch | RAWS Site | MediVac | Cabin |
| Uncontrolled Fire Edge | Major Roads | Drop Point | Repeter Site | First Aid Station | Helispot |
| | | | | Spot Fire | |

Miles
0 0.5 1

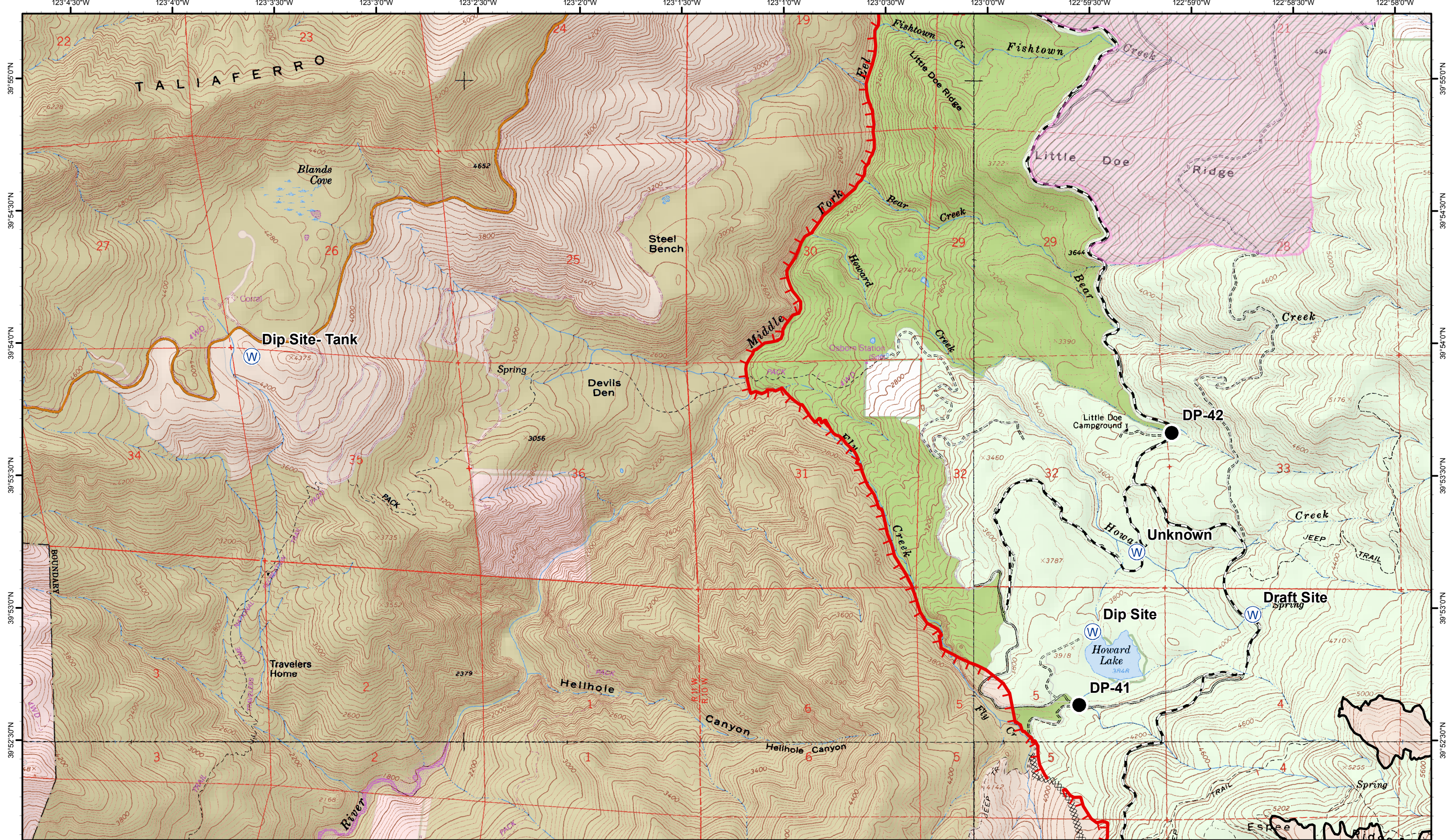
North Pass Fire
CA-MNF-1446



- | | | | | | |
|------------------------|-------------|------------|--------------|-------------------|-----------|
| Completed Line | Forest Road | Division | Water Source | Safety Zone | Lookout |
| Completed Dozer Line | Highways | Branch | RAWS Site | MediVac | Cabin |
| Uncontrolled Fire Edge | Major Roads | Drop Point | Repeter Site | First Aid Station | Helispot |
| | | | | | Spot Fire |

Miles
0 0.5 1

North Pass Fire
CA-MNF-1446



IAP Map
September 3, 2012

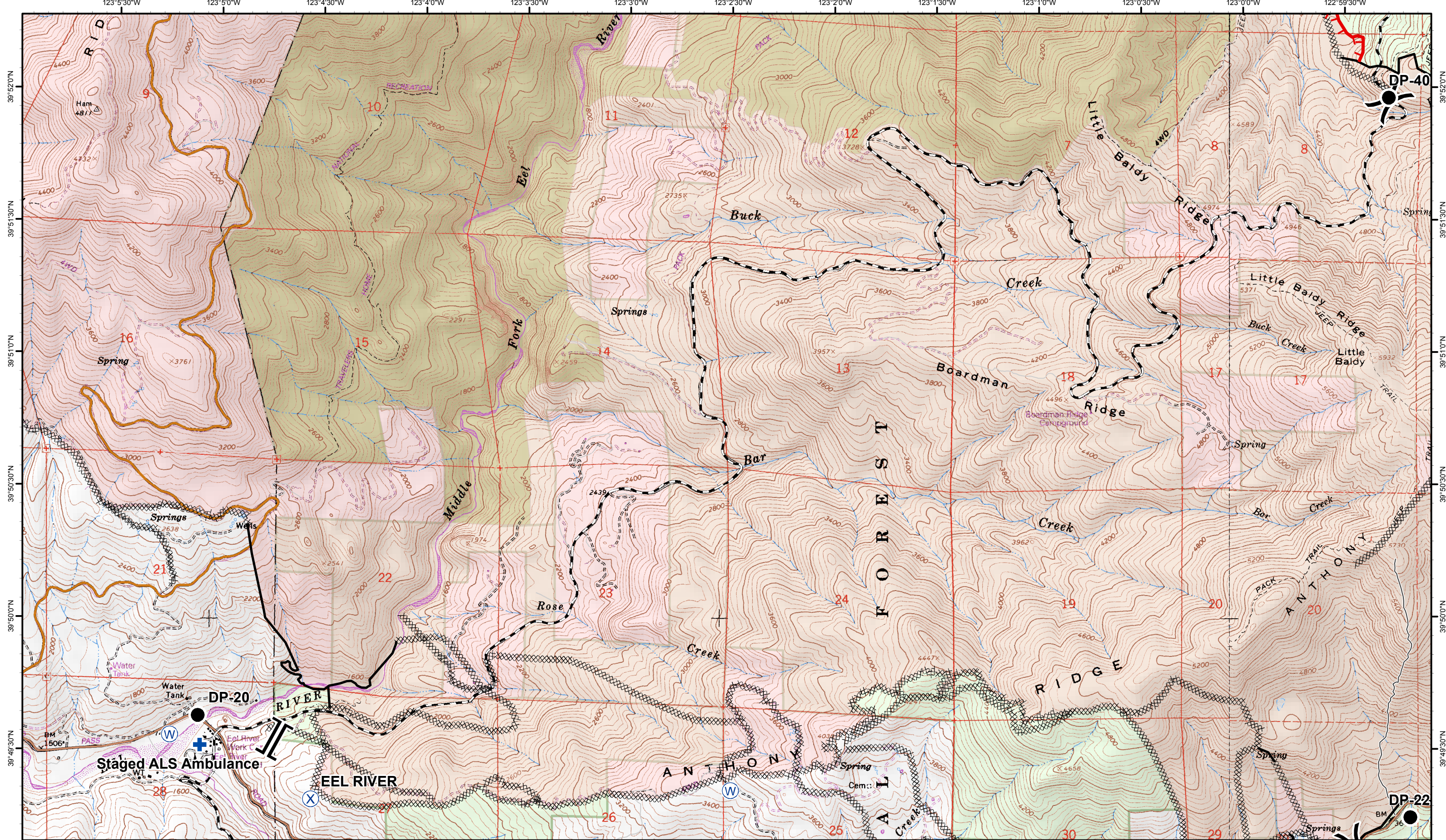
Page 7
NAD 83, UTM Zone 10
CONTOUR INTERVAL 40 FEET

SoCal Team 1 20120902 2300

- | | | | | | |
|------------------------|-------------|------------|--------------|-------------------|-----------|
| Completed Line | Forest Road | Division | Water Source | Safety Zone | Lookout |
| Completed Dozer Line | Highways | Branch | RAWS Site | MediVac | Cabin |
| Uncontrolled Fire Edge | Major Roads | Drop Point | Repeter Site | First Aid Station | Helispot |
| | | | | | Spot Fire |

Miles
0 0.5 1

North Pass Fire
CA-MNF-1446



IAP Map
September 3, 2012

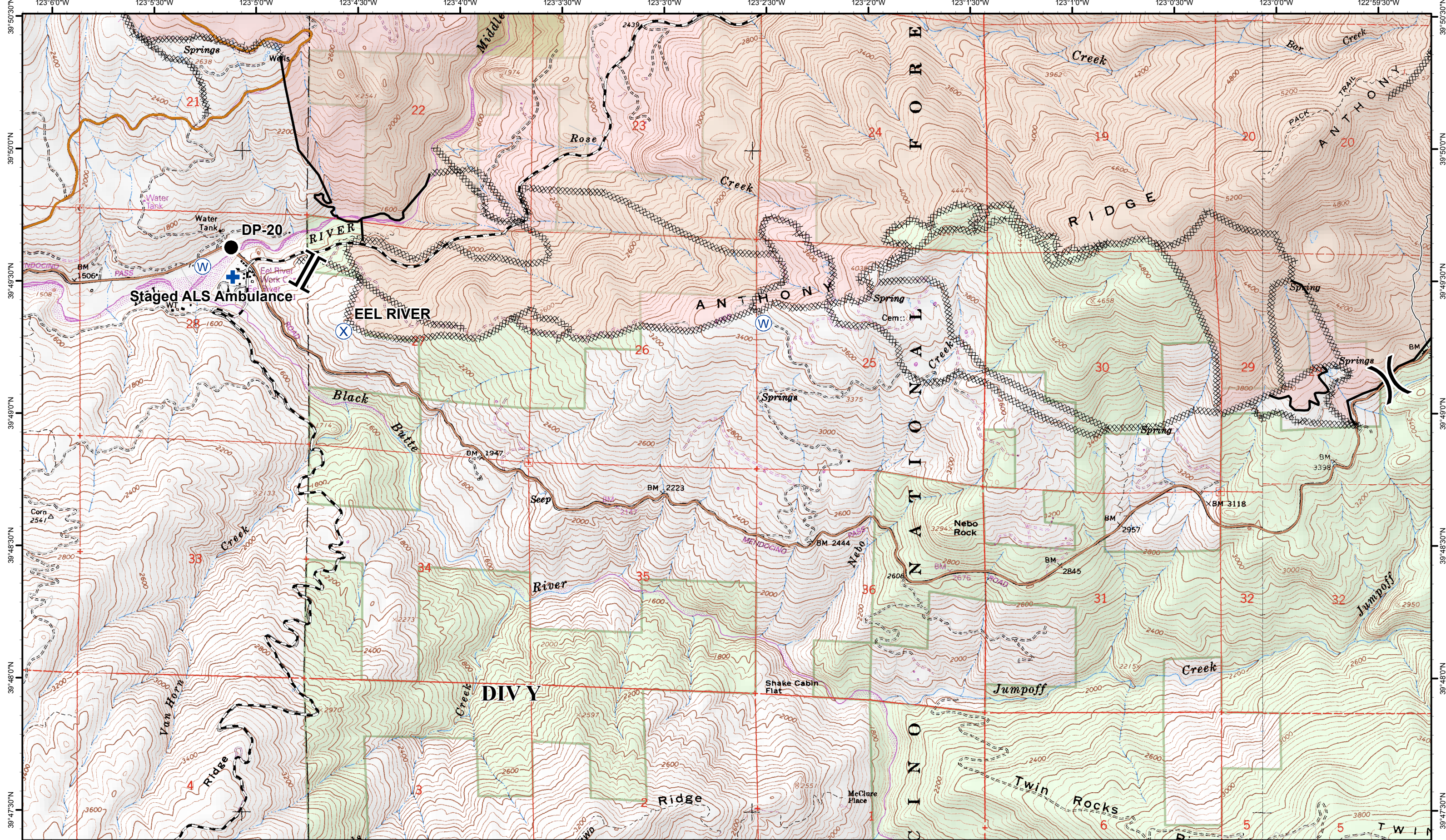
Page 8
NAD 83, UTM Zone 10
CONTOUR INTERVAL 40 FEET

SoCal Team 1 20120902 2300

- | | | | | | |
|------------------------|-------------|------------|--------------|-------------------|----------|
| Completed Line | Forest Road | Division | Water Source | Safety Zone | Lookout |
| Completed Dozer Line | Highways | Branch | RAWS Site | MediVac | Cabin |
| Uncontrolled Fire Edge | Major Roads | Drop Point | Repeter Site | First Aid Station | Helispot |
| | | | | Spot Fire | |

Miles 0 0.5 1

North Pass Fire
CA-MNF-1446



IAP Map
September 3, 2012

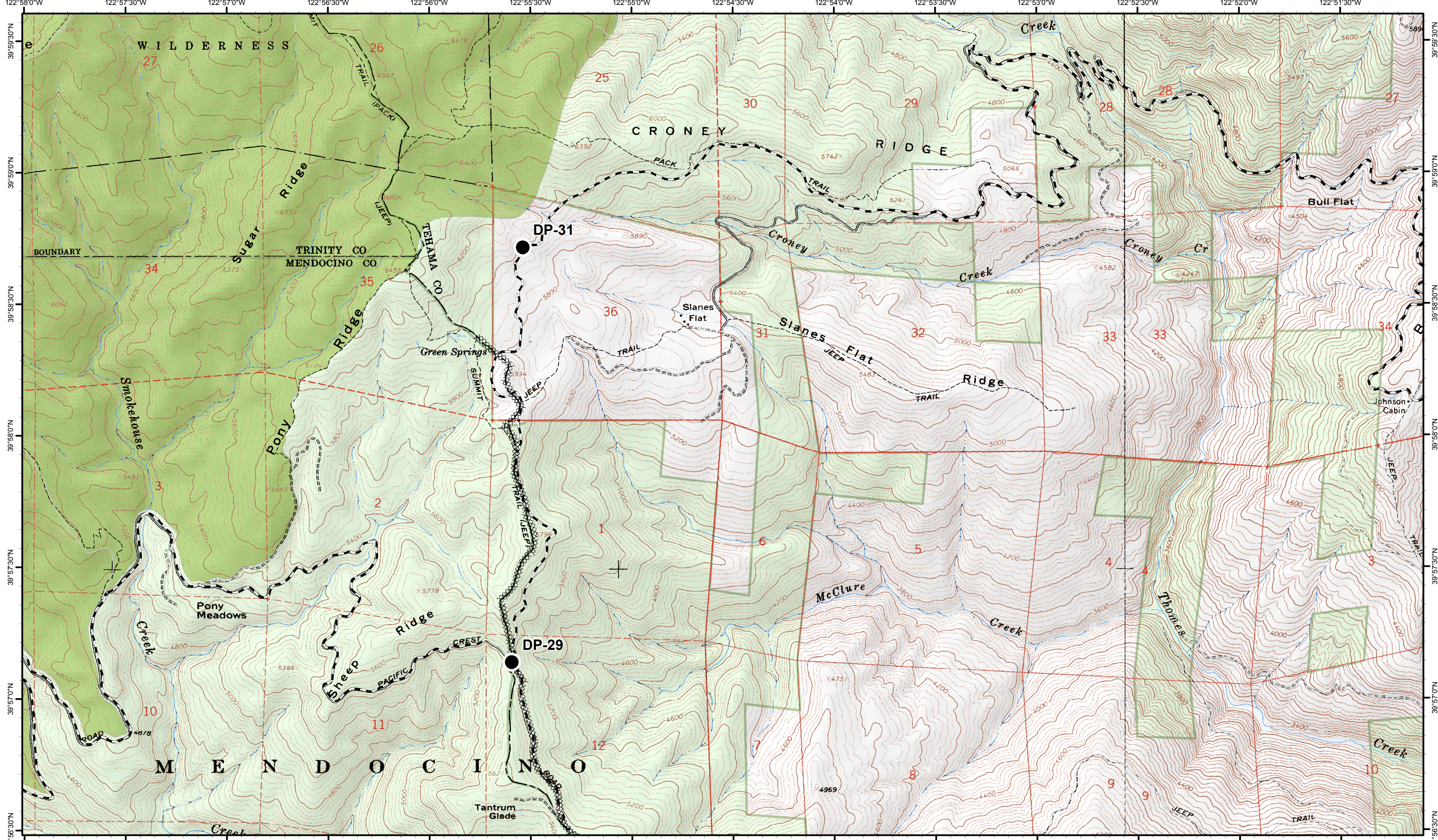
Page 9
NAD 83, UTM Zone 10
CONTOUR INTERVAL 40 FEET

SoCal Team 1 20120902 2300

- | | | | | | |
|------------------------|-------------|------------|--------------|-------------------|----------|
| Completed Line | Forest Road | Division | Water Source | Safety Zone | Lookout |
| Completed Dozer Line | Highways | Branch | RAWS Site | MediVac | Cabin |
| Uncontrolled Fire Edge | Major Roads | Drop Point | Repeter Site | First Aid Station | Helispot |
| | | | | Spot Fire | |

Miles
0 0.5 1

North Pass Fire
CA-MNF-1446



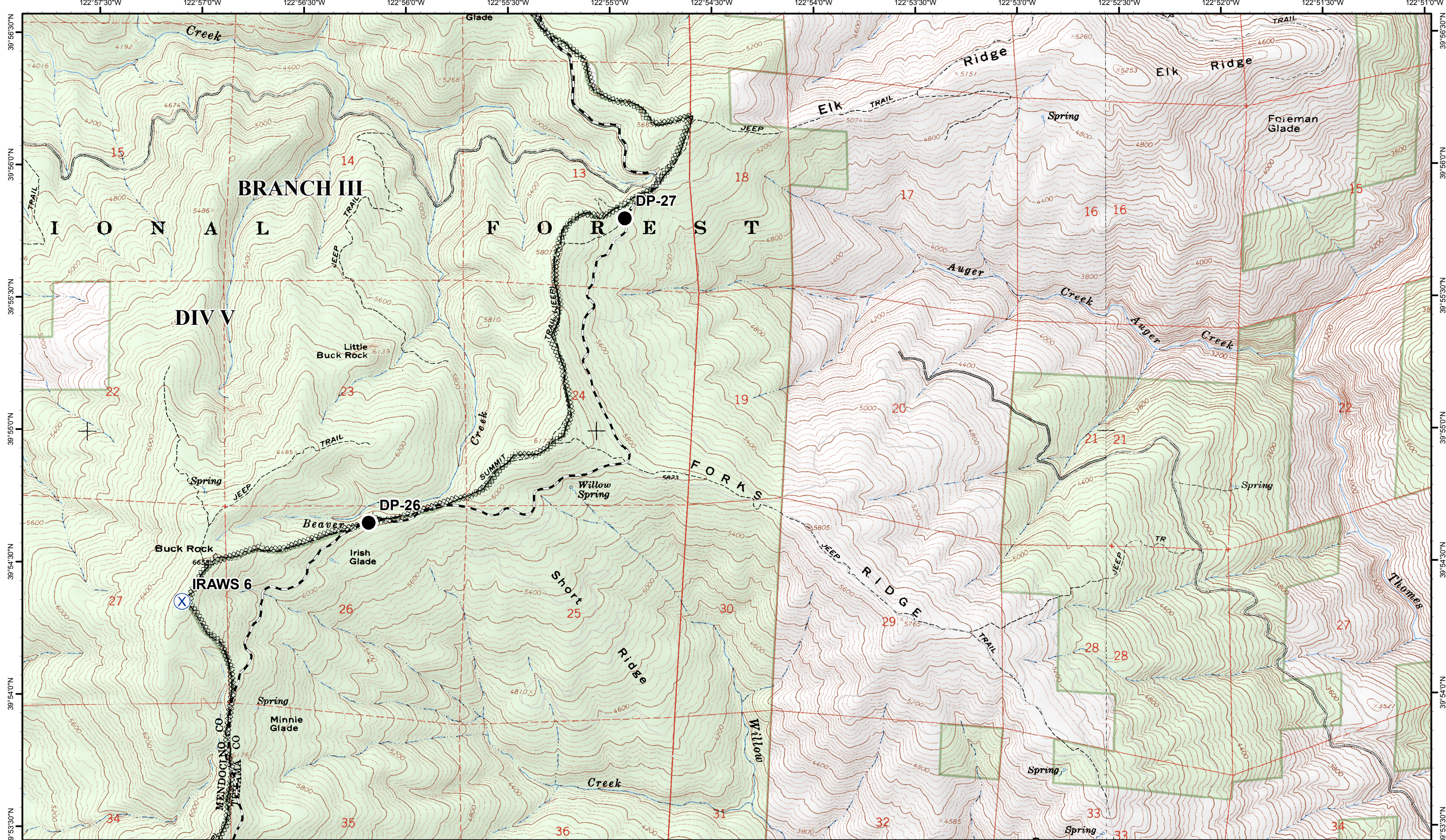
IAP Map
 September 3, 2012
 SoCal Team 1 20120902 2300

Page 10
 NAD 83, UTM Zone 10
 CONTOUR INTERVAL 40 FEET

- | | | | | | |
|------------------------|-------------|------------|--------------|-------------------|----------|
| Completed Line | Forest Road | Division | Water Source | Safety Zone | Lookout |
| Completed Dozer Line | Highways | Branch | RAWS Site | MediVac | Cabin |
| Uncontrolled Fire Edge | Major Roads | Drop Point | Repeter Site | First Aid Station | Helispot |
| | | | | Spot Fire | |

Miles
 0 0.5 1

North Pass Fire
CA-MNF-1446



IAP Map
September 3, 2012

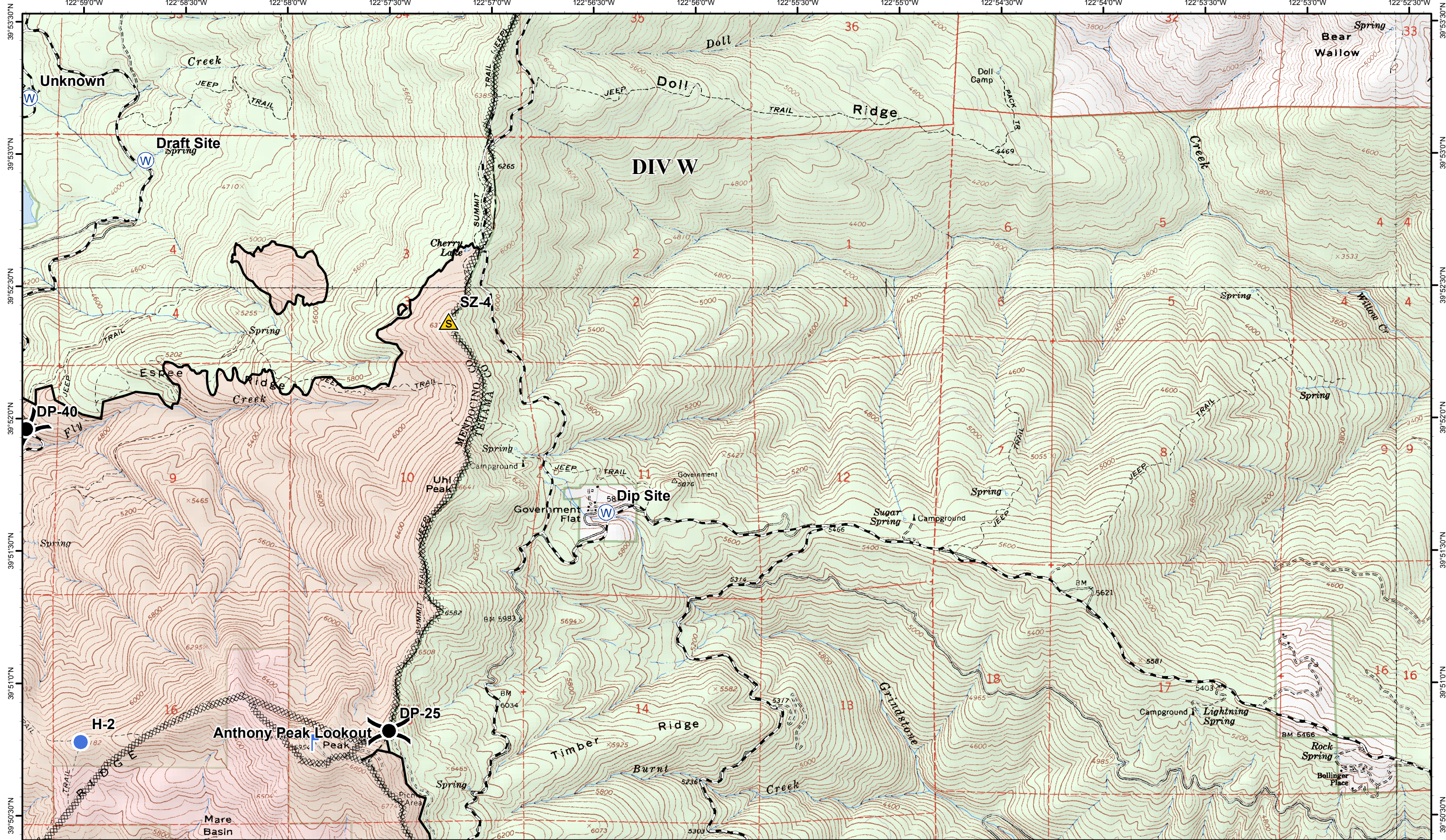
Page 11
NAD 83, UTM Zone 10
CONTOUR INTERVAL 40 FEET

SoCal Team 1 20120902 2300

- | | | | | | |
|------------------------|-------------|------------|--------------|-------------------|-----------|
| Completed Line | Forest Road | Division | Water Source | Safety Zone | Lookout |
| Completed Dozer Line | Highways | Branch | RAWS Site | MediVac | Cabin |
| Uncontrolled Fire Edge | Major Roads | Drop Point | Repeter Site | First Aid Station | Helispot |
| | | | | | Spot Fire |

Miles
0 0.5 1

North Pass Fire
CA-MNF-1446



IAP Map
September 3, 2012

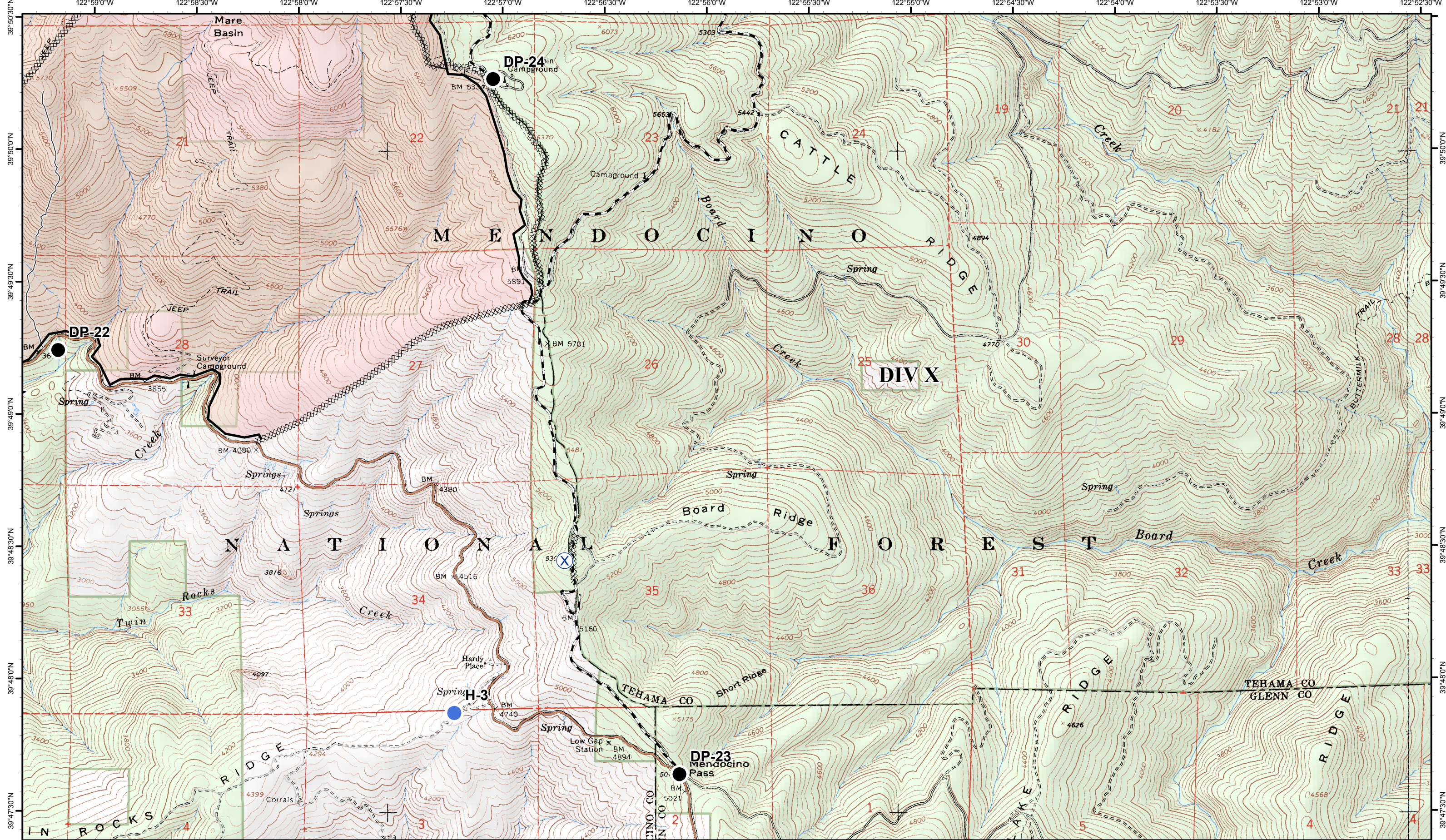
Page 12
NAD 83, UTM Zone 10
CONTOUR INTERVAL 40 FEET

SoCal Team 1 20120902 2300

- | | | | | | |
|------------------------|-------------|------------|--------------|-------------------|-----------|
| Completed Line | Forest Road | Division | Water Source | Safety Zone | Lookout |
| Completed Dozer Line | Highways | Branch | RAWS Site | MediVac | Cabin |
| Uncontrolled Fire Edge | Major Roads | Drop Point | Repeter Site | First Aid Station | Helispot |
| | | | | | Spot Fire |

Miles
0 0.5 1

North Pass Fire
CA-MNF-1446



IAP Map
September 3, 2012

Page 13
NAD 83, UTM Zone 10
CONTOUR INTERVAL 40 FEET

SoCal Team 1 20120902 2300

- | | | | | | |
|------------------------|-------------|------------|--------------|-------------------|-----------|
| Completed Line | Forest Road | Division | Water Source | Safety Zone | Lookout |
| Completed Dozer Line | Highways | Branch | RAWS Site | MediVac | Cabin |
| Uncontrolled Fire Edge | Major Roads | Drop Point | Repeter Site | First Aid Station | Helispot |
| | | | | | Spot Fire |

Miles
0 0.5 1

North Pass Fire
CA-MNF-1446