





















Date	Acres	Cumulative Acres*
9/7/12	4	41,972
9/7/12	28	41,968
9/6/12	1	41,940
9/5/12	136	41,939
9/4/12	79	41,803
9/3/12	732	41,724
9/2/12	492	40,992
9/1/12	2,237	40,500
8/31/12	4,418	38,263
8/29/12	1,269	33,845
8/28/12	1,027	32,576
8/27/12	4,475	31,549
8/26/12	2,987	27,074
8/25/12	2,560	24,087
8/24/12	4,516	21,527
8/23/12	4,822	17,011
8/22/12	5,567	12,189
8/21/12	1,797	6,622
8/20/12	1,785	4,825
8/19/12	3,040	3,040





*GIS Acres


Fire Progression

September 11, 2012

Perimeter Date				
 8/19/2012	 8/23/2012	 8/27/2012	 9/1/2012	 9/5/2012
 8/20/2012	 8/24/2012	 8/28/2012	 9/2/2012	 9/6/2012
 8/21/2012	 8/25/2012	 8/29/2012	 9/3/2012	 9/7/2012
 8/22/2012	 8/26/2012	 8/31/2012	 9/4/2012	 9/8/2012

Road_Type

-  Highway
-  Major Road
-  Other Road
-  Not Traversable



North Pass Fire
CA-MNF-1446
 CONTOUR INTERVAL 40 FEET

