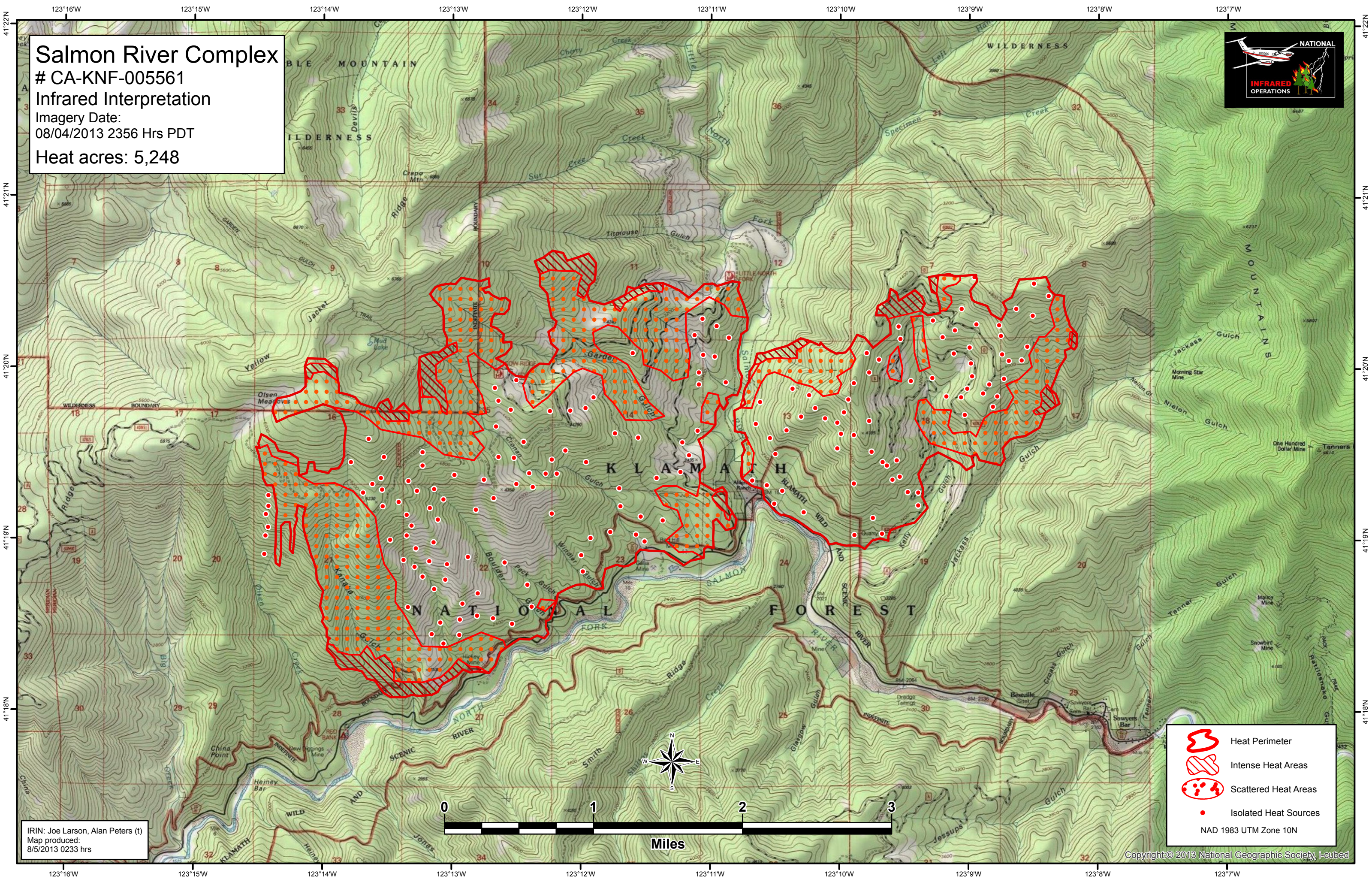






Salmon River Complex
CA-KNF-005561
Infrared Interpretation
 Imagery Date:
 08/04/2013 2356 Hrs PDT
 Heat acres: 5,248



 Heat Perimeter
 Intense Heat Areas
 Scattered Heat Areas
 Isolated Heat Sources
 NAD 1983 UTM Zone 10N



IRIN: Joe Larson, Alan Peters (t)
 Map produced:
 8/5/2013 0233 hrs