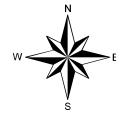


123°18'W 123°17'W 123°16'W 123°15'W 123°14'W 123°13'W 123°12'W 123°11'W 123°10'W 123°9'W 123°8'W 123°7'W 123°6'W 123°5'W 123°4'W

Salmon River Complex
CA-KNF-005561
Infrared Interpretation
Imagery Date:
08/11/2013 2355 Hrs PDT
Heat acres: 10,350







41°22'N
41°21'N
41°20'N
41°19'N
41°18'N
41°17'N

41°22'N
41°21'N
41°20'N
41°19'N
41°18'N
41°17'N

-123° 13.881'
41° 20.111'

-123° 6.681'
41° 20.466'

Probable false
heat detections

-  Heat Perimeter
 -  Intense Heat
 -  Scattered Heat
 -  Isolated Heat Sources
- NAD 1983 UTM Zone 10N



IRIN: Alan Peters (t)
Map produced:
8/12/2013 0233 hrs

Miles
Copyright © 2013 National Geographic Society, i-cubed, Source: Esri, DigitalGlobe, GeoEye, i-cubed, USDA, USGS, AEX, Getmapping, Aerogrid, IGN, IGP, swisstopo, and the GIS User Community

123°18'W 123°17'W 123°16'W 123°15'W 123°14'W 123°13'W 123°12'W 123°11'W 123°10'W 123°9'W 123°8'W 123°7'W 123°6'W 123°5'W 123°4'W