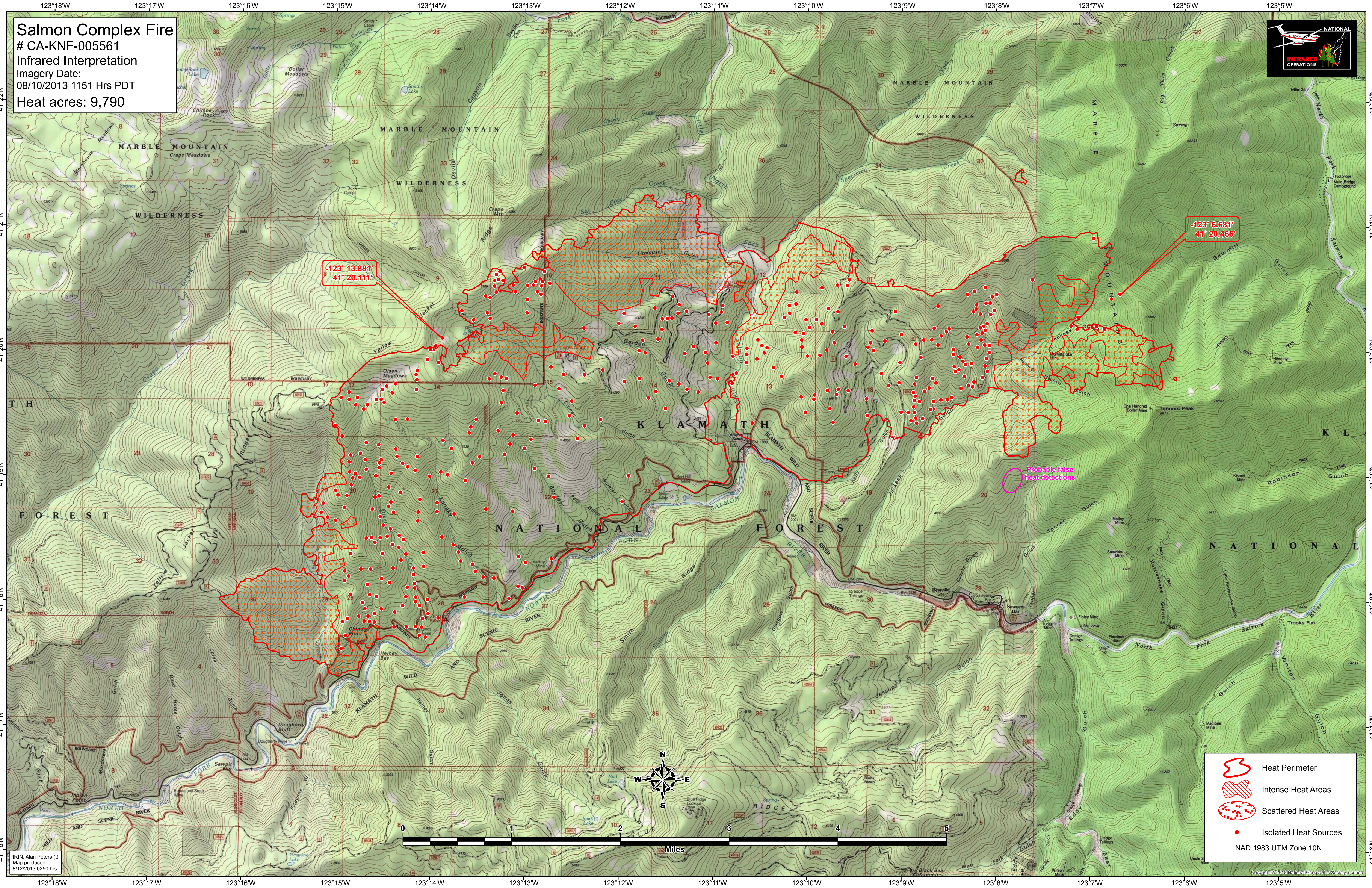


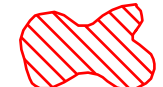




**Salmon Complex Fire**  
 # CA-KNF-005561  
 Infrared Interpretation  
 Imagery Date:  
 08/10/2013 1151 Hrs PDT  
 Heat acres: 9,790



-  Heat Perimeter
  -  Intense Heat Areas
  -  Scattered Heat Areas
  -  Isolated Heat Sources
- NAD 1983 UTM Zone 10N

IRIN: Alan Peters (I)  
 Map produced:  
 8/12/2013 0250 hrs